

2

# QUANG TRI

SOUTH VIETNAM

NORTH VIETNAM

SOUTH

CHINA

SEA

Demarcation Line

DEMILITARIZED ZONE  
Administered from Cam Lo

1735 -  
1718

1246

0717

CAM LO

DONG HA

Gio Linh

GIO LINH

Trieu Phong

QUANG TRI

Mai Linh

MAI LINH

Hai Lang

HAI LANG

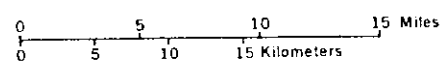
TRIEU PHONG

THUA THIEN

HUONG HOA

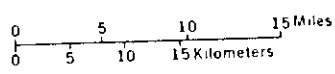
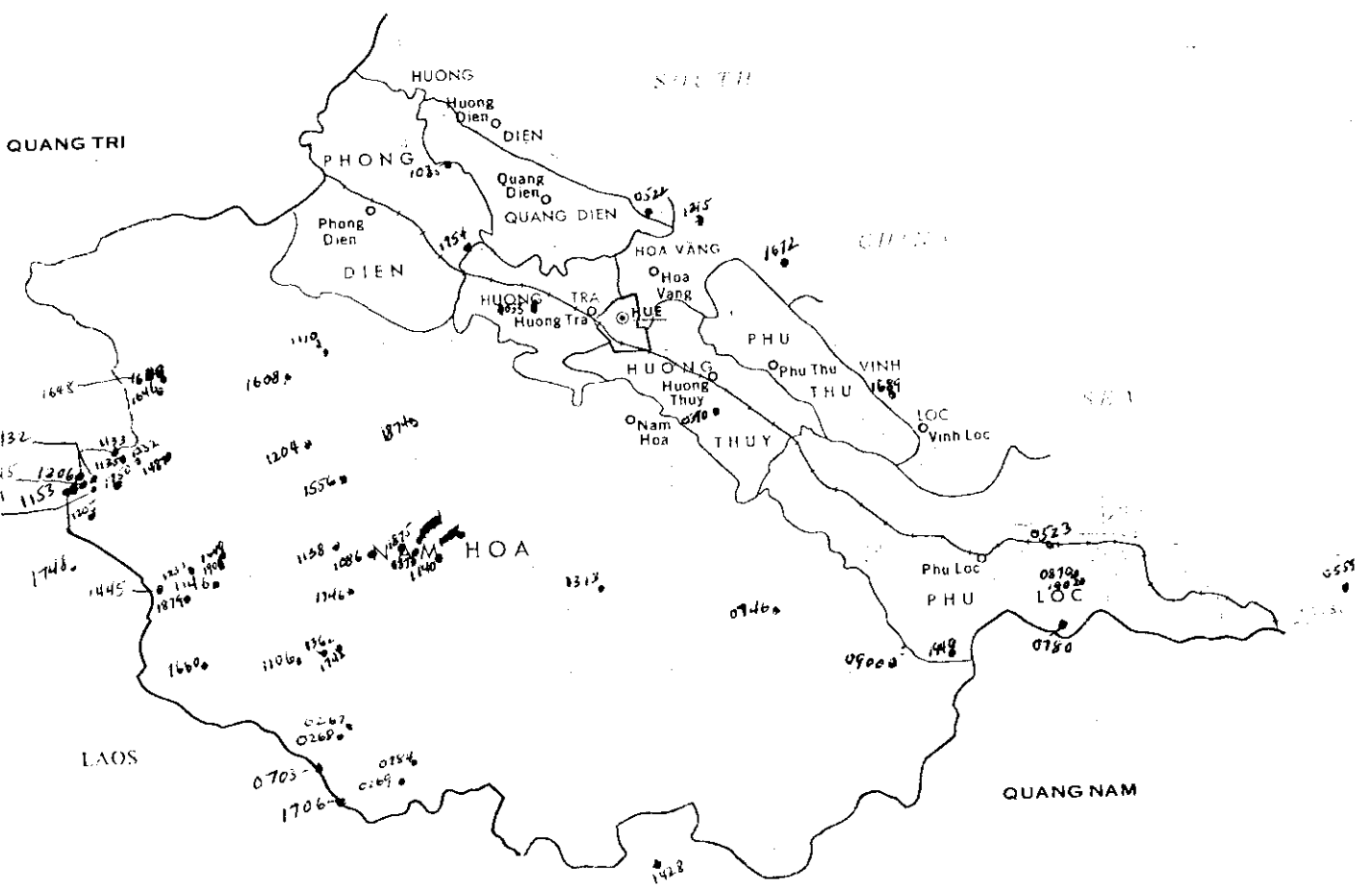
Huong Hoa

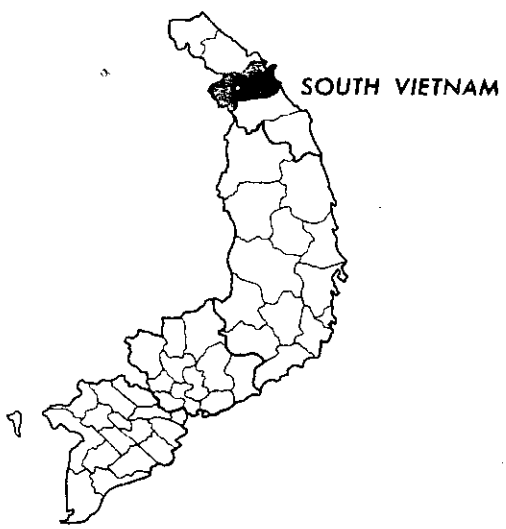
LAOS



# THUA THIEN AND HUE MUNICIPALITY

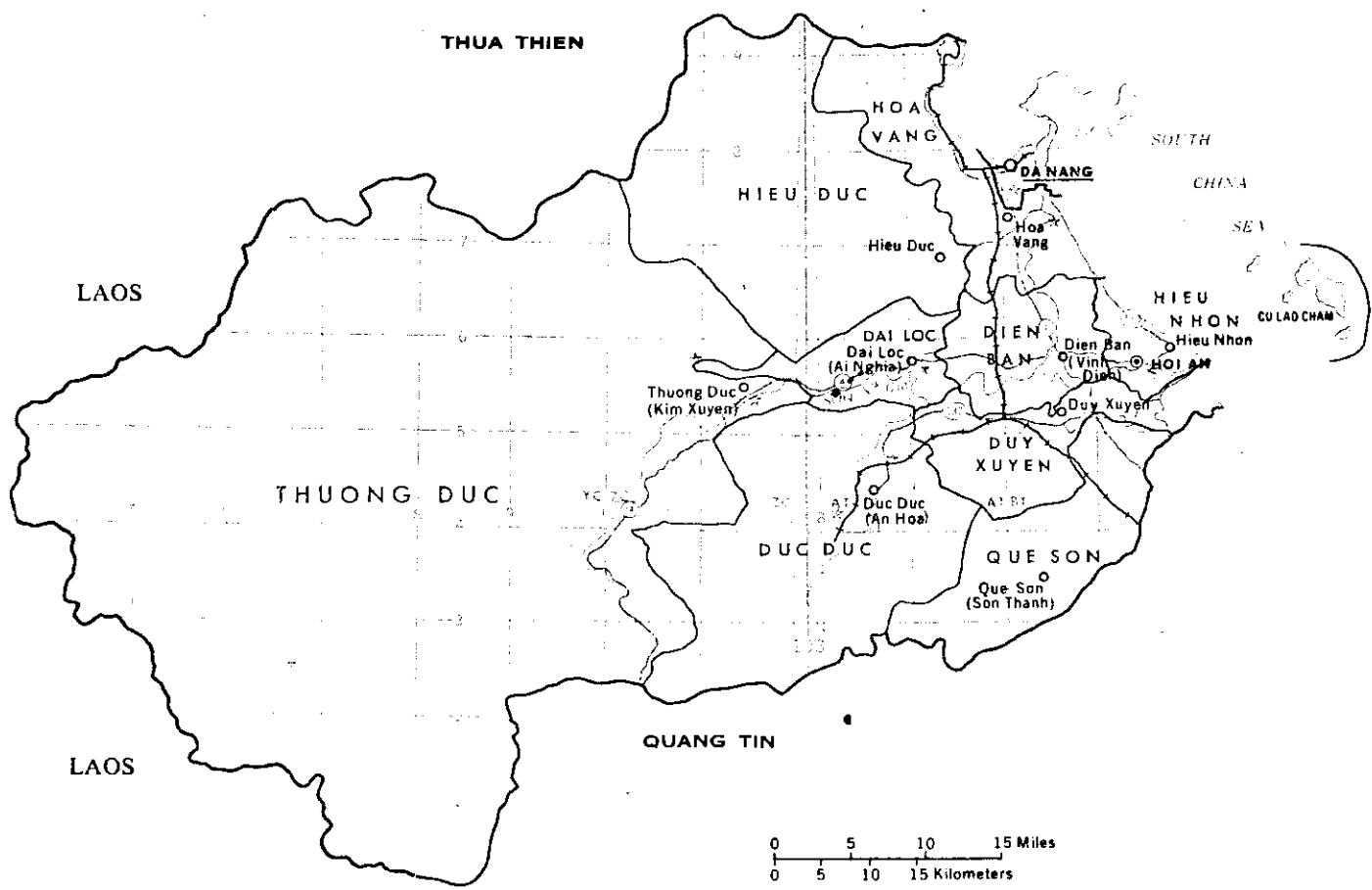
SOUTH VIETNAM





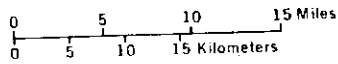
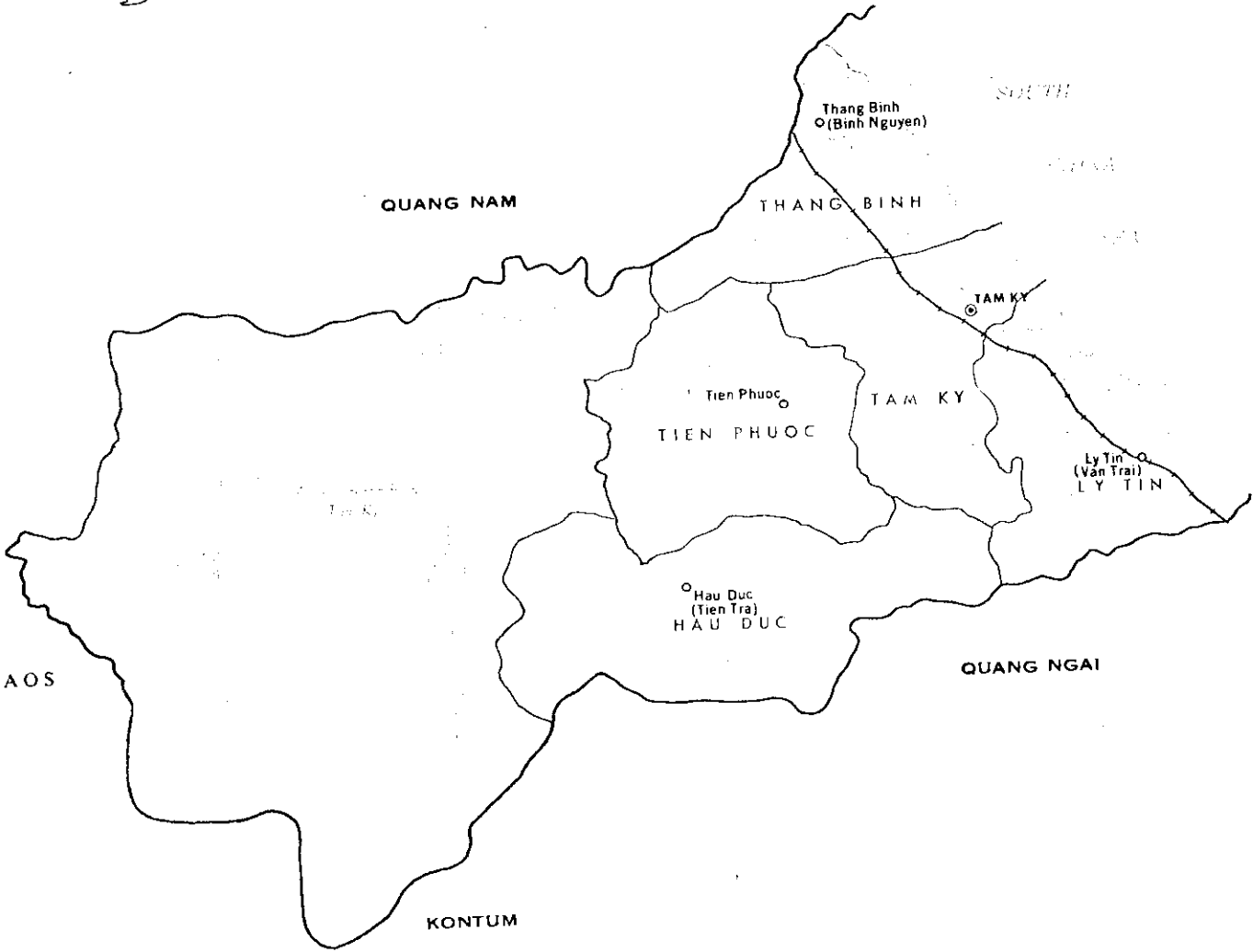
# QUANG NAM

AND  
DA NANG MUNICIPALITY



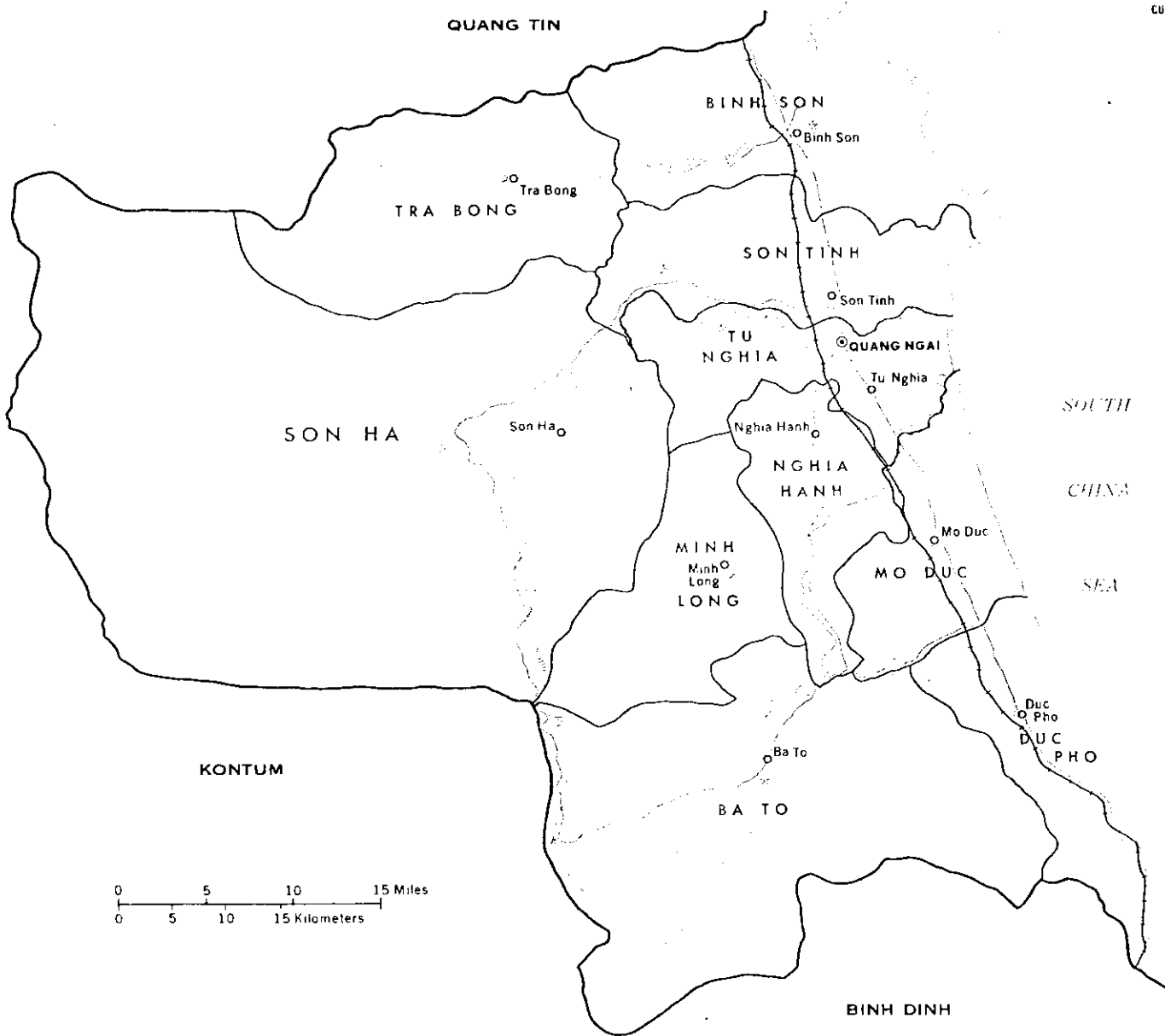


# QUANG TIN



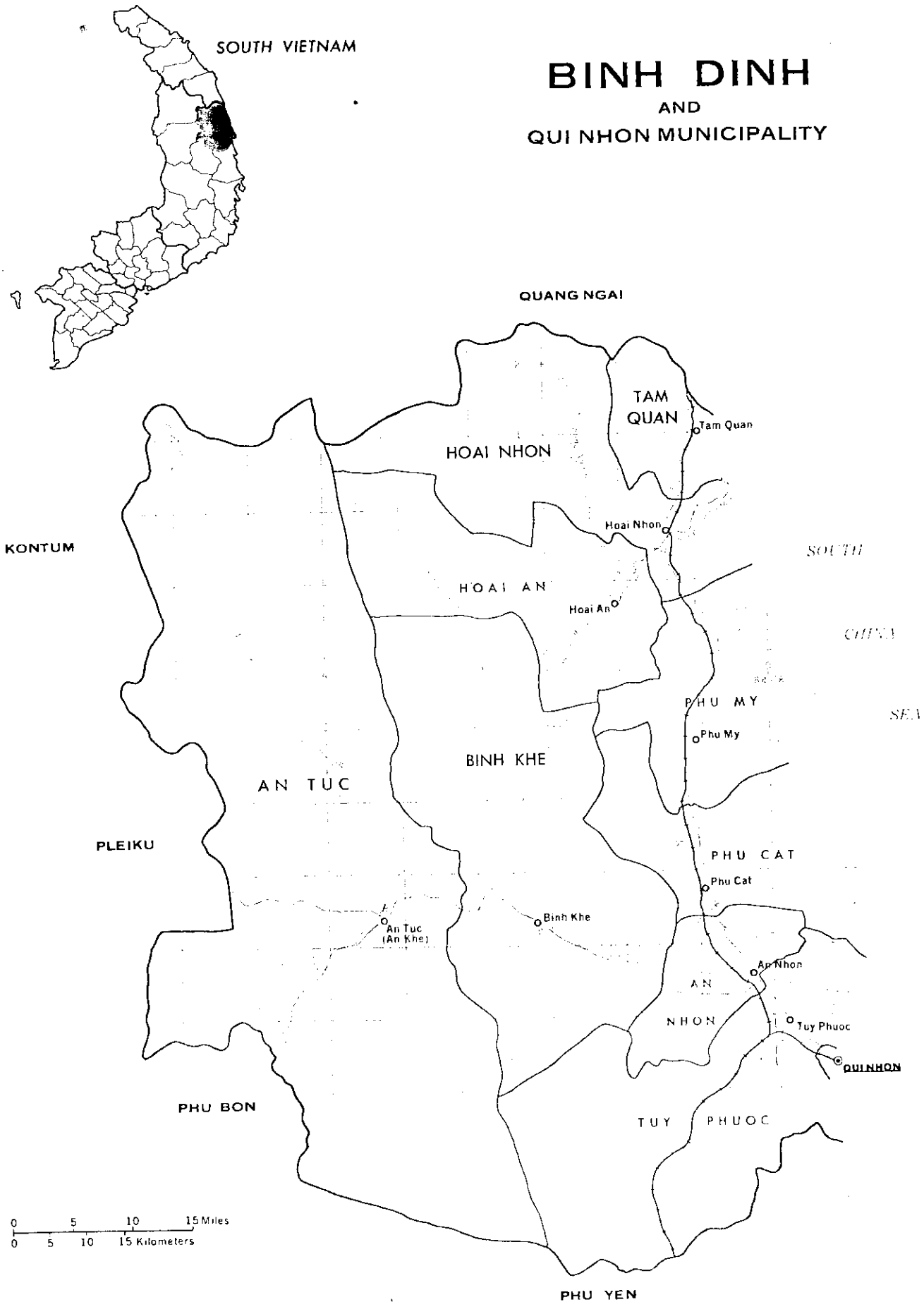


# QUANG NGAI



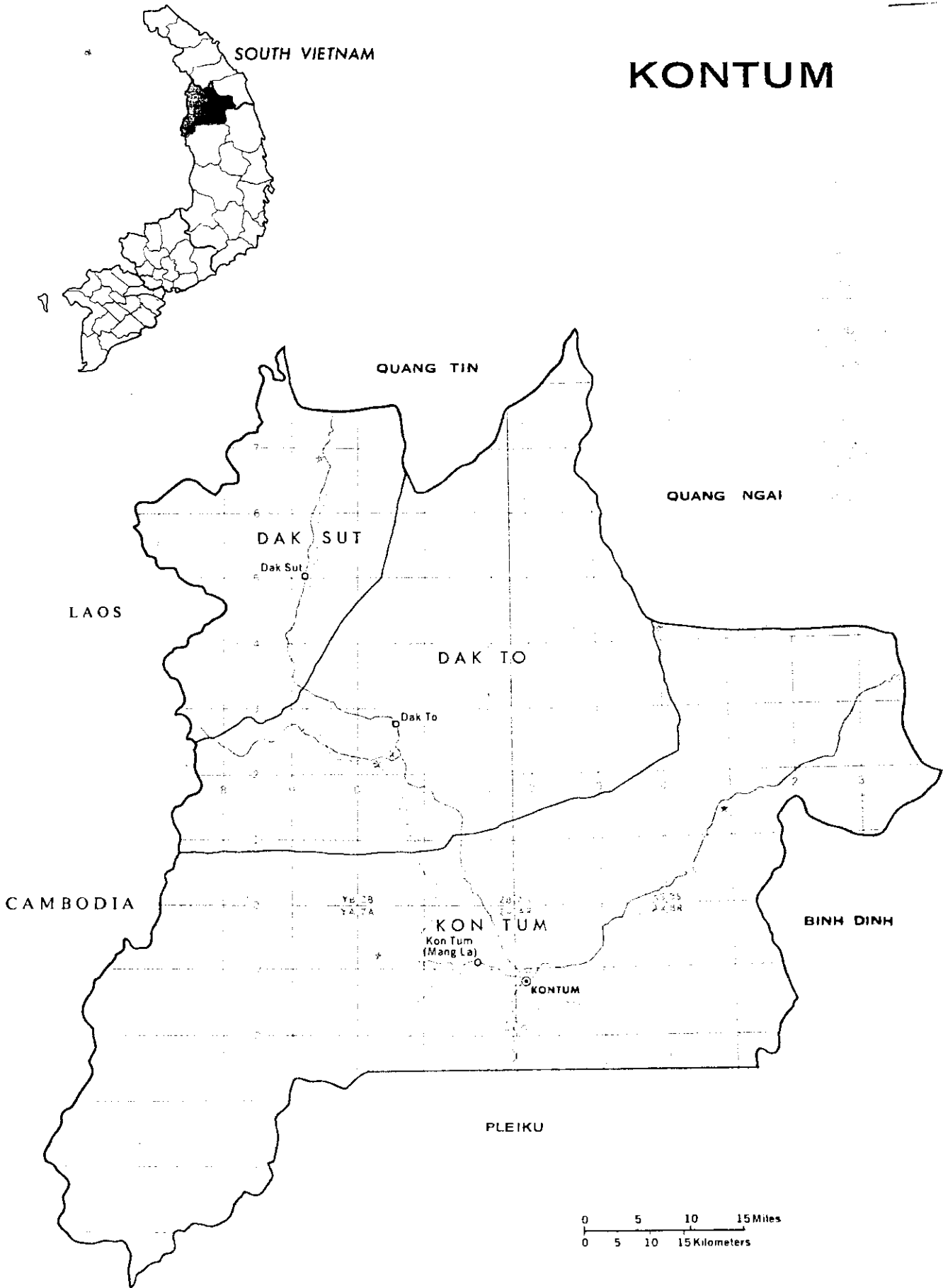
SOUTH VIETNAM

# BINH DINH AND QUI NHON MUNICIPALITY



71

# KONTUM



SOUTH VIETNAM

# PLEIKU

KONTUM

LE TRUNG

PLEIKU

Le Trung

BINH DINH

THANH AN

Thanh An  
(Le Thanh)

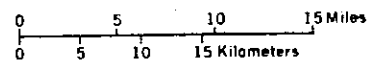
PHU BON

CAMBODIA

Phu Nhon  
(Don Hoa)

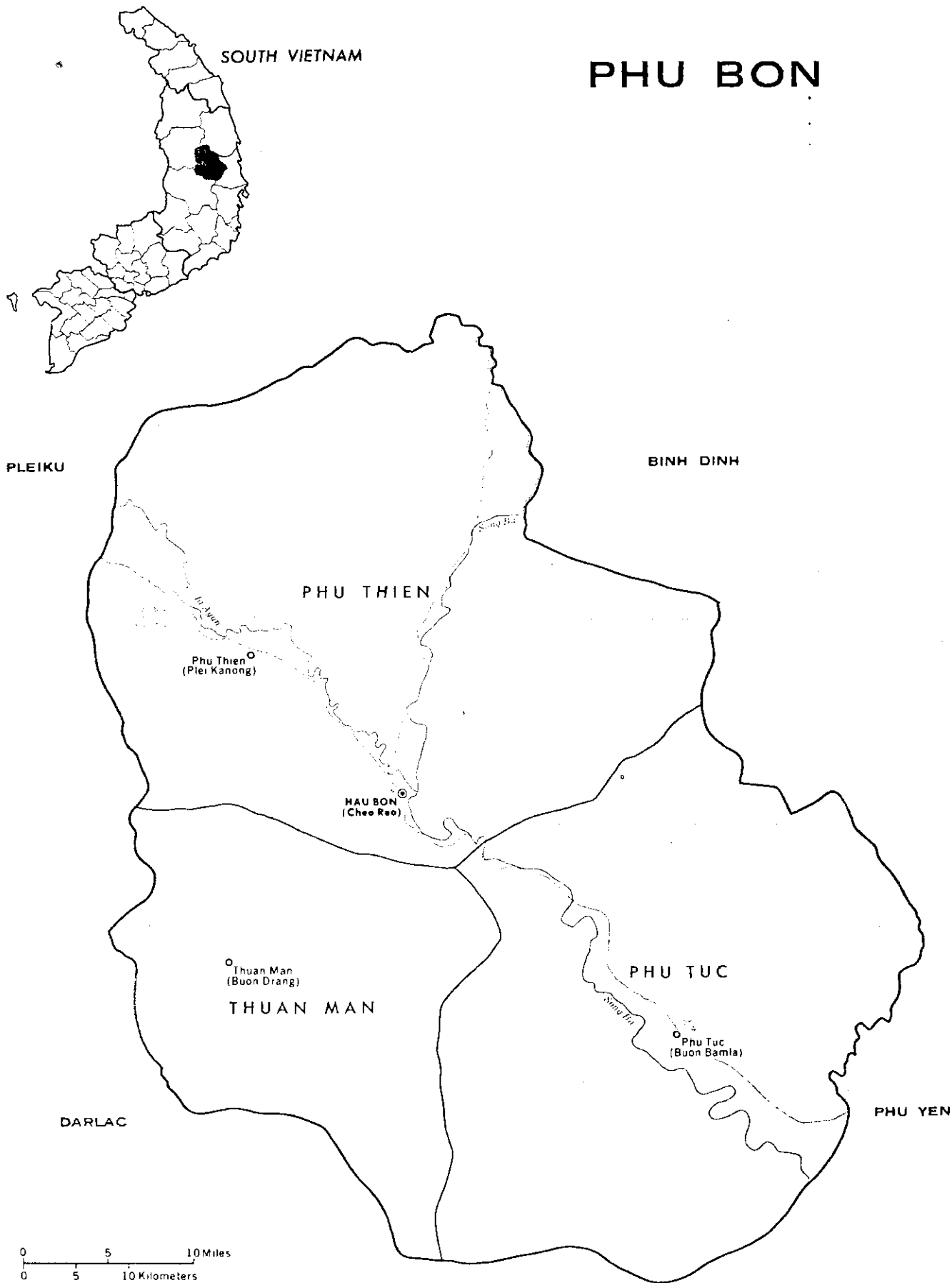
PHU NHON

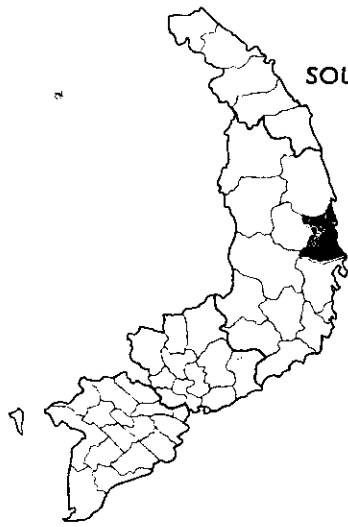
DARLAC



SOUTH VIETNAM

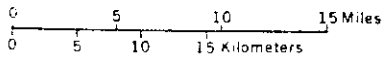
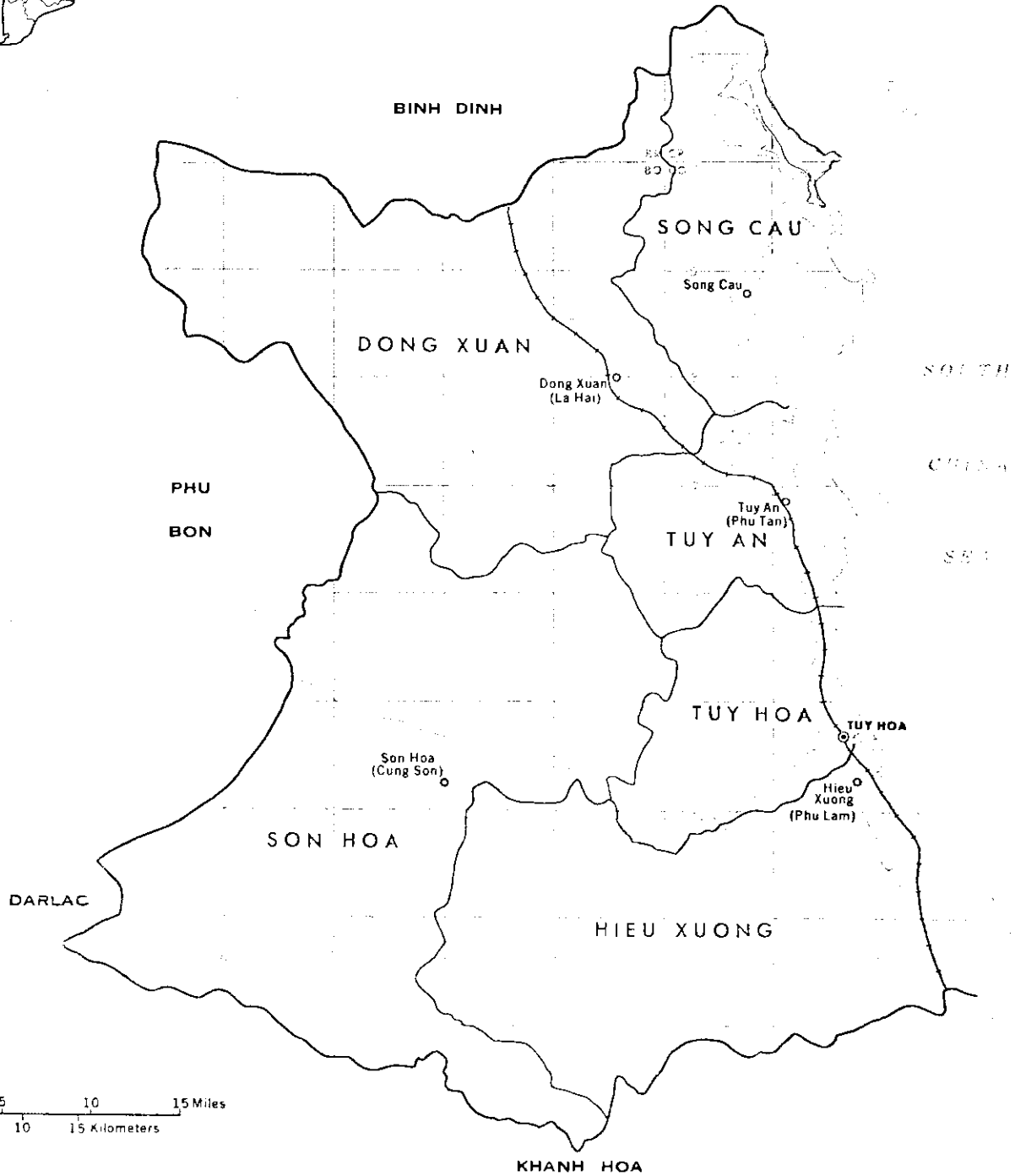
# PHU BON

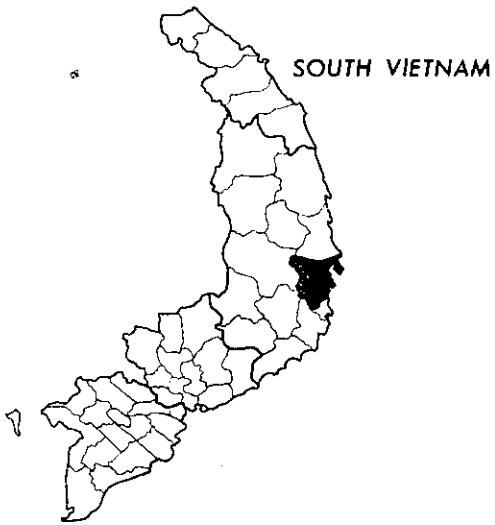




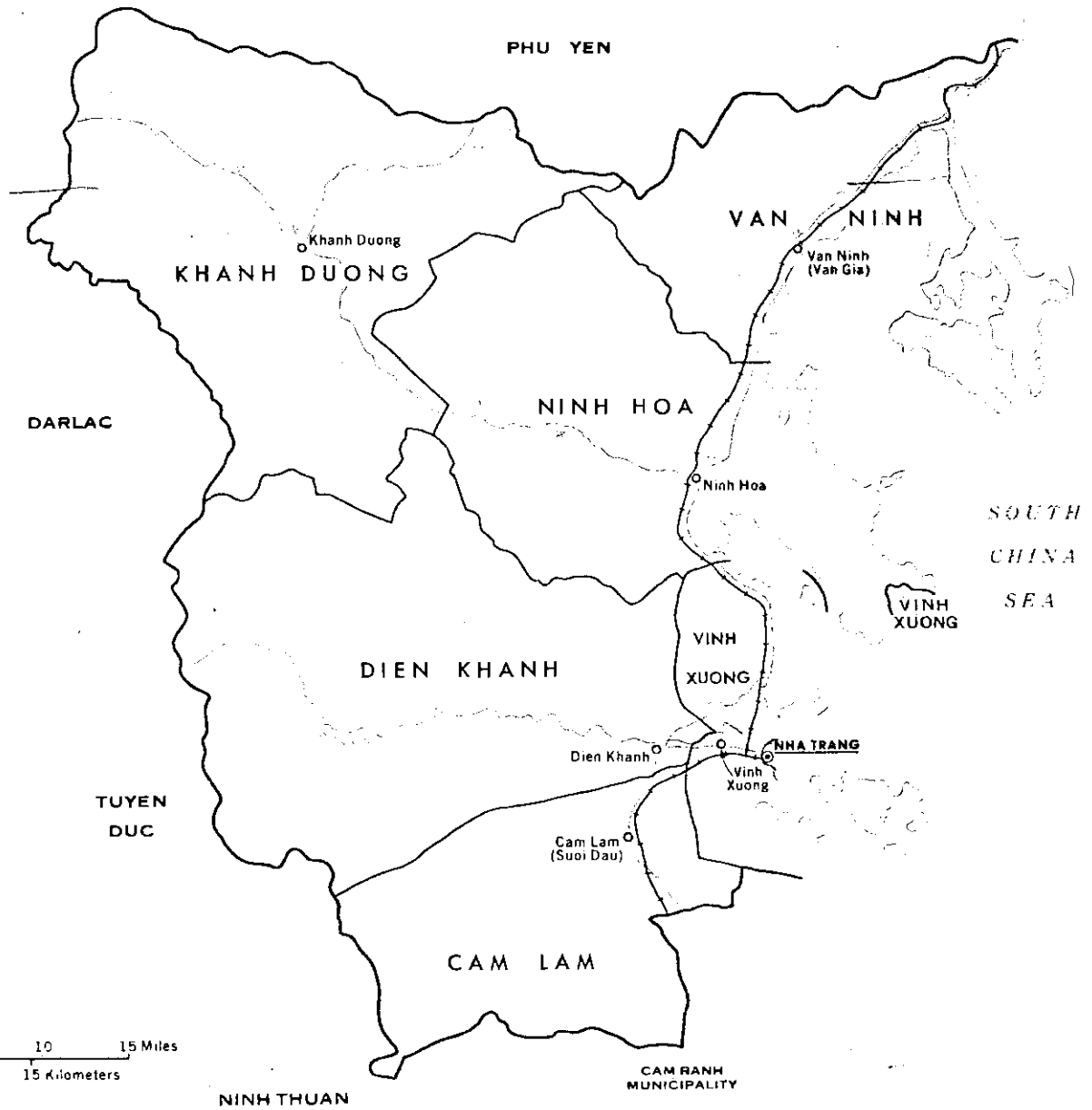
SOUTH VIETNAM

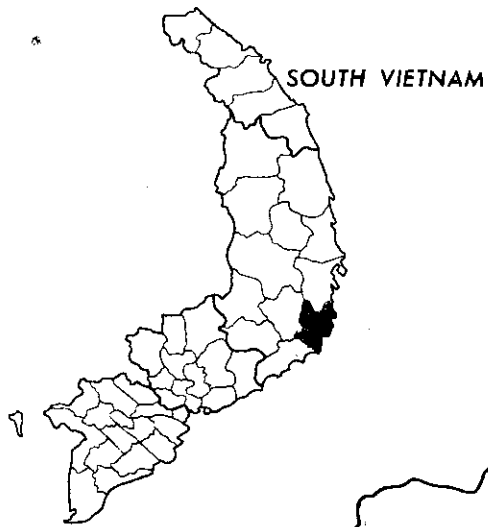
# PHU YEN



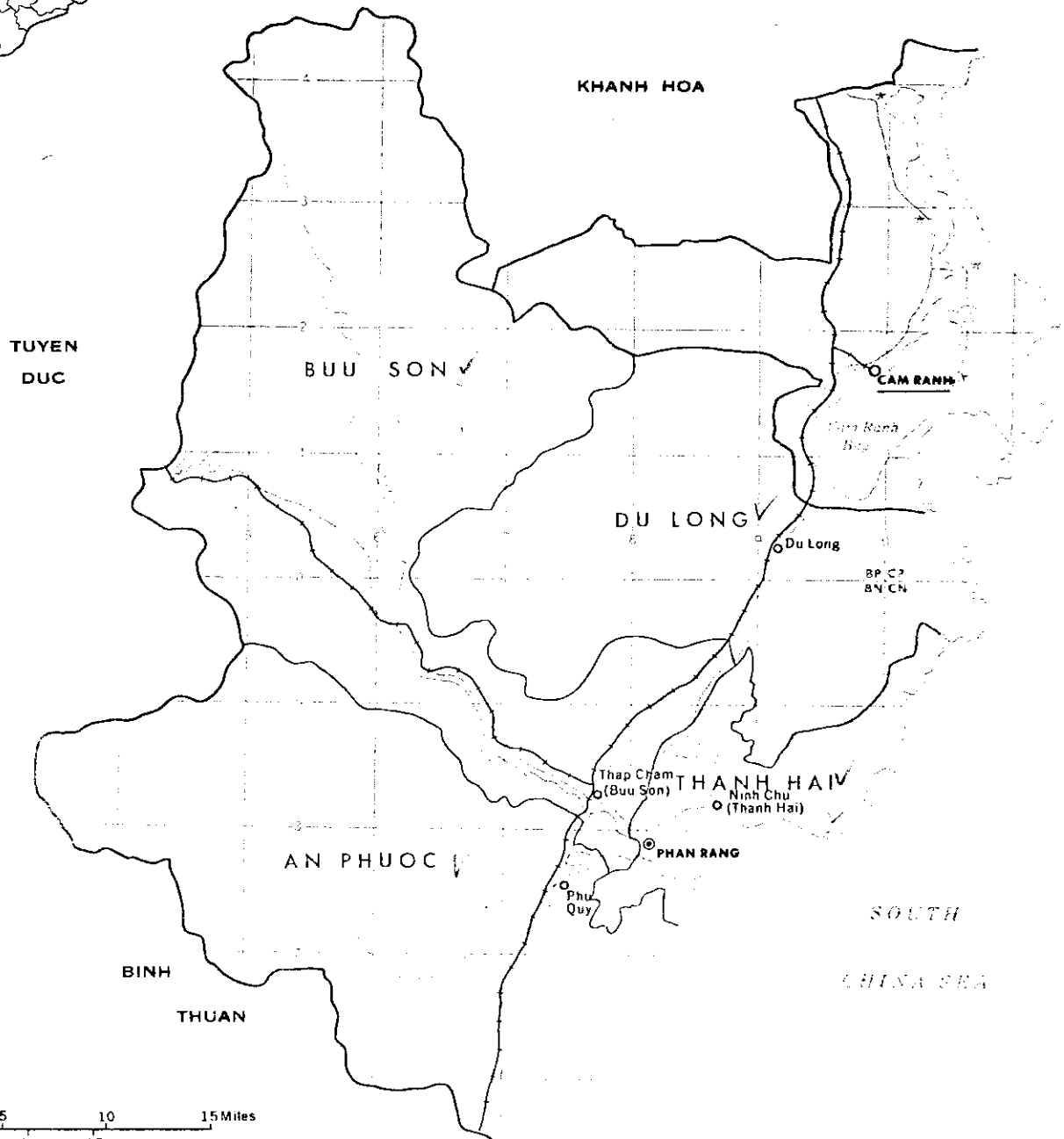


# KHANH HOA AND NHA TRANG MUNICIPALITY





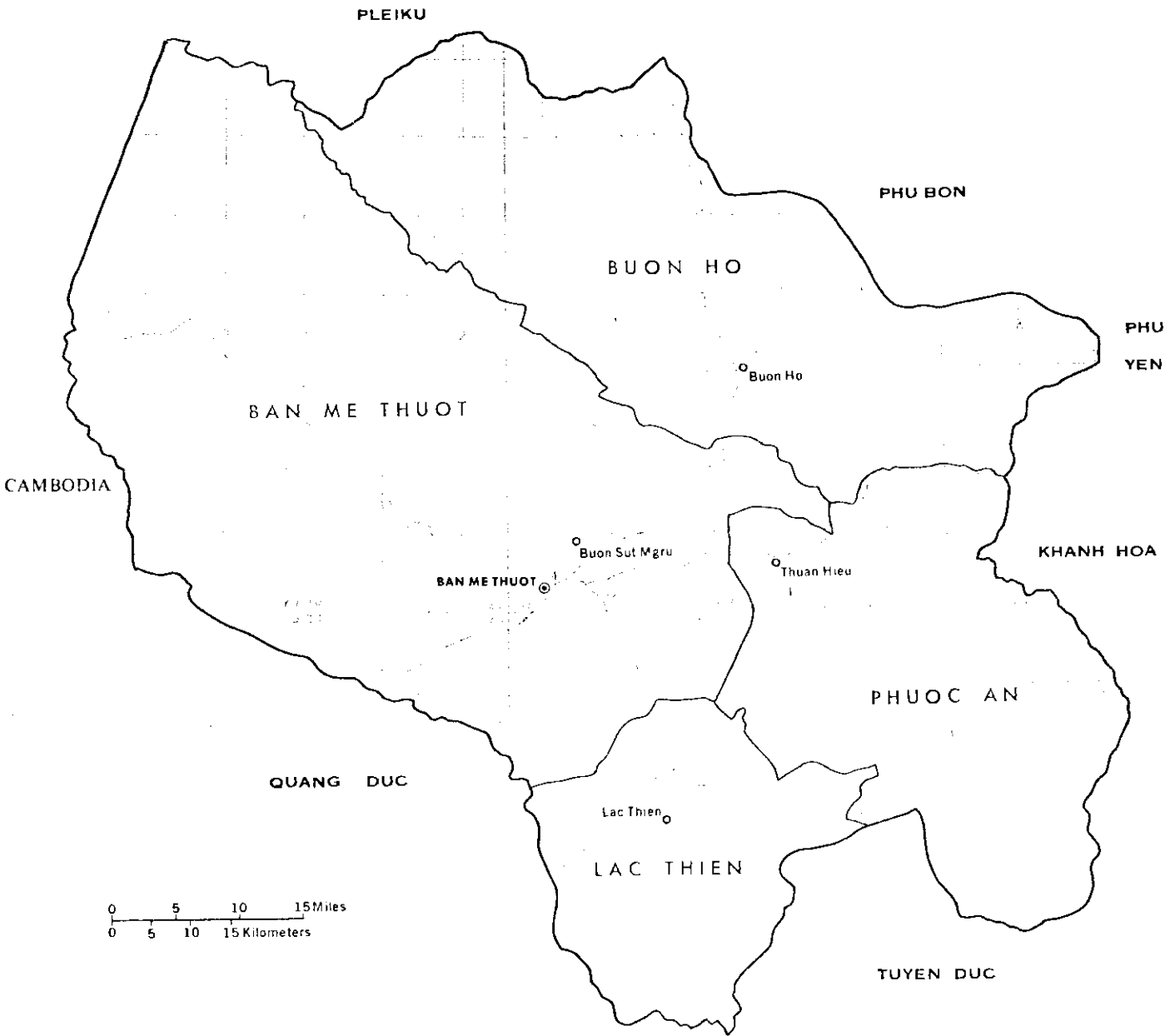
# NINH THUAN AND CAM RANH MUNICIPALITY

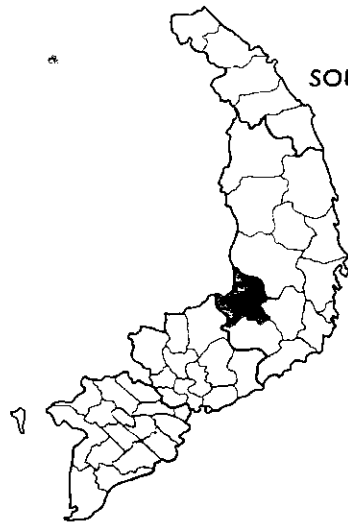


0 5 10 15 Miles  
0 5 10 15 Kilometers



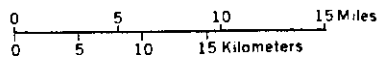
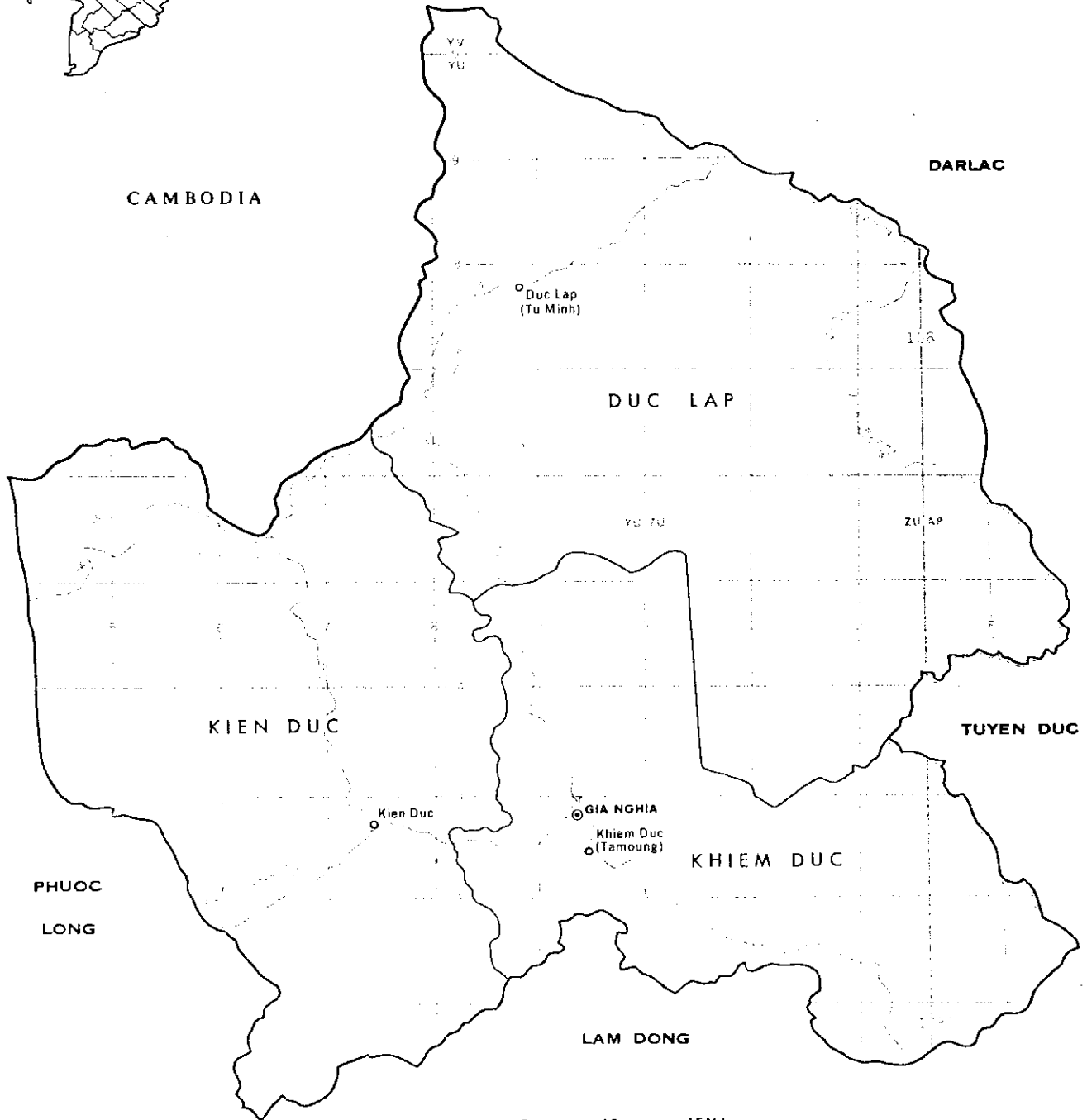
# DARLAC

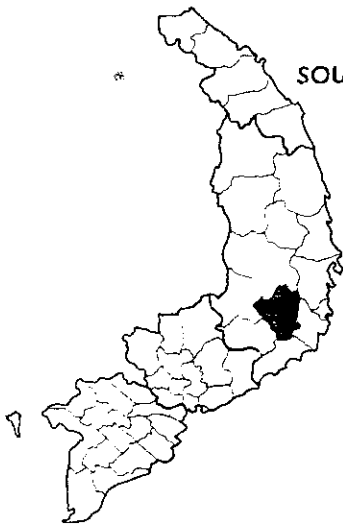




SOUTH VIETNAM

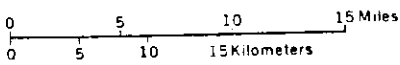
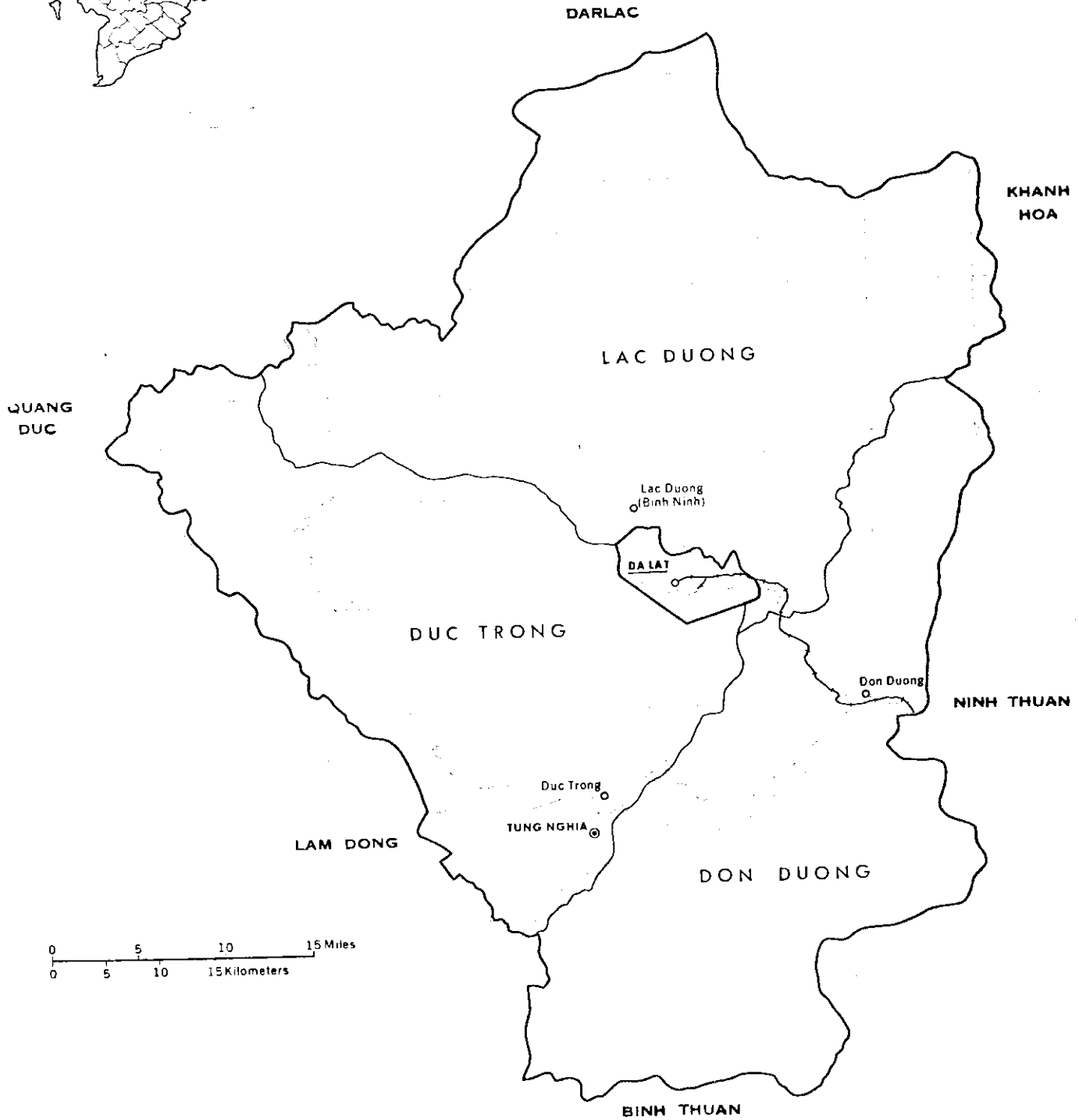
# QUANG DUC

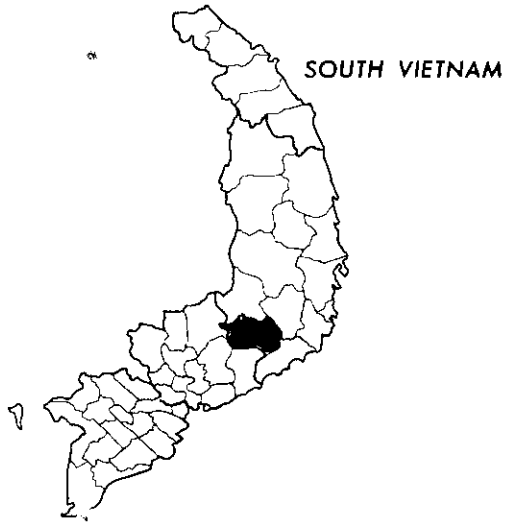




SOUTH VIETNAM

# TUYEN DUC AND DA LAT MUNICIPALITY





# LAM DONG

QUANG DUC

TUYEN DUC

PHUOC LONG

BAO LOC

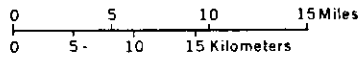
DI LINH

BAO LOC

LONG KHANH

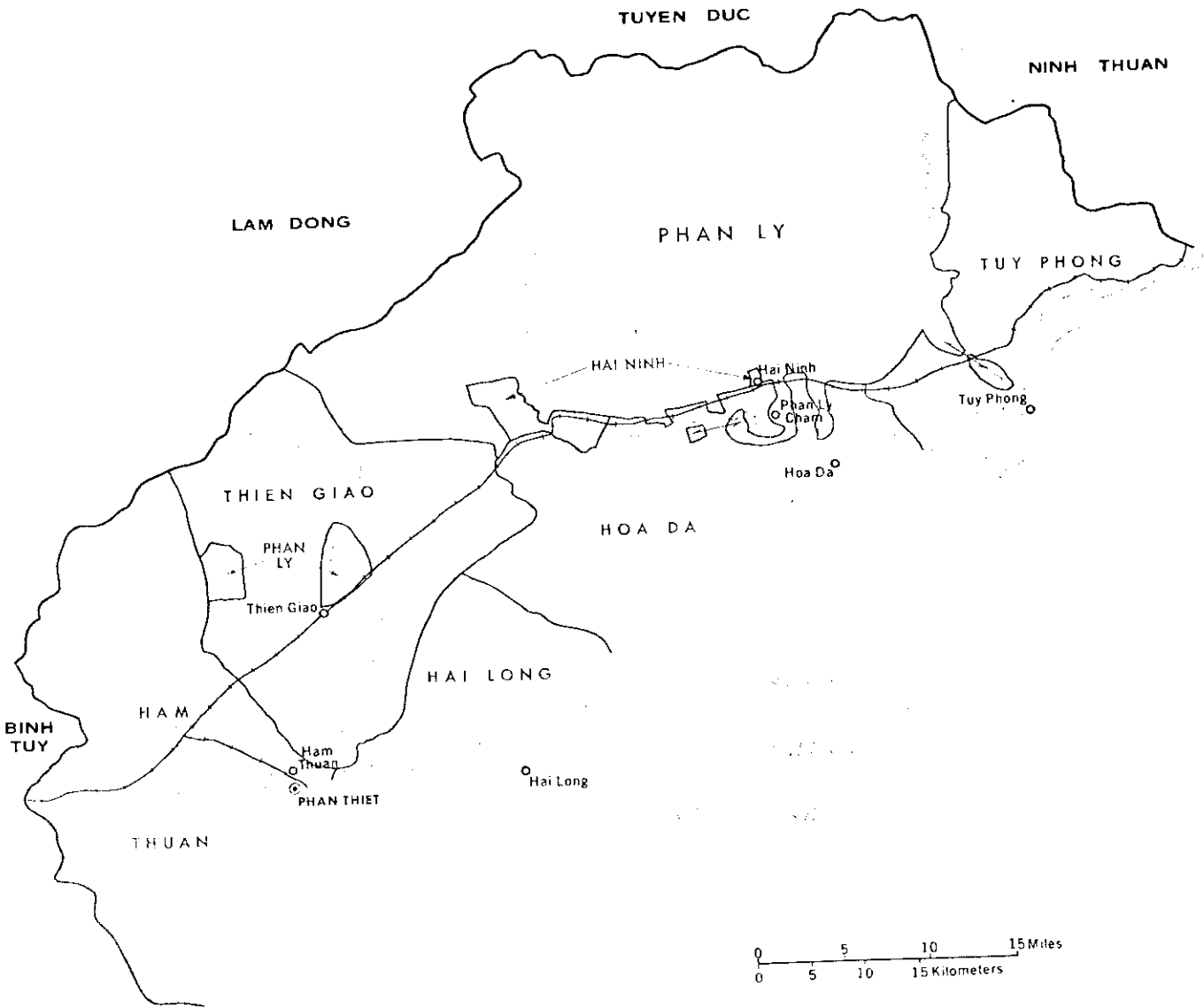
BINH TUY

BINH THUAN



# BINH THUAN

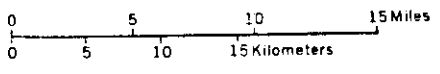
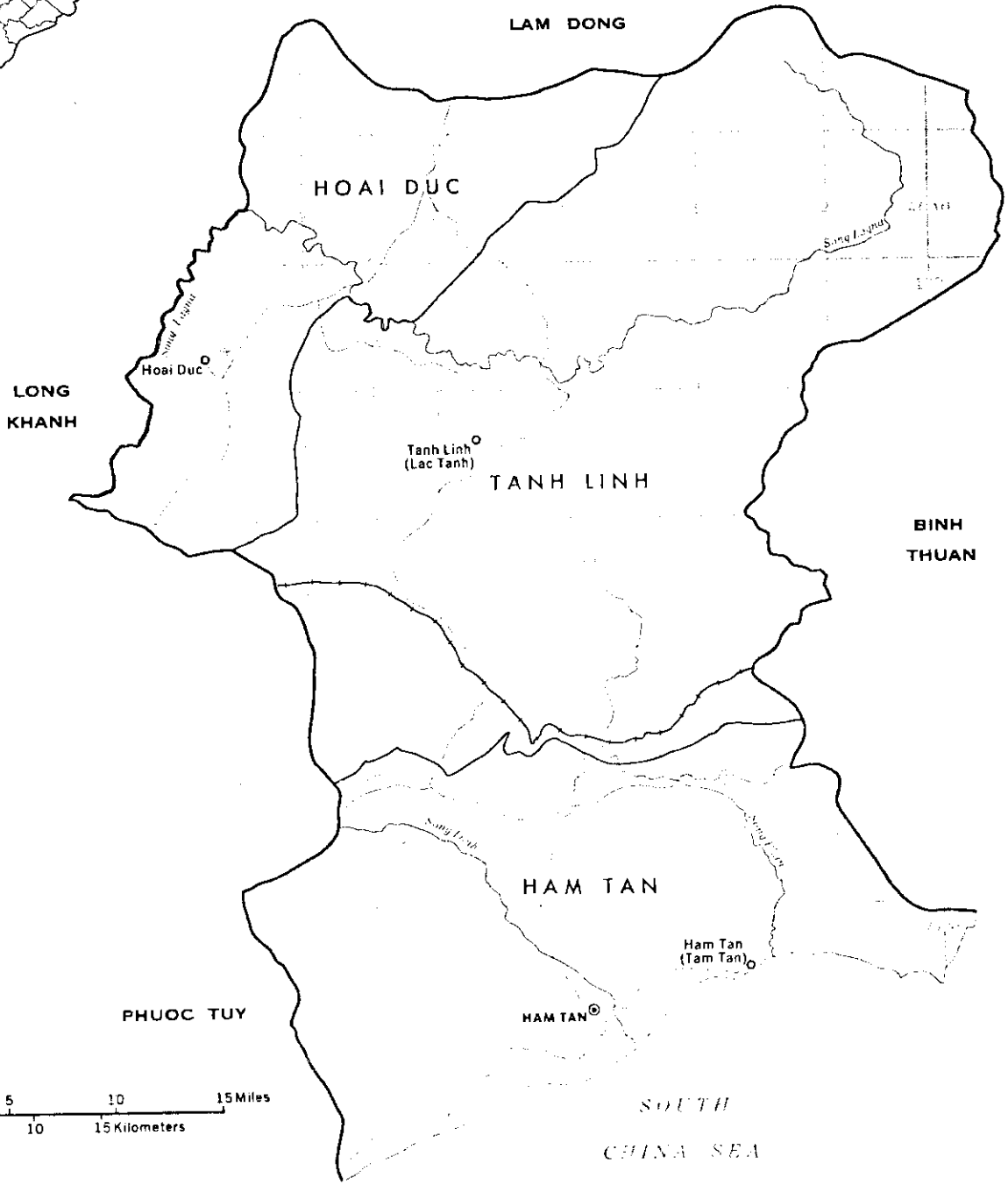
SOUTH VIETNAM





SOUTH VIETNAM

# BINH TUY

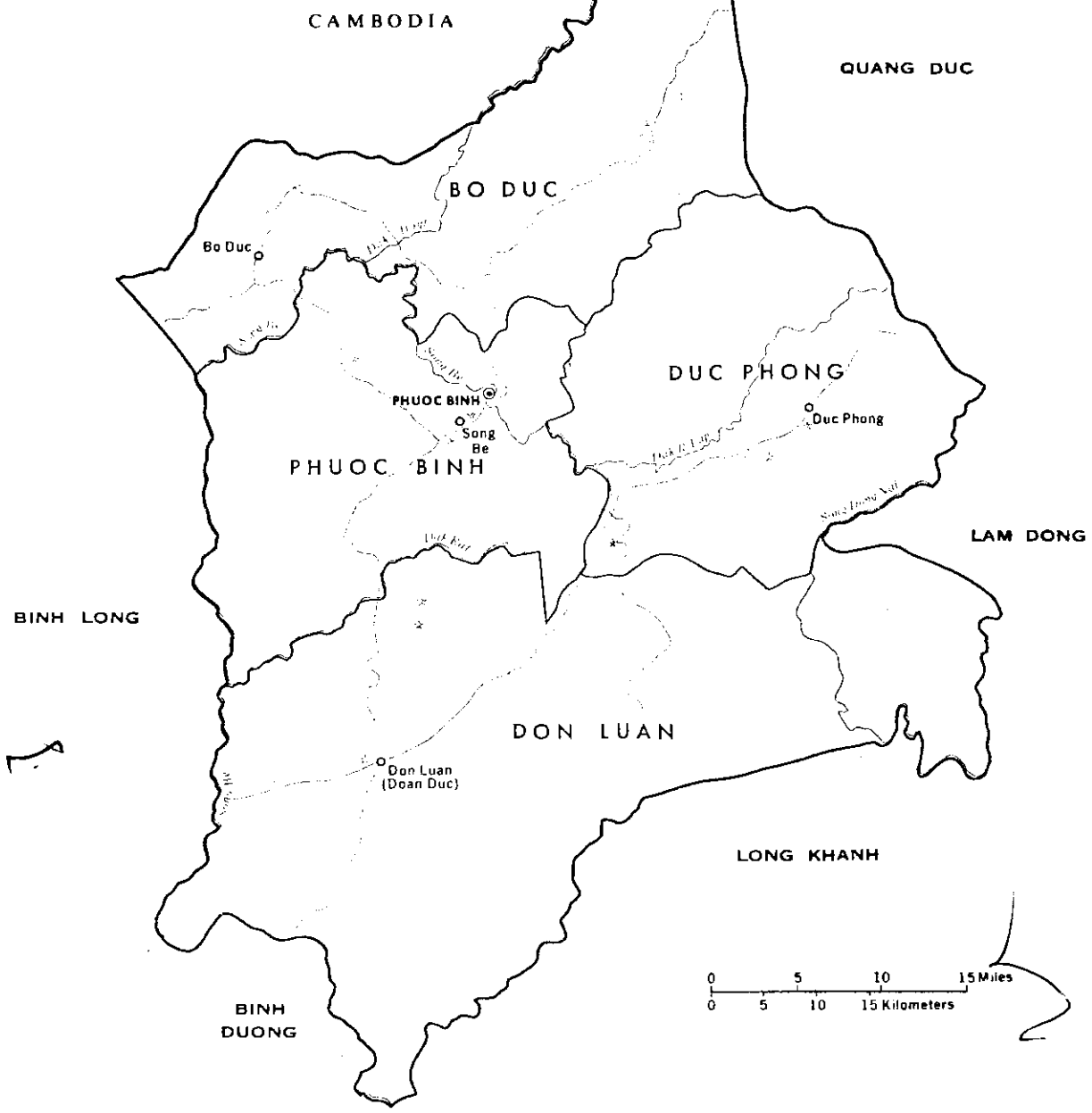


IV

# PHUOC LONG



SOUTH VIETNAM

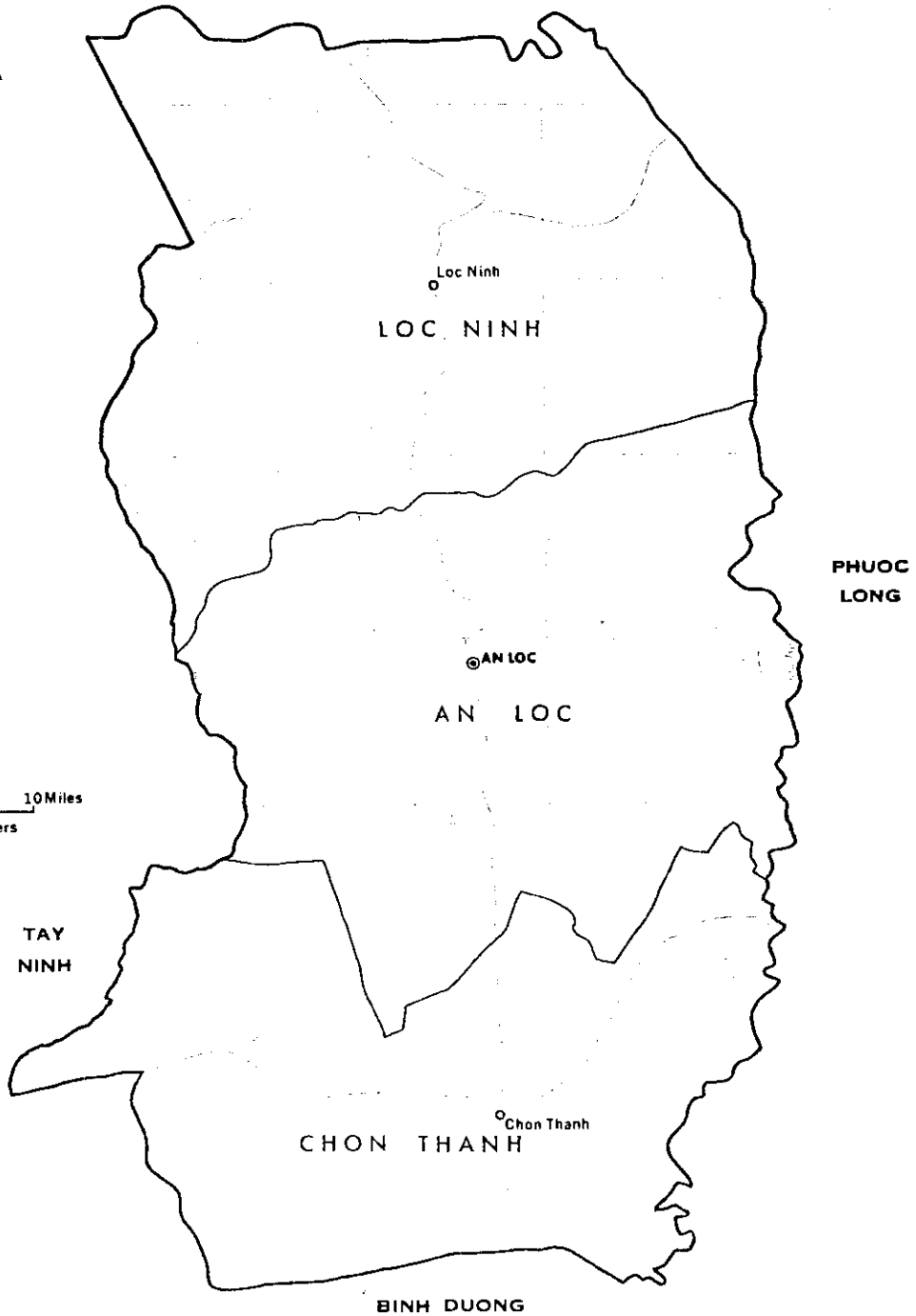


SOUTH VIETNAM

# BINH LONG

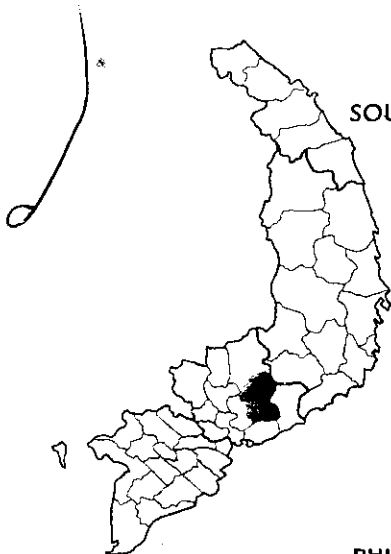


CAMBODIA



BINH DUONG

# LONG KHANH



SOUTH VIETNAM

PHUOC LONG

LAM DONG

DINH QUAN

BINH DUONG

KIEM TAN

Dinh Quan

BINH TUY

Kiem Tan  
(Gia Tan)

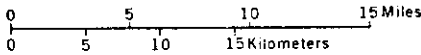
BIEN HOA

XUAN LOC

Xuan Loc

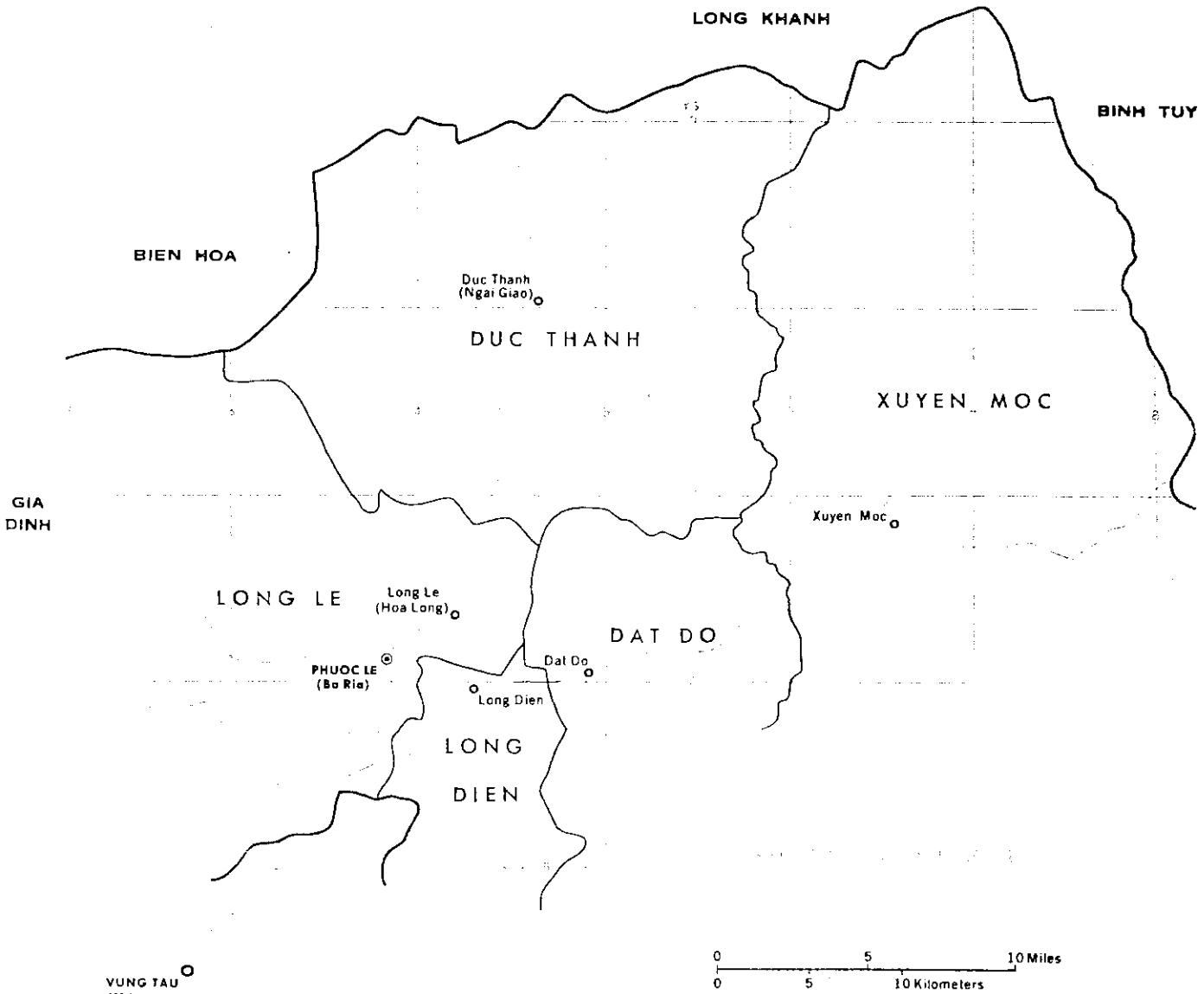
XUAN LOC

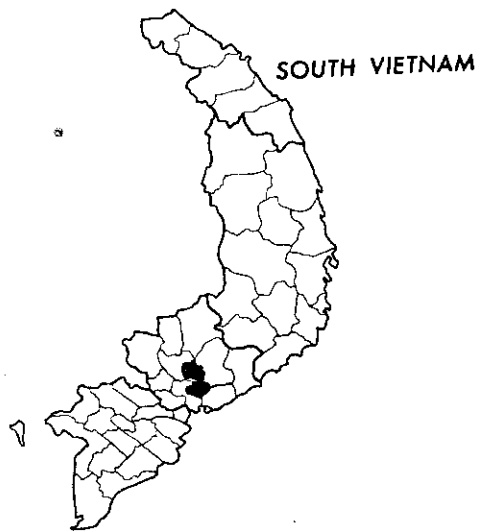
PHUOC TUY



SOUTH VIETNAM

# PHUOC TUY AND VUNG TAU MUNICIPALITY





# BIEN HOA

BINH DUONG

TAN UYEN

Tan Uyen

Cong Thanh  
(Tan Phu)

CONG THANH

LONG KHANH

BIEN HOA

Duc Tu

DUC TU

DI AN

Di An

LONG THANH

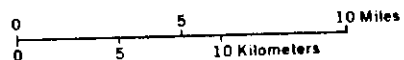
Long Thanh

NHON TRACH

Nhon Trach

PHUOC TUY

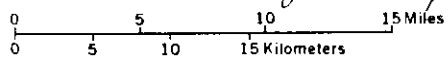
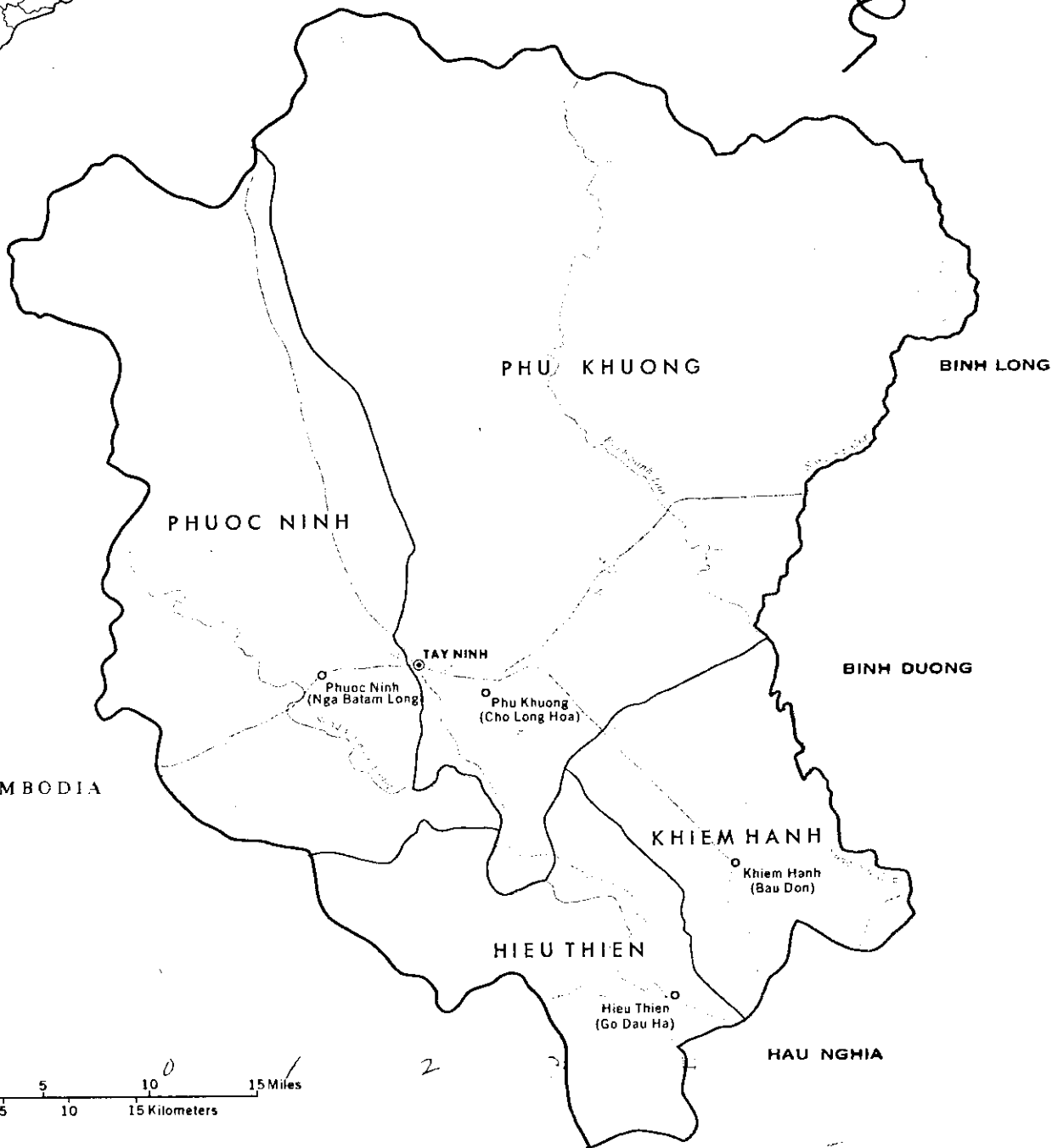
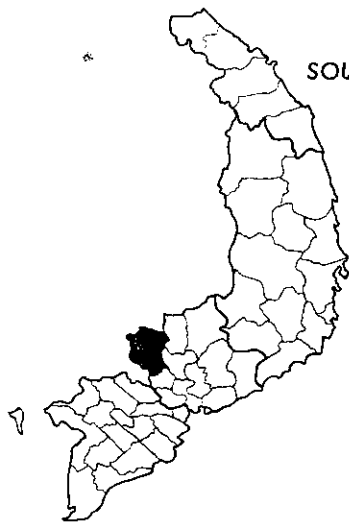
GIA DINH

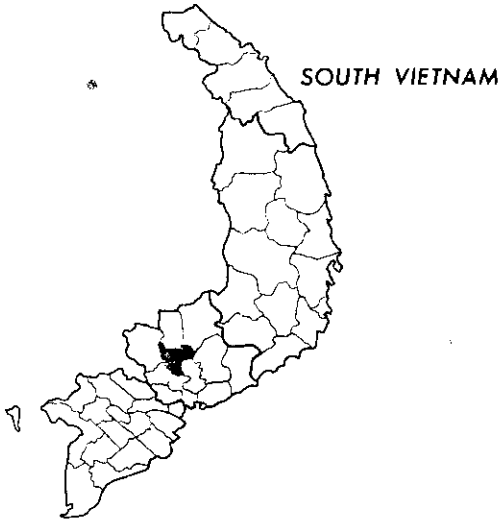


SOUTH VIETNAM

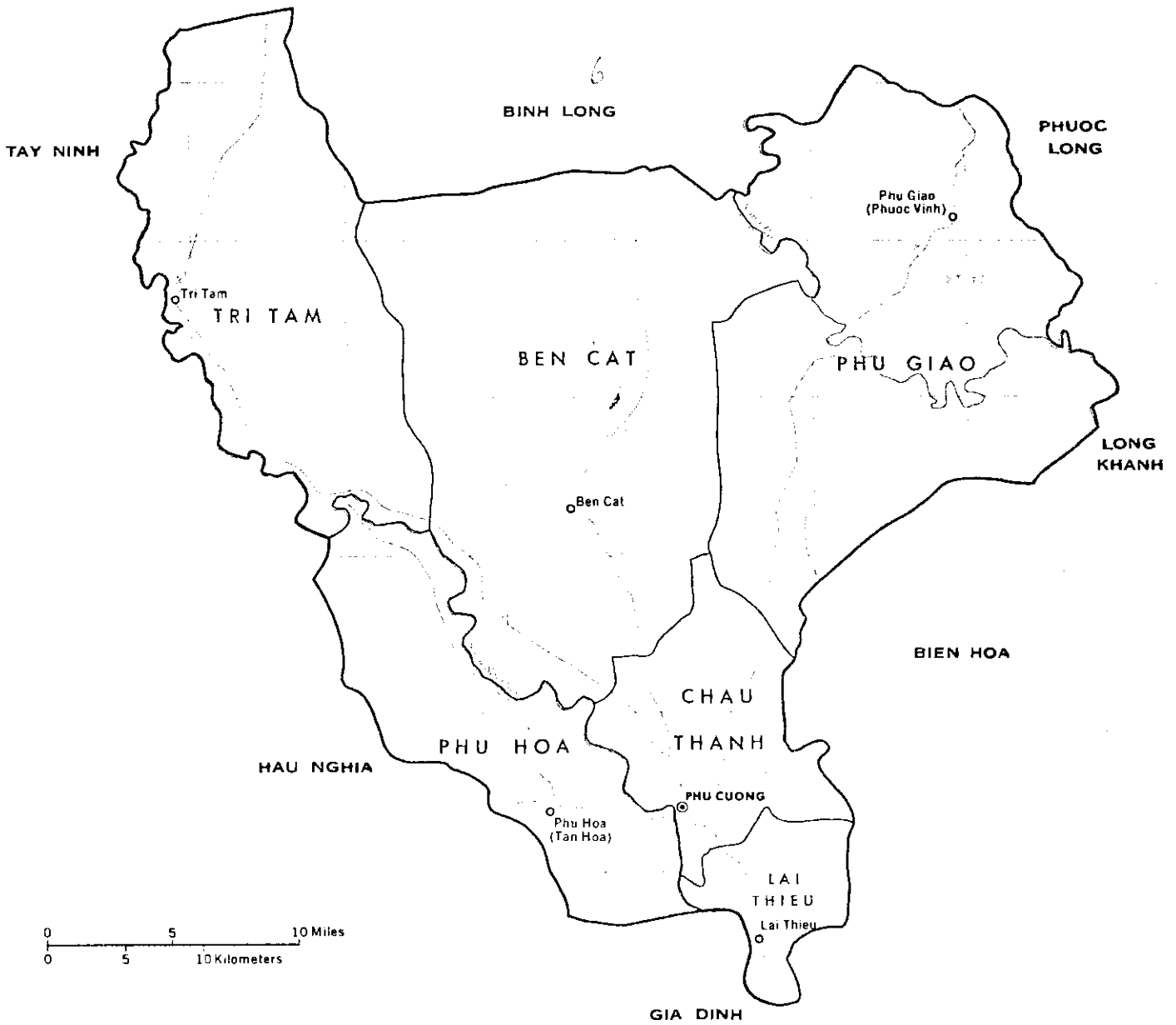
# TAY NINH

CAMBODIA



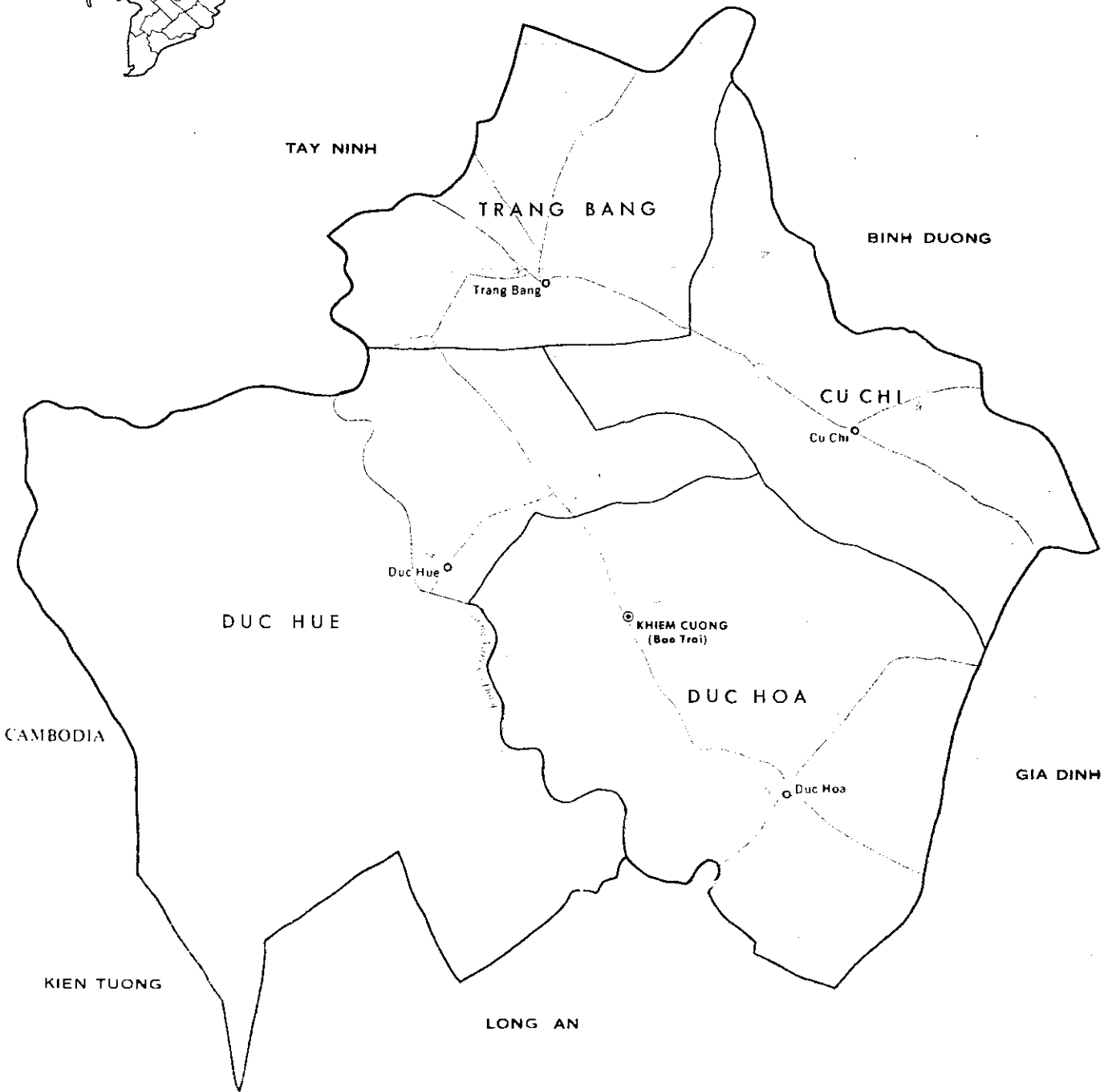


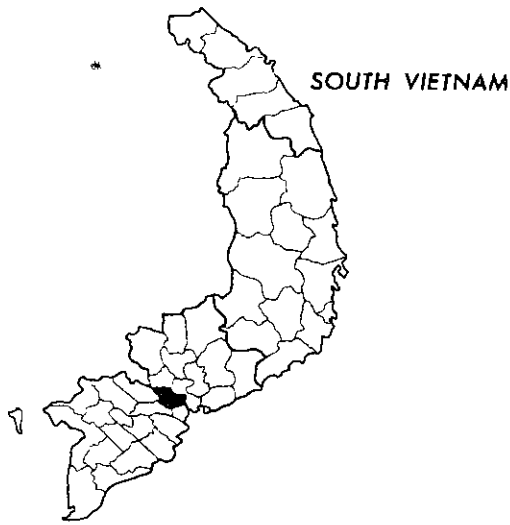
# BINH DUONG



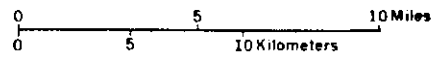
SOUTH VIETNAM

# HAU NGHIA

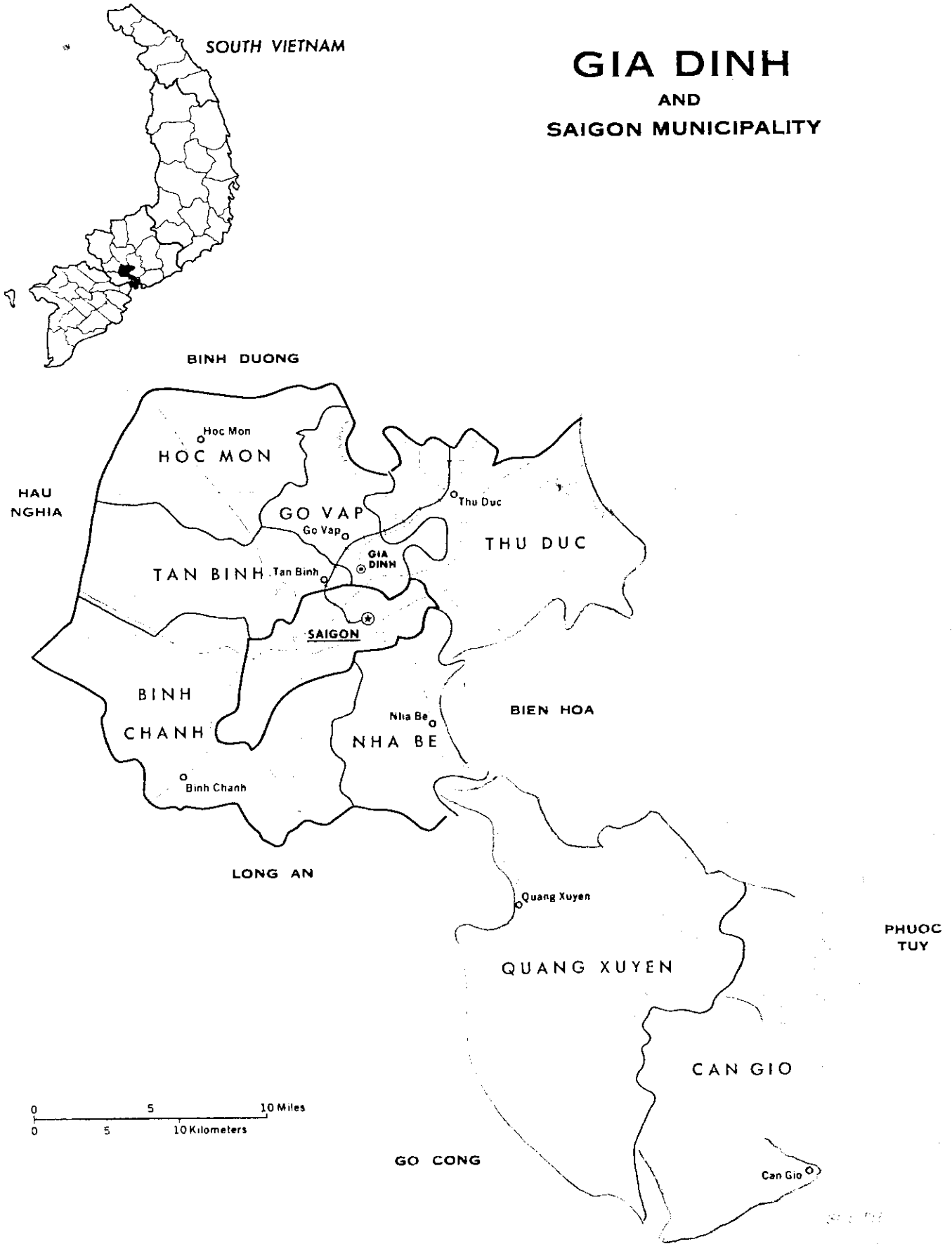


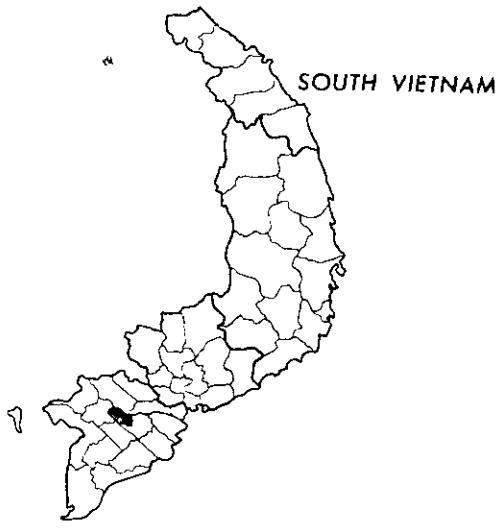


# LONG AN



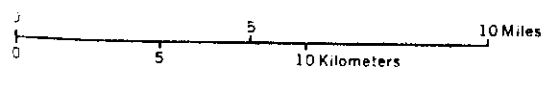
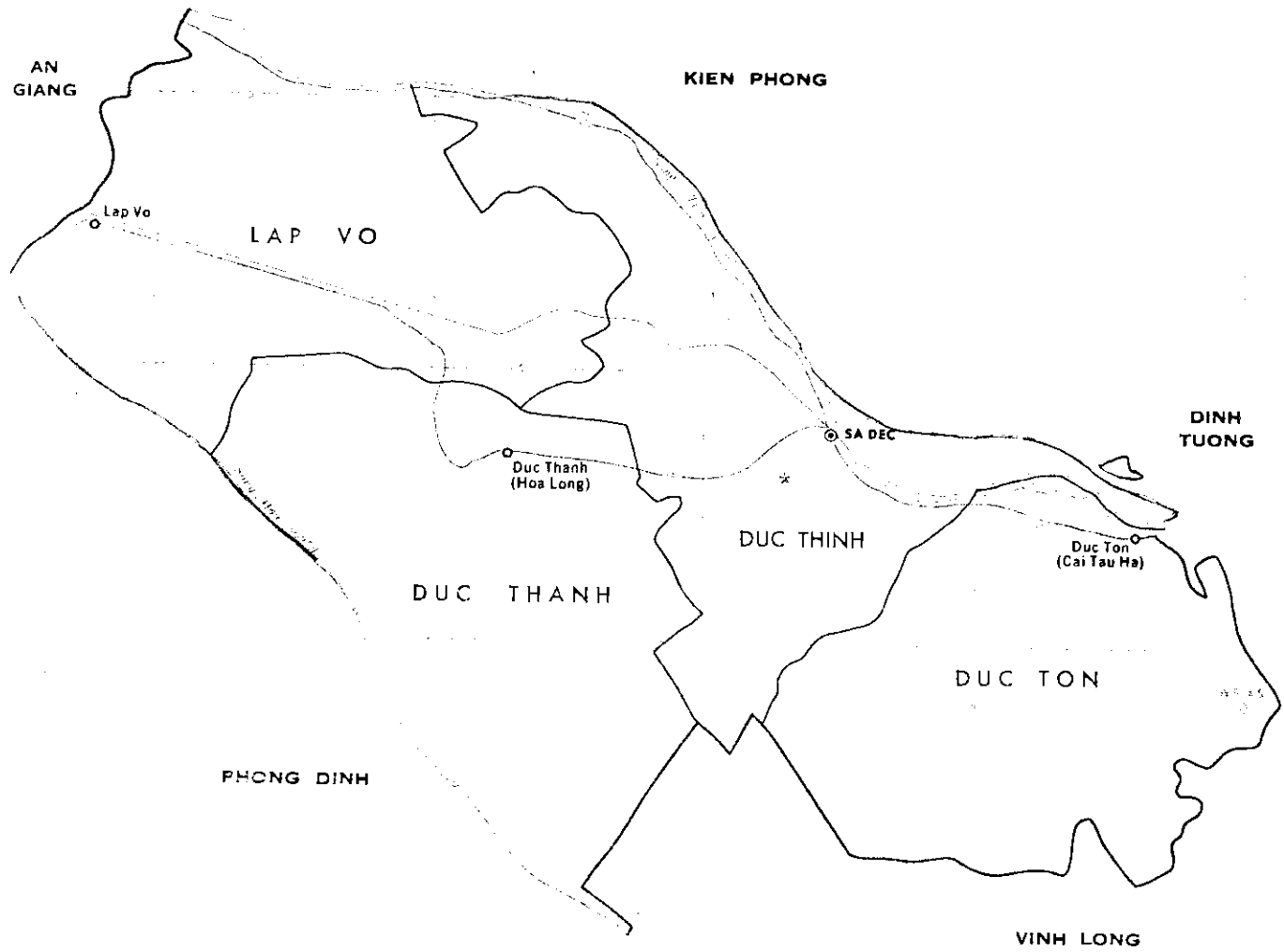
# GIA DINH AND SAIGON MUNICIPALITY

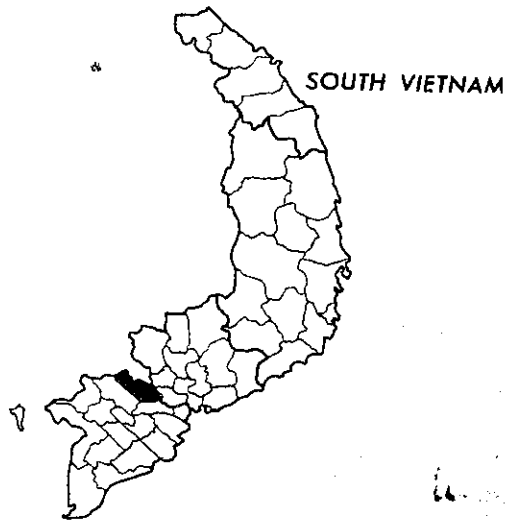




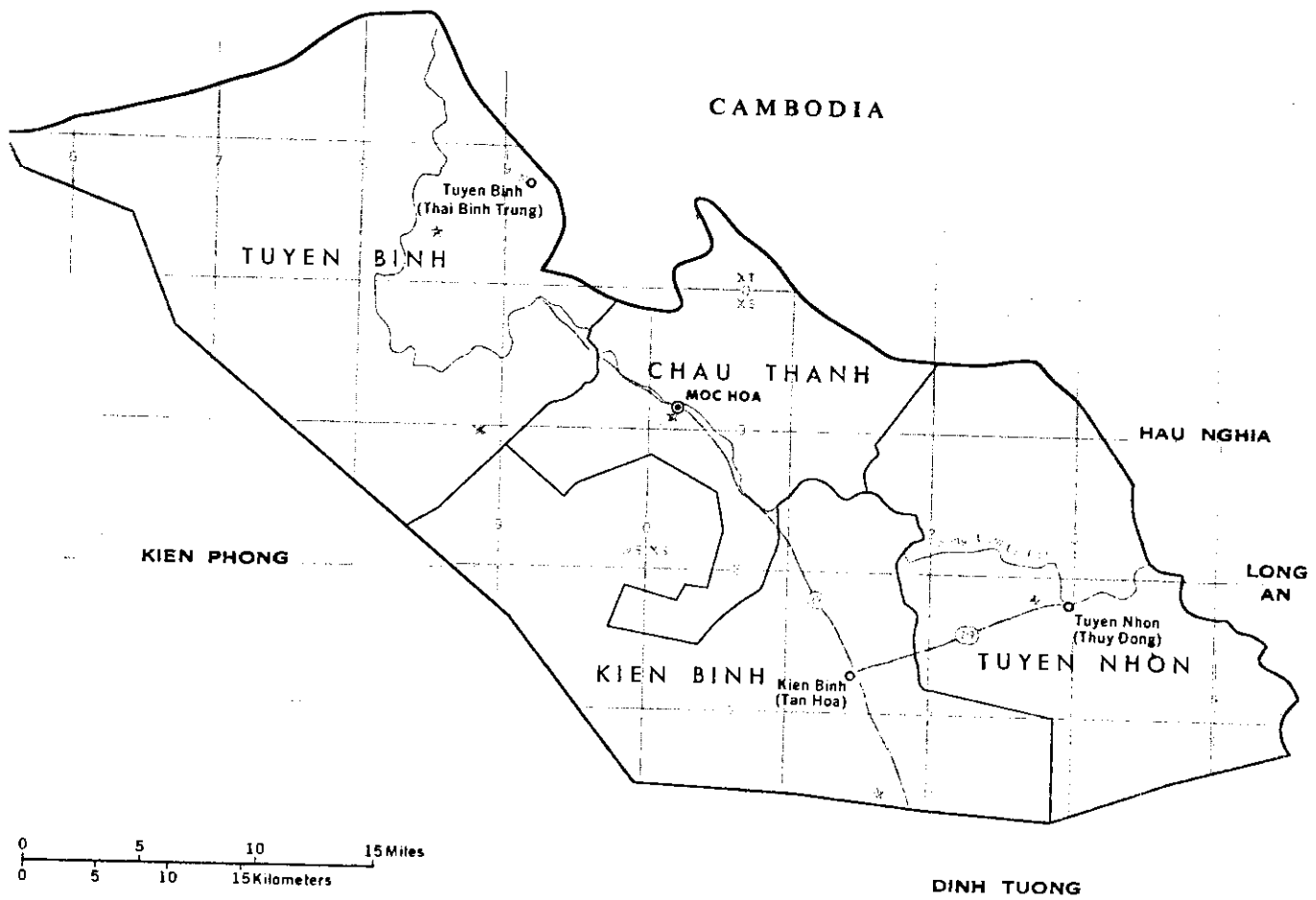
SOUTH VIETNAM

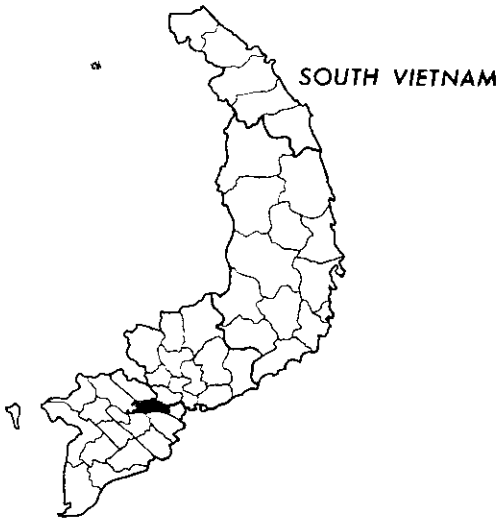
# SA DEC





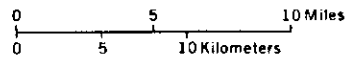
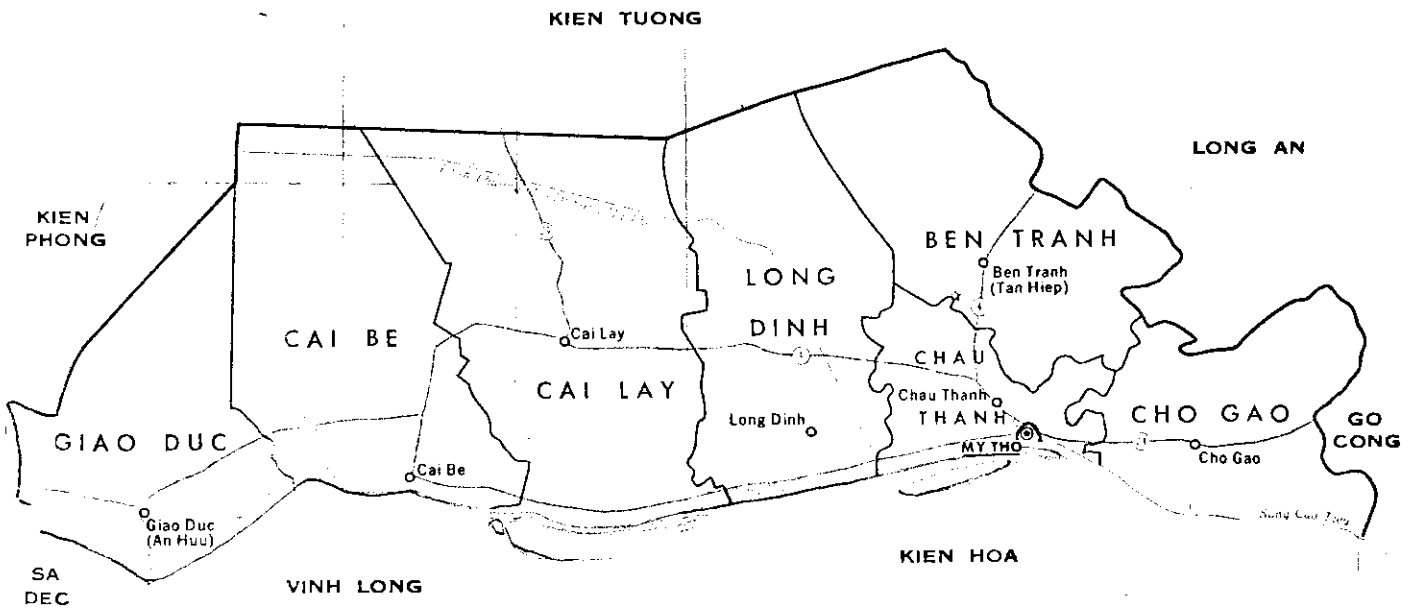
# KIEN TUONG

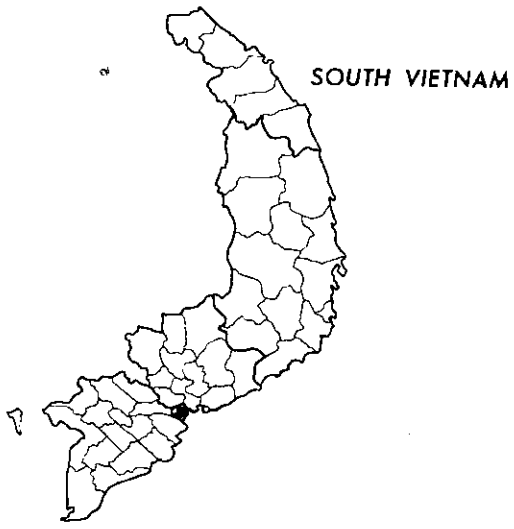




# DINH TUONG

AND  
MY THO MUNICIPALITY





SOUTH VIETNAM

# GO CONG

LONG AN

GIA DINH

DINH TUONG

HOA DONG

HOA TAN

Hoa Tan  
(Tan Nien Tay)

GO CONG

Hoa Dong  
(Vinh Binh)

HOA LAC

Hoa Lac  
(Tang Hoa)

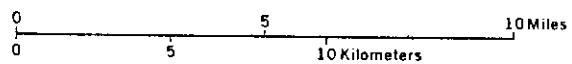
Hoa Binh  
(Binh Luong Dong)

HOA BINH

KIEN HOA

SOUTHERN CHINA

SEA

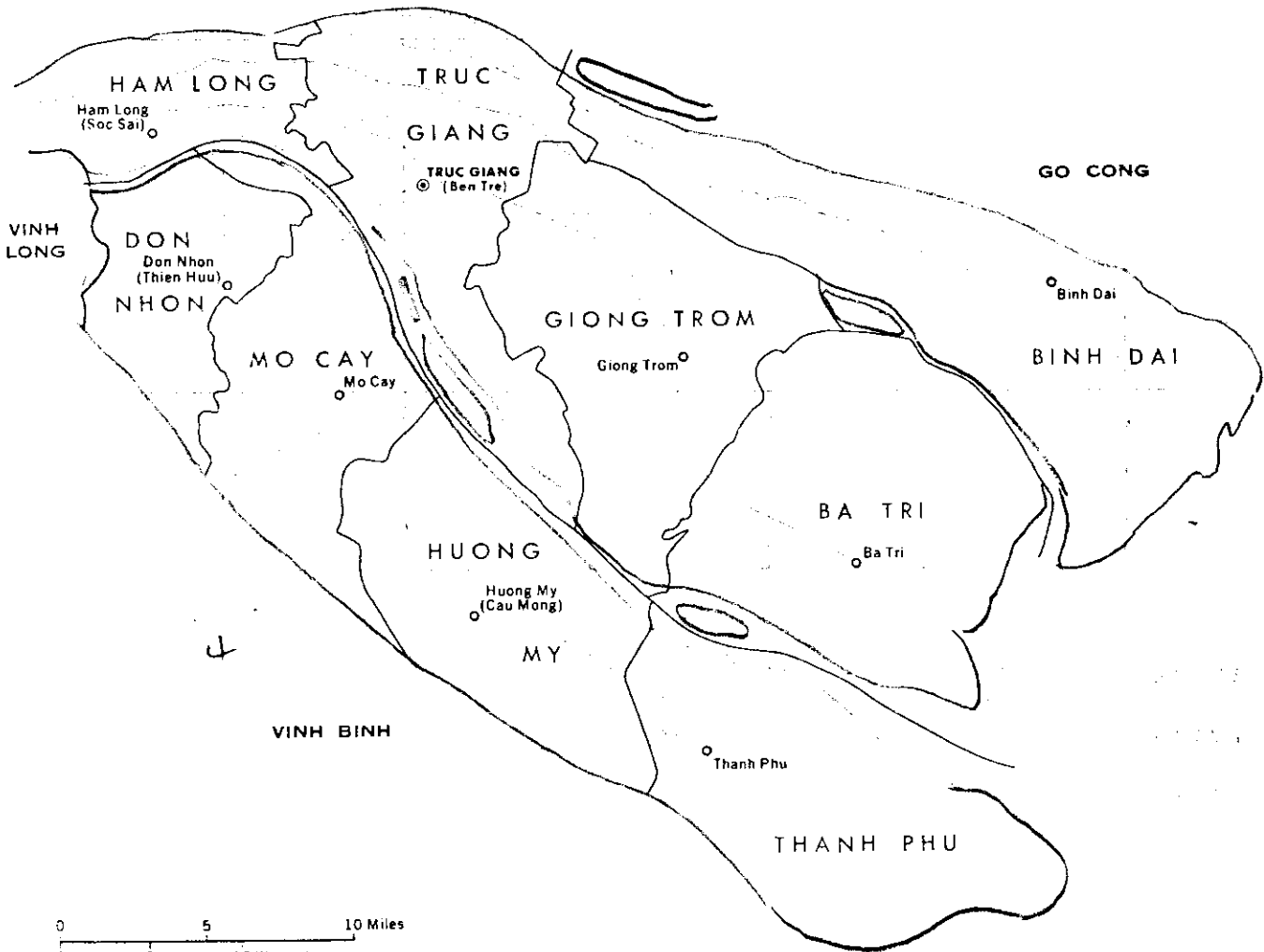


SOUTH VIETNAM

# KIEN HOA



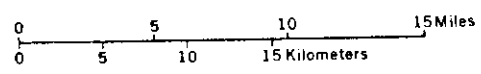
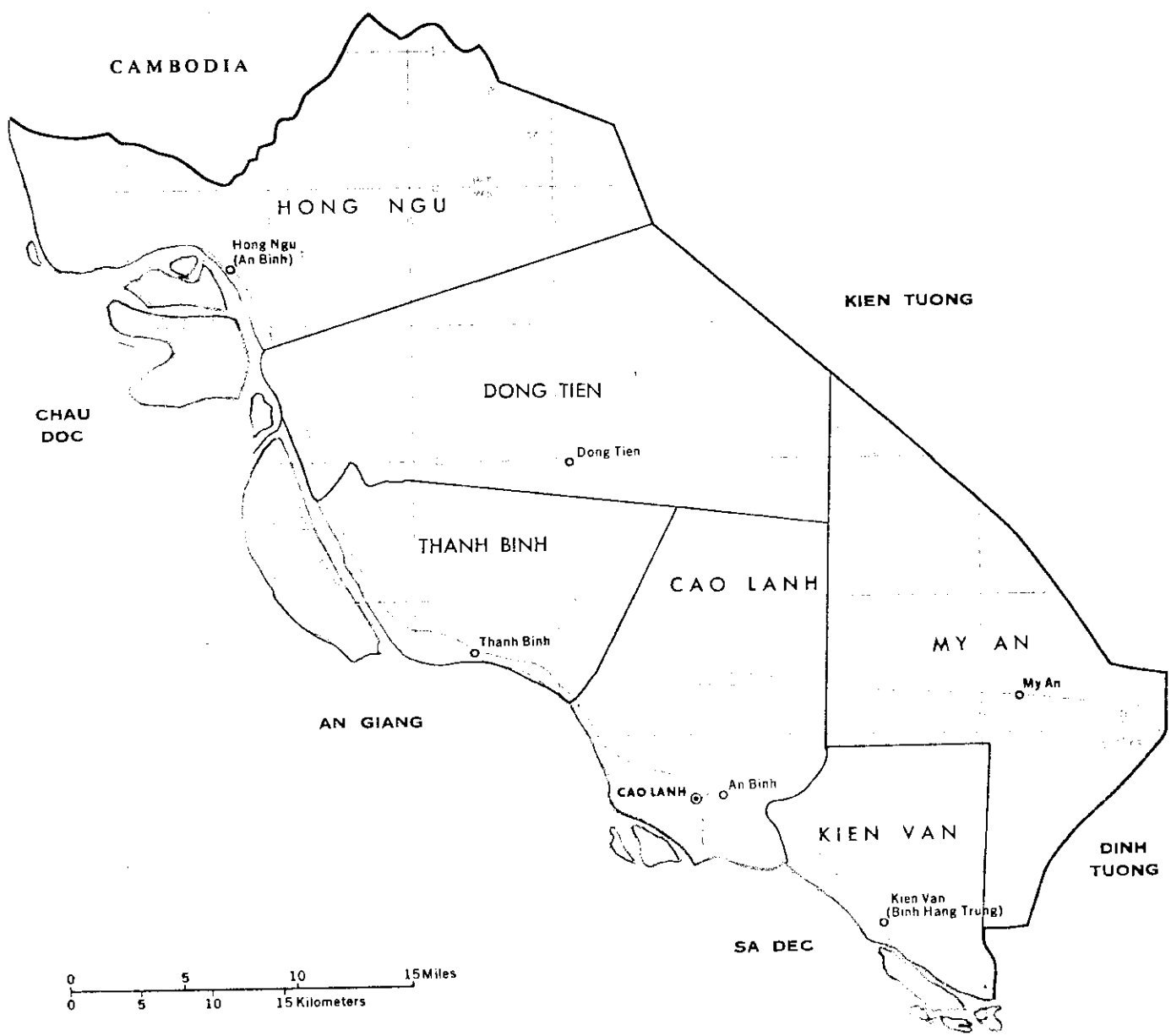
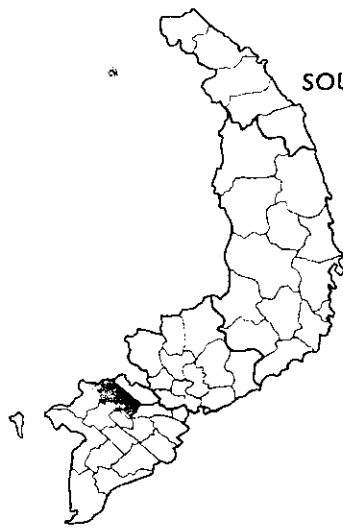
DINH TUONG



V

# KIEN PHONG

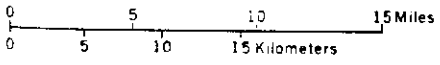
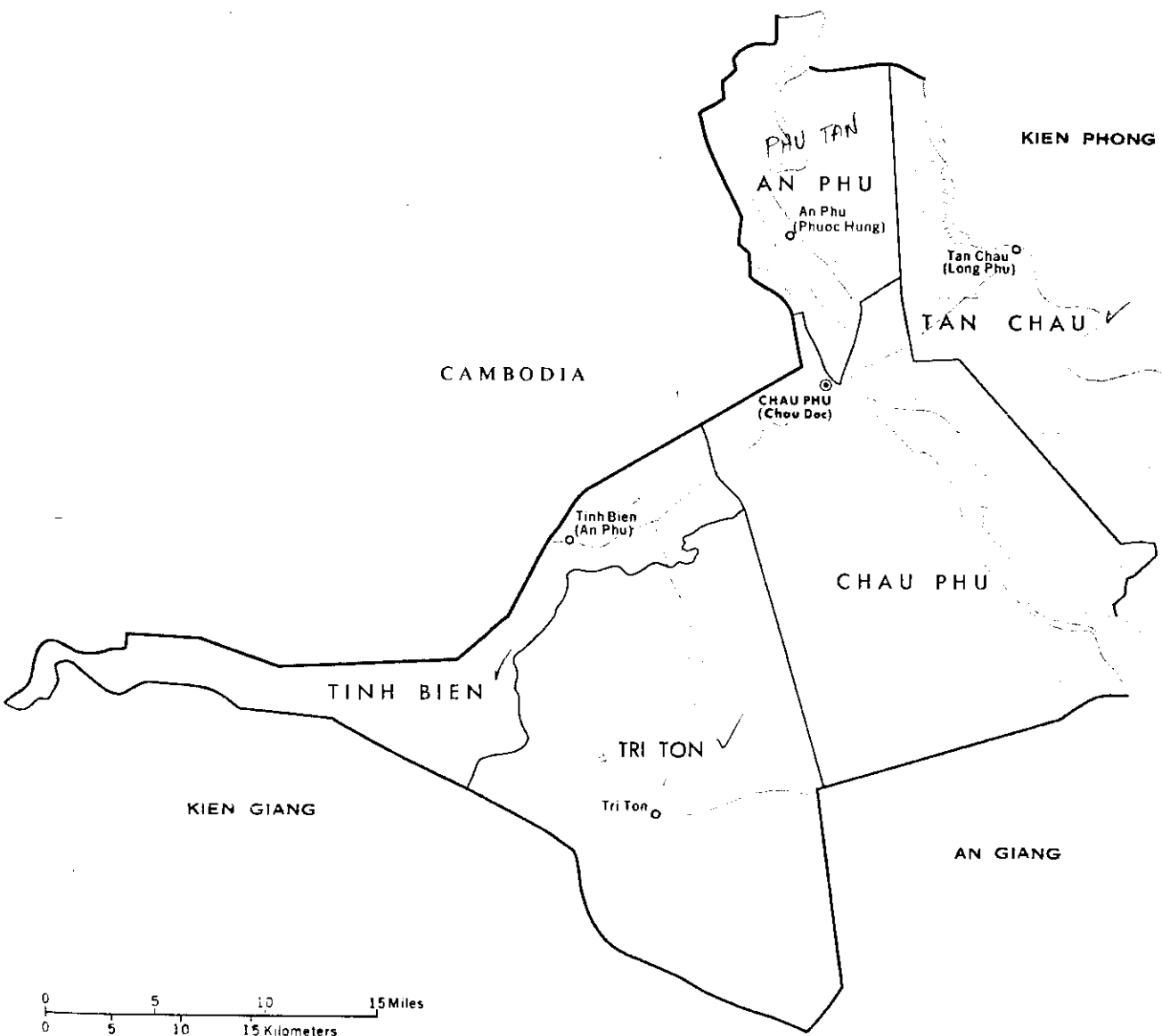
SOUTH VIETNAM





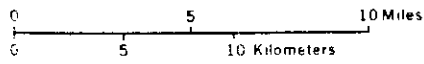
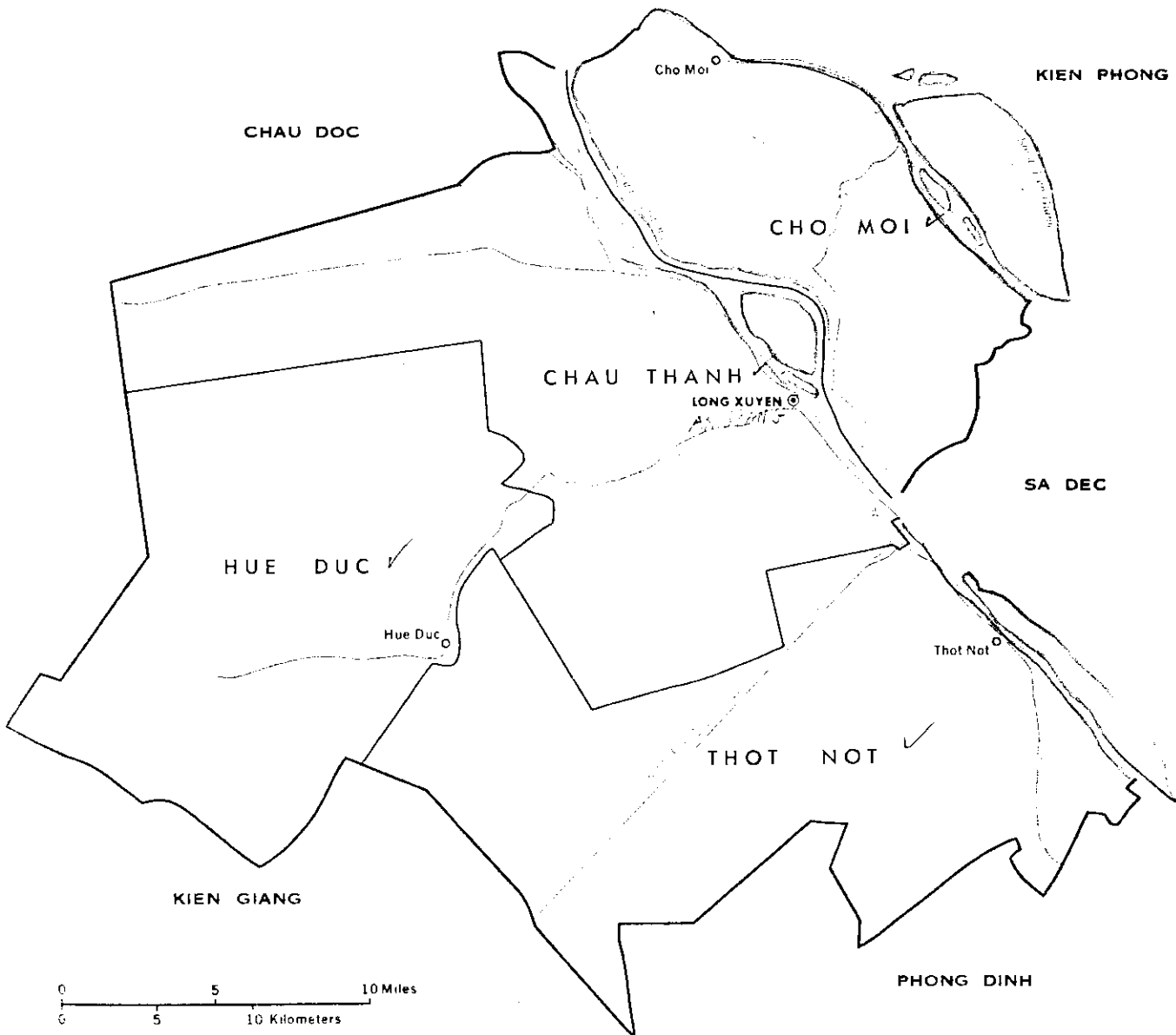
SOUTH VIETNAM

# CHAU DOC



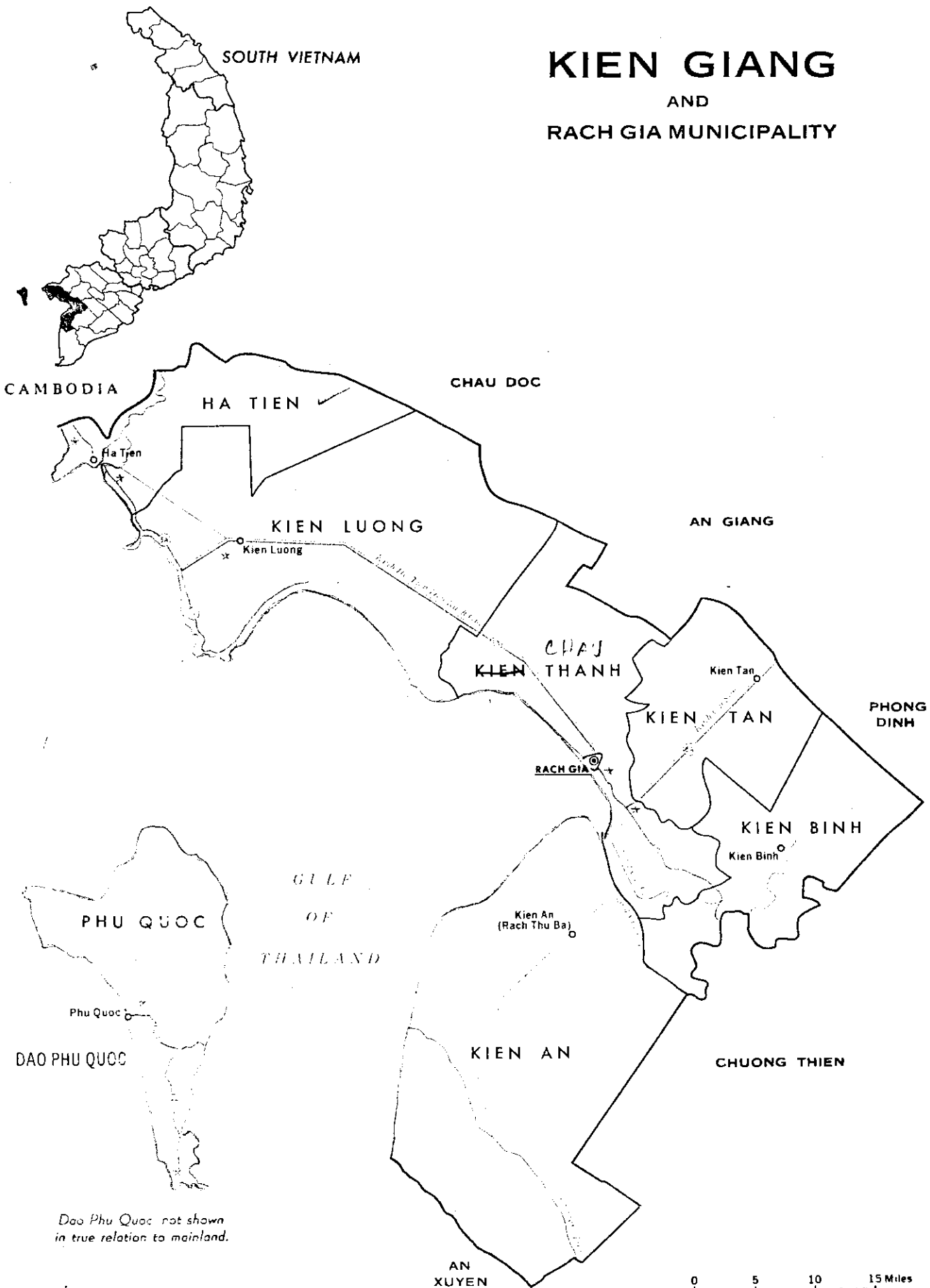


# AN GIANG



# KIEN GIANG

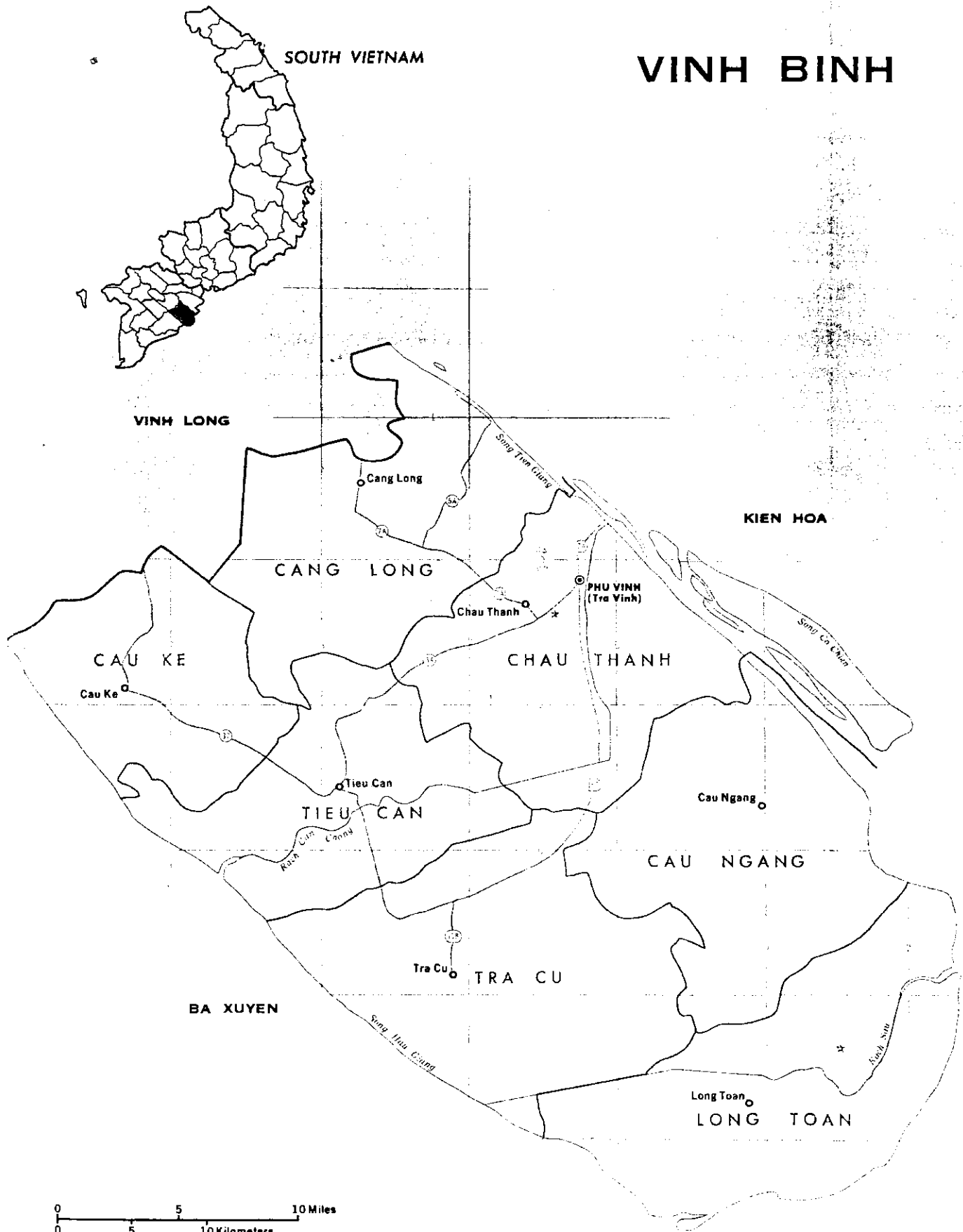
AND  
RACH GIA MUNICIPALITY



*Dao Phu Quoc not shown  
in true relation to mainland.*

SOUTH VIETNAM

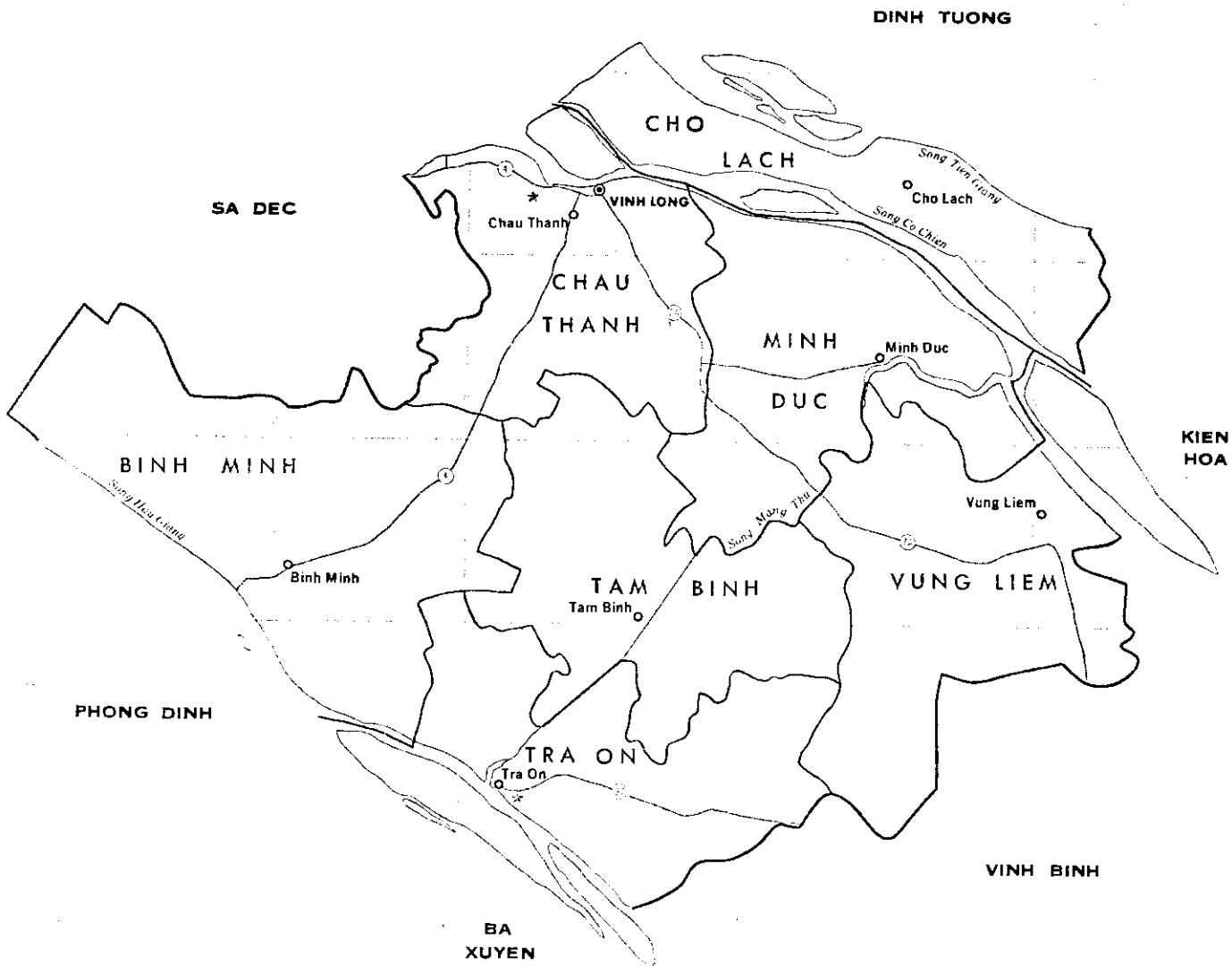
# VINH BINH



SOUTH CHINA  
SEA

SOUTH VIETNAM

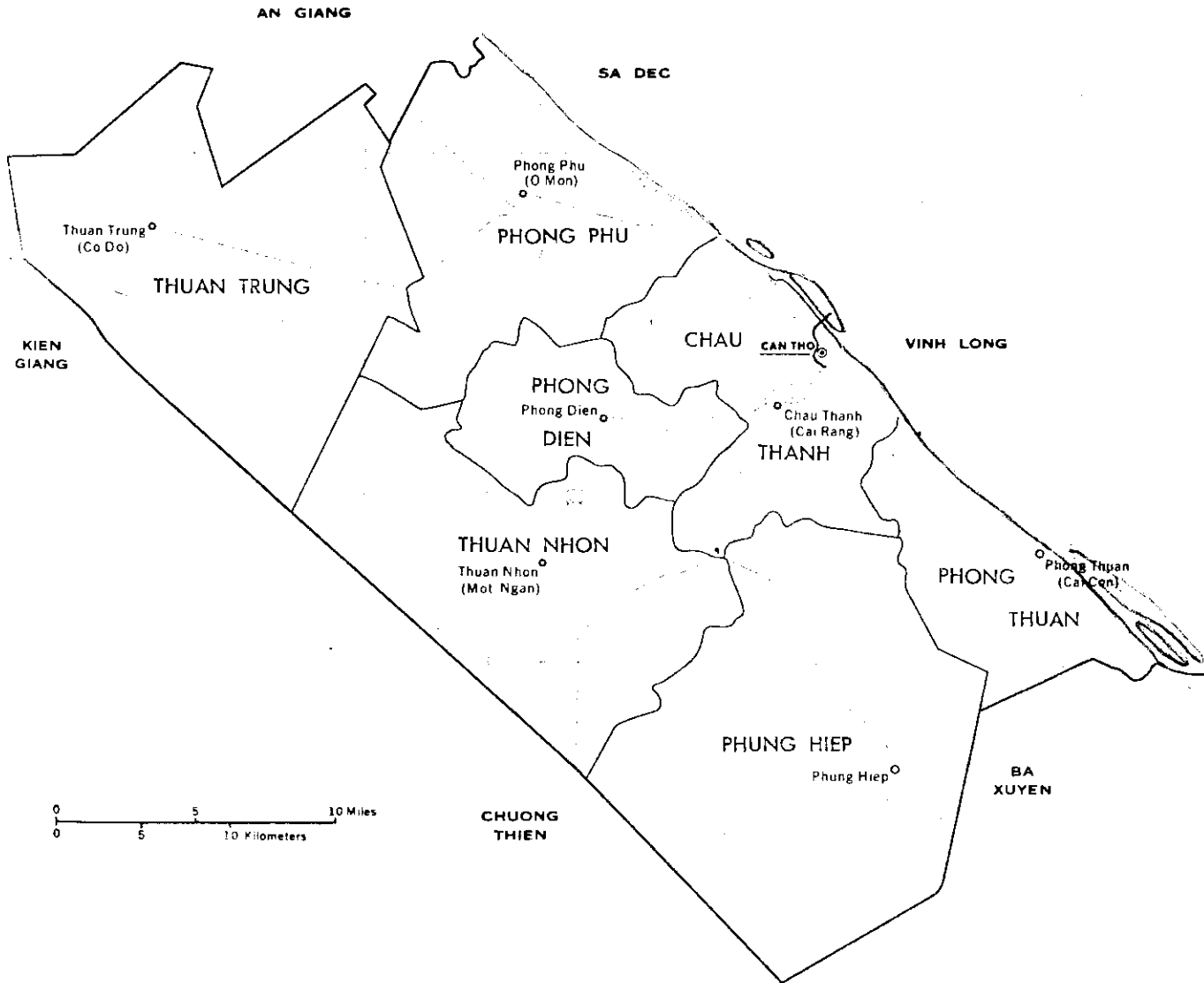
# VINH LONG





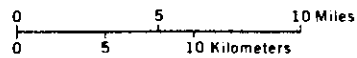
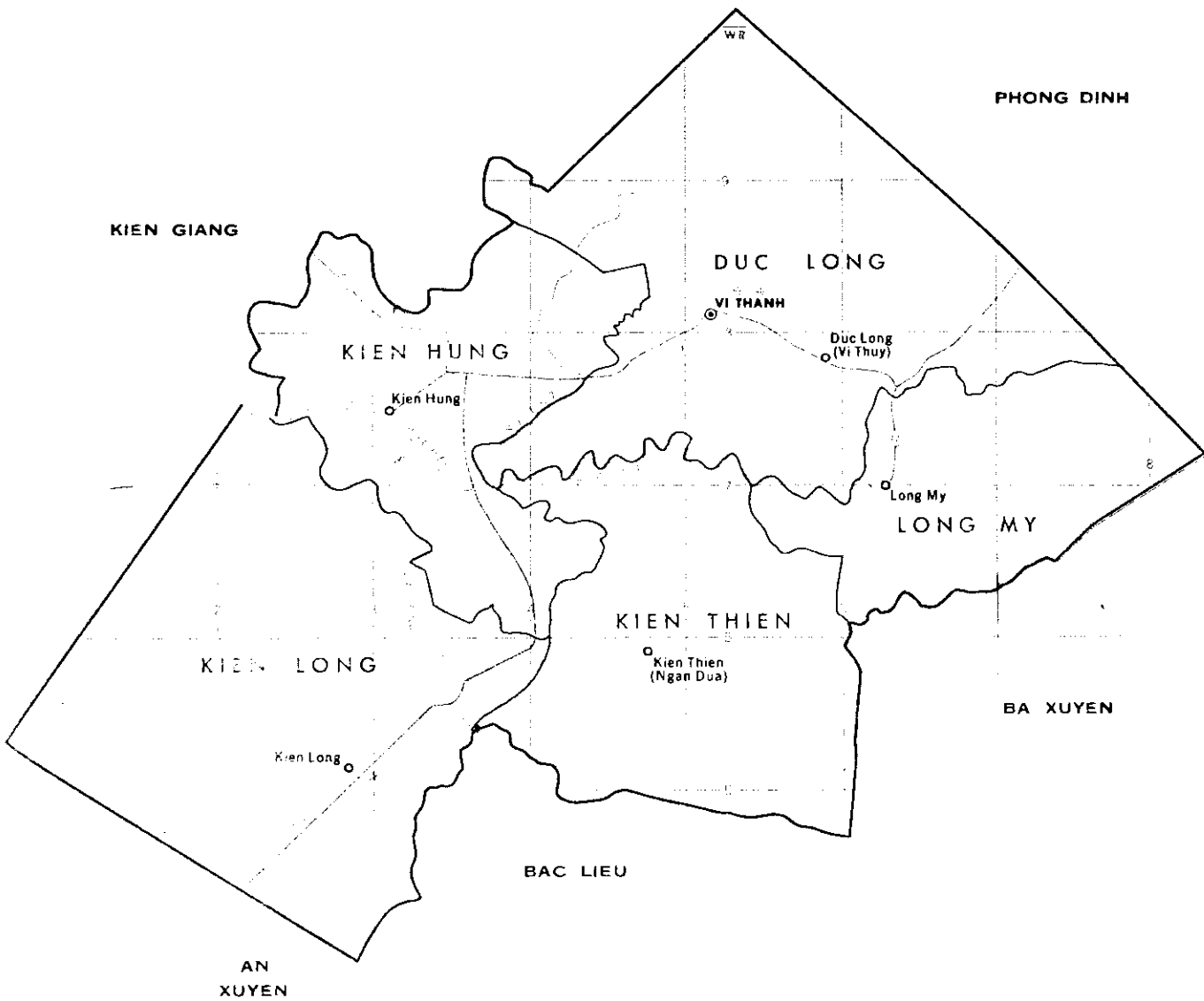
SOUTH VIETNAM

# PHONG DINH AND CAN THO MUNICIPALITY



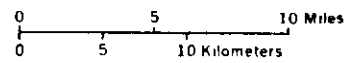
SOUTH VIETNAM

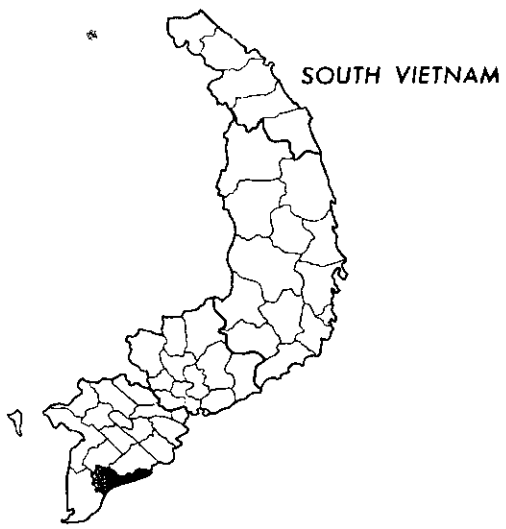
# CHUONG THIEN



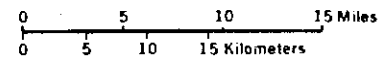
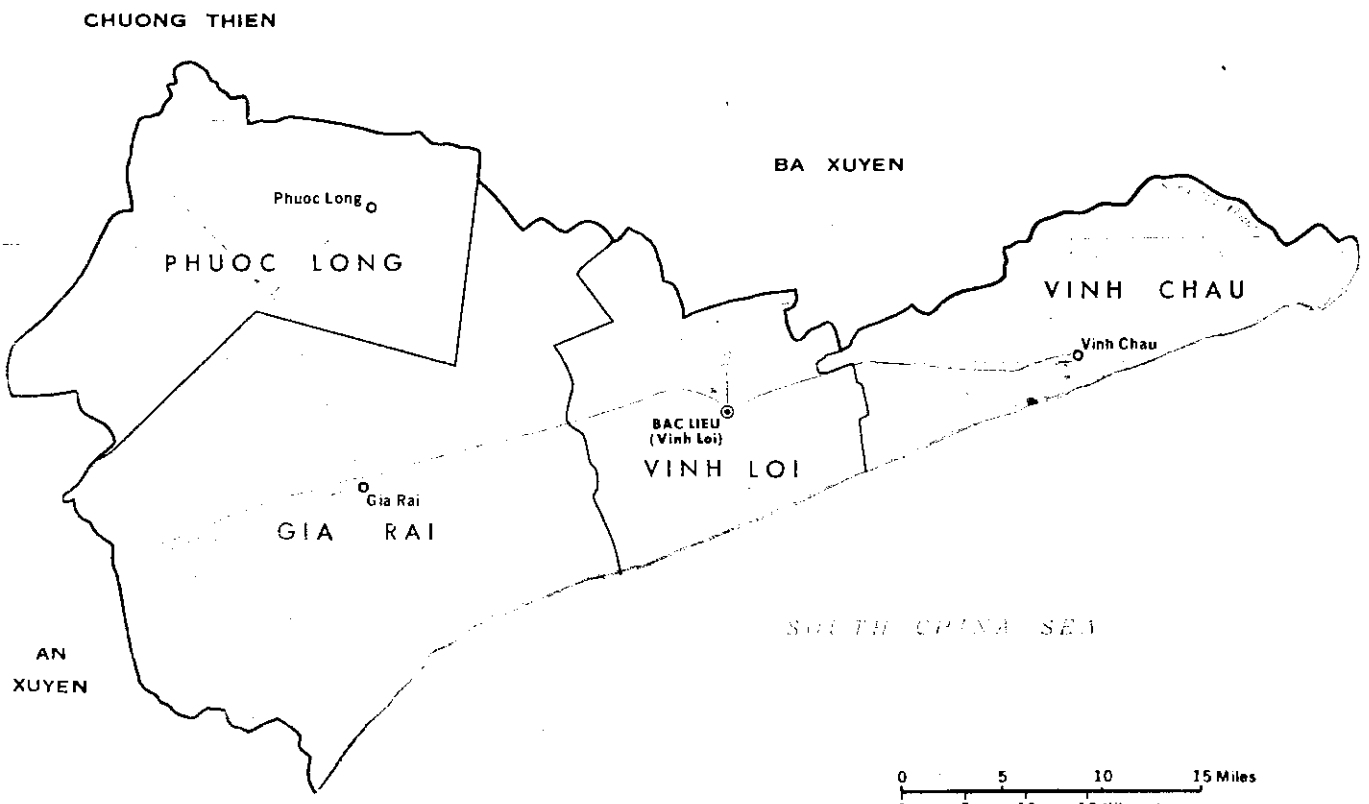


# BA XUYEN





# BAC LIEU



# AN XUYEN

SOUTH VIETNAM

