


Laos:

MAPS OF PROVINCES



LAOS: MAPS OF PROVINCES

including a compilation of districts [muang]
(second-order administrative centers)
of the Lao People's Democratic Republic

compiled and drawn by Robert M. Hearn
1983



Preface

The Lao People's Democratic Republic (LPDR) was established on December 2, 1975. Shortly thereafter, a number of changes took place in Laos, including the formation of one new province (Oudomxai Province), the consolidation of some provinces, the modification of provincial boundaries, the relocation of some provincial and district administrative centers, changes in the names of some places, and changes in the spelling of some names.

The spelling of Lao place-names in (original) Lao script used in this report follows the current, official LPDR government spelling, and sometimes differs from the former spelling.

The transliteration system for Lao script used in this report follows the transliteration system approved by the U.S. Board on Geographic Names (USBGN) for place-names in Laos. The Thailand place-names shown on the accompanying maps do not, of course, follow this same aforementioned transliteration system.

The variant names which are shown in parentheses in this report are not part of the official LPDR place-name, but are included as a cross-reference to a former and/or popular name for the same place. These parenthesized variants are limited to those place-name variants listed in LPDR publications. Other variant place-names may be found in the index, at the end of this report.

Details of districts and provinces have been selected from the best unclassified government sources available to the compiler in 1983. International and provincial boundary representations shown are not necessarily authoritative.

A compilation-report of communes (third-order administrative centers) of the Lao People's Democratic Republic is forthcoming.

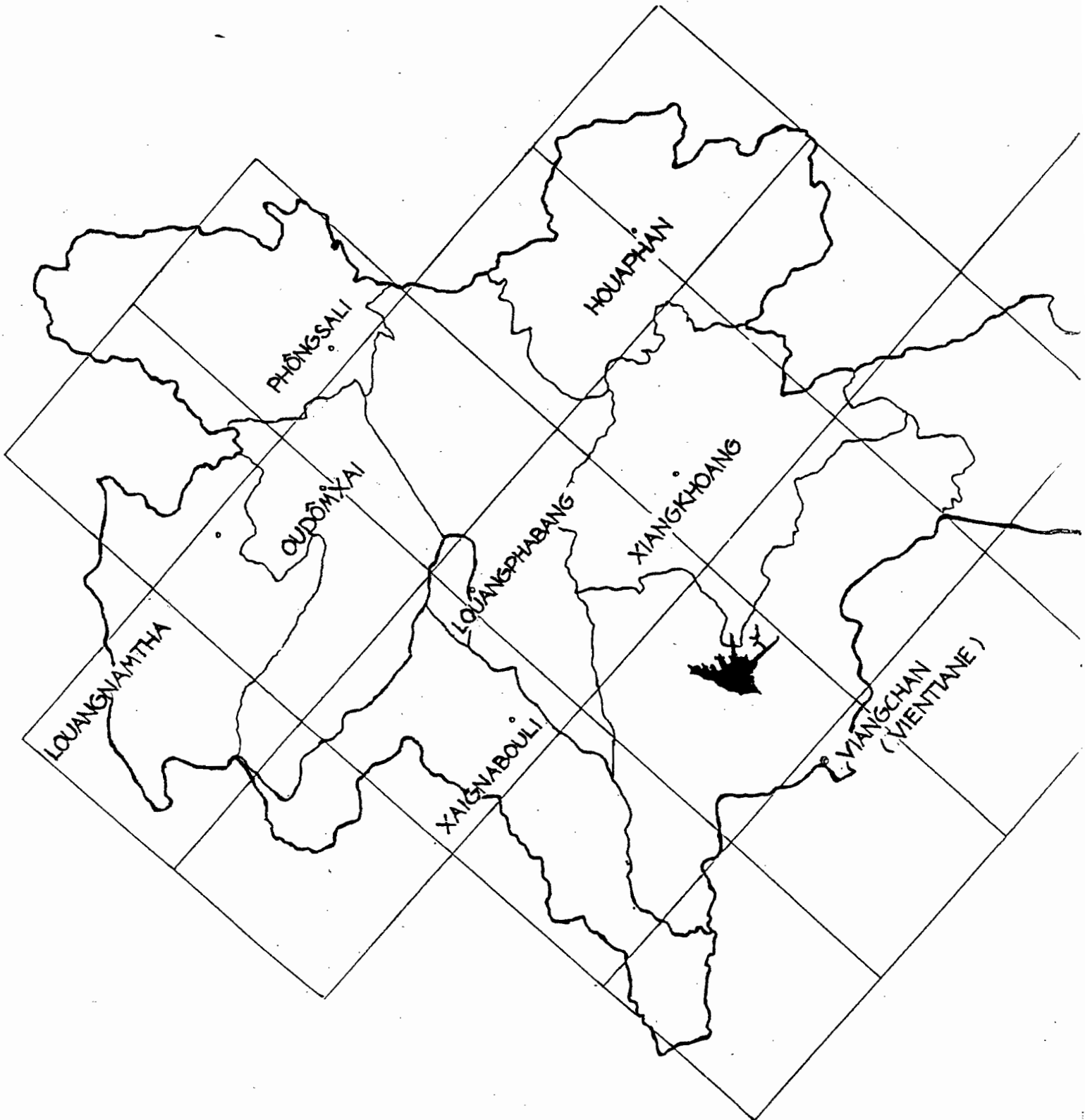
Contents

1	The provinces of Laos
5	ATTAPU PROVINCE
9	CHAMPASAK PROVINCE
13	HOUAPHAN PROVINCE
17	KHAMMOUAN PROVINCE
21	LOUANGNAMTHA PROVINCE
25	LOUANGPHABANG PROVINCE
29	OU DÔMXAI PROVINCE
33	PHÔNGSALI PROVINCE
37	SALAVAN PROVINCE
41	SAVANNAKHÉT PROVINCE
45	VIANGCHAN (Vientiane) PROVINCE
45	VIANGCHAN (Vientiane) CAPITAL
49	XAIGNABOULI PROVINCE
53	XIANGKHOANG PROVINCE
57	Index to districts and provinces of Laos

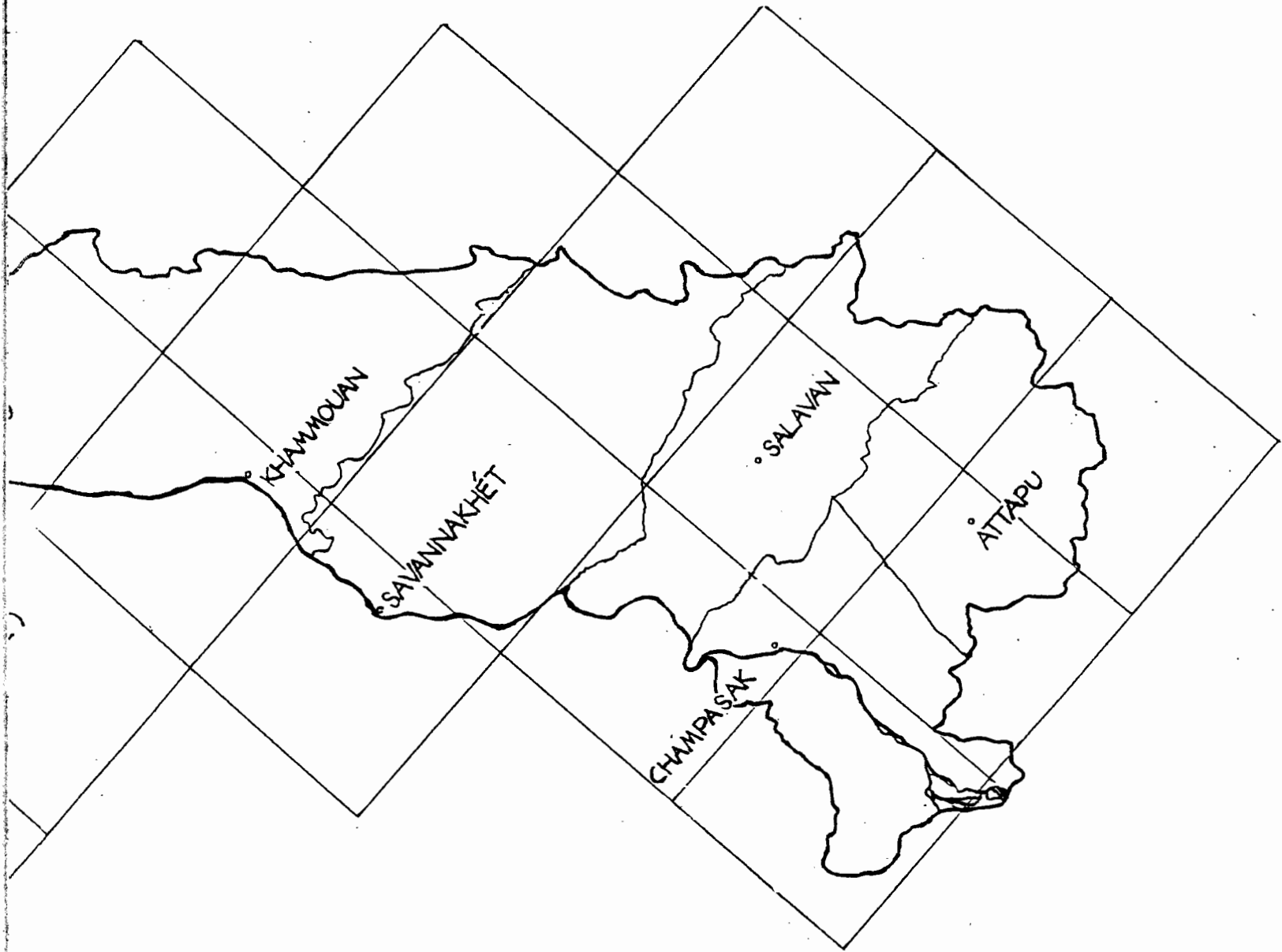
ADMINISTRATIVE CENTERS

PROVINCE = "KHOÈNG" (ແຂວງ)

ATTAPU.....	ອັດຕະປື
CHAMPASAK.....	ຈຳປາສັກ
HOUAPHAN.....	ຫົວພັນ
KHAMMOUAN.....	ຄຳມ່ວນ
LOUANGNAMTHA.....	ຫຼວງນ້ຳທາ
LOUANGPHABANG.....	ຫຼວງພະບາງ
OULDOMXAI.....	ອຸດົມໄຊ
PHÔNGSALI.....	ຜົ້ງສາລີ
SALAVAN.....	ສາລະວັນ
SAVANNAKHÉT.....	ສະຫວັນນະເຂດ
VIANGCHAN (Vientiane).....	ວຽງຈັນ
XAIGNABOULI.....	ໄຊຍະບູລີ
XIANGKHOANG.....	ຊຶງຂວາງ



SATHANALAT PAXATHIPATAI PAXAXÓN LAO
ສາທາລະນະລັດປະຊາທິປະໄຕປະຊາຊົນລາວ



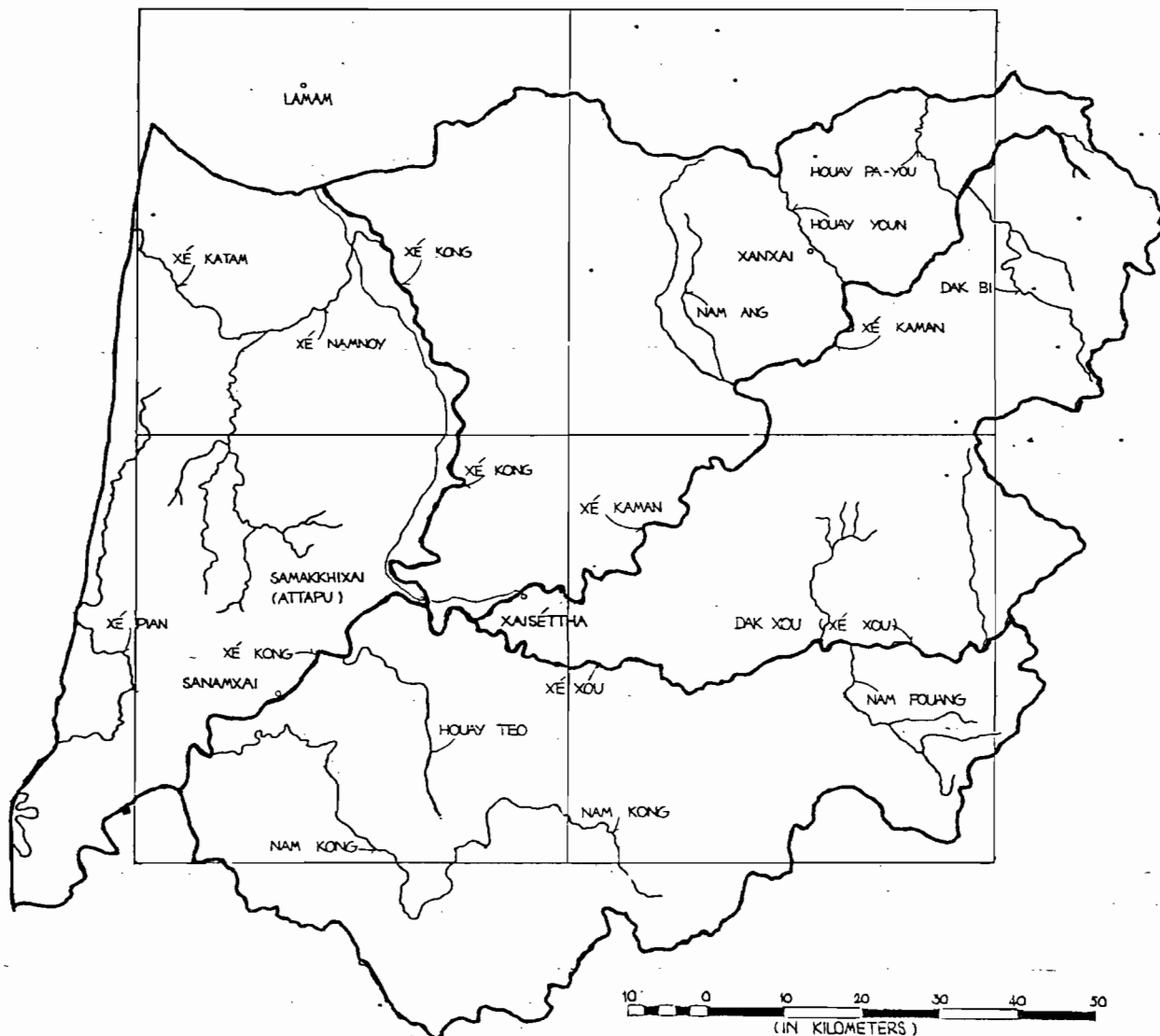
LAO PEOPLE'S DEMOCRATIC REPUBLIC
RÉPUBLIQUE DÉMOCRATIQUE POPULAIRE LAO

ADMINISTRATIVE CENTERS
ATTAPU PROVINCE (ແຂວງອັດຕະປື)

DISTRICT = "MUANG" (ເມືອງ)

SAMAKKHIXAI (Attapu)*..... ສາມັກຄີໄຊ
SANAMXAI..... ສະໜາມໄຊ
XAISÉTHA..... ໄຊເລດຄາ
XANXAI..... ຊັນໄຊ

*administrative center of province



ATTAPU

ADMINISTRATIVE CENTERS
CHAMPASAK PROVINCE (ແຂວງຈຳປາສັກ)

DISTRICT = "MUANG" (ເມືອງ)

BACHIANGCHALEUNSOUK.....	ບາຈຽງຈະເລີນສຸກ
CHAMPASAK.....	ຈຳປາສັກ
KHÔNG.....	ໂຂງ
MOUNLAPAMÔK.....	ມູນລະປະໂນກ
PATHOUMPHON.....	ປະທຸມພອນ
PAKXONG.....	ປາກຊຶ່ງ
PAKXÉ*.....	ປາກເຊ
PHÔNTHONG.....	ໂພນທອງ
SOUKHOUMA.....	ສຸກຸມາ
XANASÔMBOUN.....	ຊະນະສົມບູນ

*administrative center of province



CHAMPASAK

CHAMPASAK

ADMINISTRATIVE CENTERS
HOUAPHAN PROVINCE (ແຂວງຫົວພັນ)

DISTRICT = "MUANG" (ເມືອງ)

HOUAMUANG*	ຫົວເມືອງ
VIANGTHONG	ວຽງທອງ
VIANGXAI	ວຽງໄຊ
XAMNUA	ຊຳທາວອ
XAMTAI	ຊຳໄຕ້
XIANGKHO	ຊຽງຄໍ້

*administrative center of province

ADMINISTRATIVE CENTERS
KHAMMOUAN PROVINCE (ແຂວງຄຳມ່ວນ)

DISTRICT = "MUANG" (ເມືອງ)

BOUALAPHA.....	ບົວລະພາ
GNÔMMALAT.....	ຍົມສະລາດ
HINBOUN.....	ຫິນບູນ
KHAMKEUT.....	ຄຳເກັດ
MAHAXAI.....	ມະຫາໄຊ
NONGBÔK.....	ນອງບົກ
THAKHÈK (Khammouan)*.....	ຫ່າແຂກ (ຄຳມ່ວນ)

*administrative center of province

ADMINISTRATIVE CENTERS

LOUANGNAMTHA PROVINCE (ແຂວງຫຼວງນ້ຳທາ)

DISTRICT = "MUANG" (ເມືອງ)

HOUAYXAY.....	ຫ້ວຍຊາຍ
LONG.....	ລ້ອງ
MEUNG.....	ເມືອງ
NALÈ.....	ນາແລ
LOUANGNAMTHA*.....	ຫຼວງນ້ຳທາ
SING.....	ສິງ
TÔN PHEUNG.....	ຕົນເພັງ
VIANGPHOUKHA.....	ວຽງພູຄາ

*administrative center of province

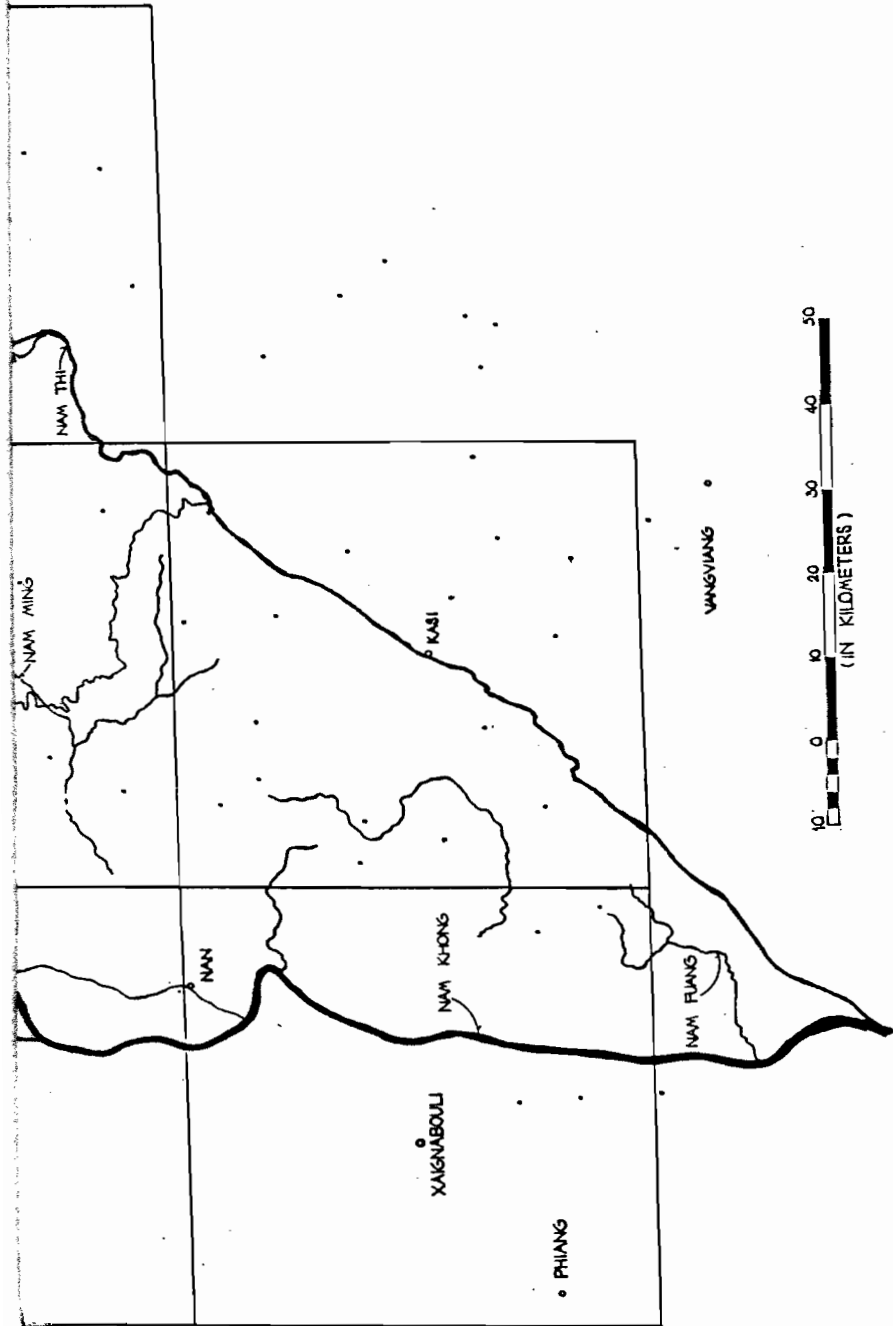
ADMINISTRATIVE CENTERS

LOUANGPHABANG PROVINCE (ແຂວງຫຼວງພະບາງ)

DISTRICT = "MUANG" (ເມືອງ)

LOUANGPHABANG*	ຫຼວງພະບາງ
NAN	ນານ
NGOY	ງອຍ
OUĐÔMXAI (Nambak)	ອຸດົມໄຊ (ນ້ຳບາກ)
PAK-OU	ປາກອູ
PAKXÈNG	ປາກແຊງ
PHÔNXAİ	ໂພນໄຊ
XIANGGEUN	ຊຶງເງິນ

*administrative center of province



LOUANGPHABANG

ADMINISTRATIVE CENTERS

OUĐOMXAI PROVINCE (ແຂວງອຸດົມໄຊ)

DISTRICT = "MUANG" (ເມືອງ)

BÈNG.....	ແບ່ງ
HOUN.....	ຮຸ່ນ
LA.....	ຫຼາ
NAMO.....	ນາໜໍ່
NGA.....	ງາ
PAKBÈNG.....	ປາກແບ່ງ
PAKTHA.....	ປາກຫາ
XAI*.....	ໄຊ

*administrative center of province

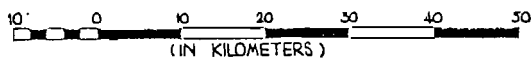
ADMINISTRATIVE CENTERS
PHÔNGSALI PROVINCE (ແຂວງຟັງສາລີ)

DISTRICT = "MUANG" (ເມືອງ)

GNOT-OU (Ou-tai).....	ບອດອູ	(ອູໄຕ້)
KHOA*.....	ຂວາ	
MAI.....	ໄໝ່	
PHÔNGSALI.....	ຟັງສາລີ	
SAMPHAN.....	ສຳພັນ	

*administrative center of province

PHÔNGSALI



XAI °

° NGOY

° OUDOMXAI (NAMBAK)

PHÔNGSALI

ADMINISTRATIVE CENTERS

SALAVAN PROVINCE (ແຂວງສາລະວັນ)

DISTRICT = "MUANG" (ເມືອງ)

DAKCHUNG.....	ດັກຈຶ່ງ
KALUM.....	ກະລຶມ
KHÔNGXÉDÔN.....	ຄົງເຊໂດນ
LAKHONPHÉNG.....	ລະຄອນເພັງ
LAMAM.....	ລະມາມ
LAONGAM.....	ເລົາງາມ
SALAVAN*.....	ສາລະວັນ
TA-OY.....	ຕາໂອ້ຍ
TOUMLAN.....	ຕຸ້ມລານ
VAPI.....	ວາປີ

*administrative center of province

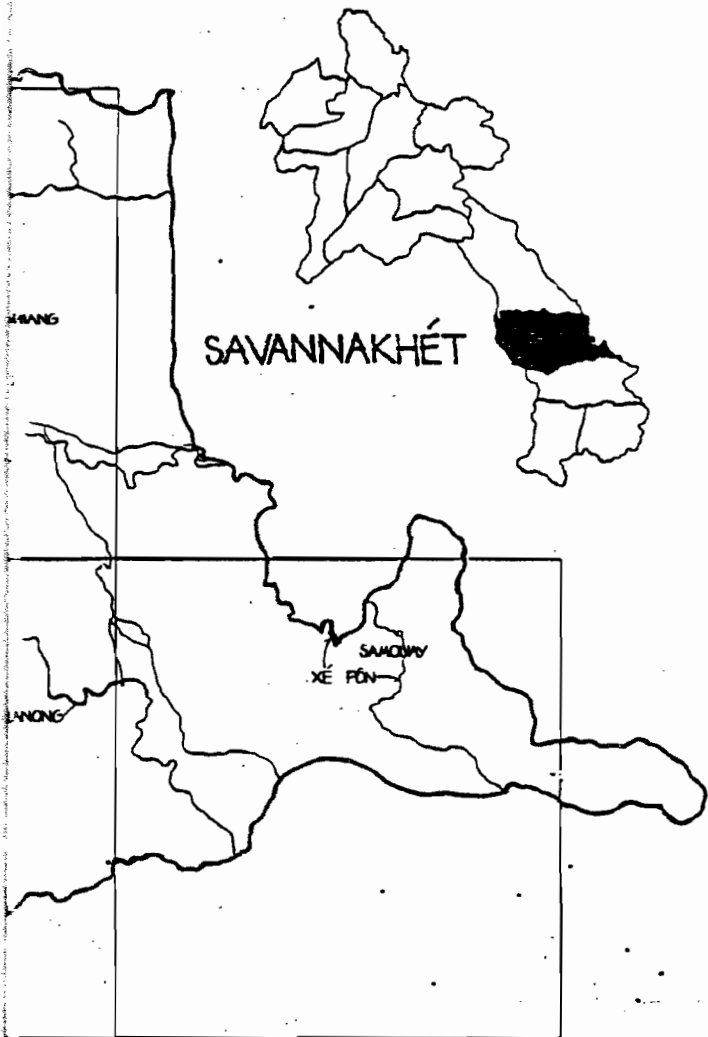
ADMINISTRATIVE CENTERS

SAVANNAKHÉT PROVINCE (ແຂວງ ສະຫວັນນະເຂດ)

DISTRICT = "MUANG" (ເມືອງ)

ATSAPHANGTHONG (Dônghén).....	ອາດສະພັງທອງ	(ຫົງເຫ້ນ)
CHAMPHON (Kèngkok).....	ຈຳພອນ	(ແກ້ງກອກ)
KHANTHABOULI (Savannakhét)*.....	ຄ້ຳບາບູລີ	(ສະຫວັນນະເຂດ)
NONG.....	ນອງ	
OUTHOUMPHON.....	ອູທູມພອນ	
PHIN.....	ຟິນ	
SAMOUAY.....	ສະມວຍ	
SONGKHON.....	ສອງຄອນ	
XÉPÔN.....	ເຊີປອນ	

*administrative center of province



SAVANNAKHÉT

ADMINISTRATIVE CENTERS

VIANGCHAN (Vientiane) PROVINCE (ແຂວງວຽງຈັນ)

DISTRICT = "MUANG" (ເມືອງ)

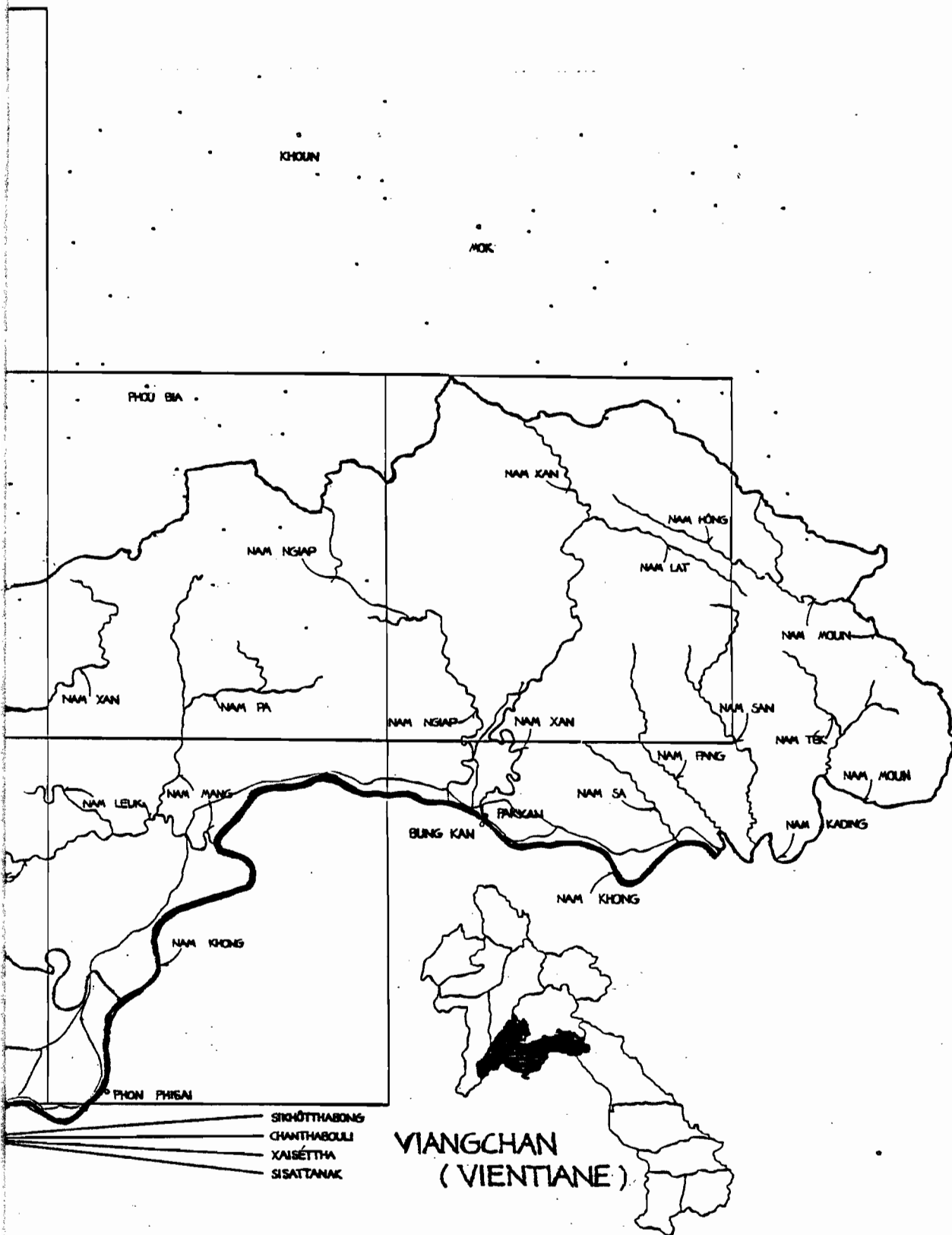
- HATXAYFONG.....ຫາດຊາຍຟອງ
- HÔM.....ເີ່ມ
- KASI.....ກາສີ
- KÈO-OUĐÔM.....ແກ້ວອຸດົມ
- NAXAYTHONG.....ນາຊາຍທອງ
- PAKXAN.....ປາກຂັນ
- PHÔN HÔNG.....ໂພນໂຮງ
- THOULAKHÔM.....ທຸລະຄົມ
- VANGVIANG.....ວັງວຽງ
- XAITHANI.....ໄຊທານີ
- XANAKHAM.....ຊະນະຄາມ

VIANGCHAN (Vientiane) CAPITAL* (ອຳແຂວງນະຄອນວຽງຈັນ)

DISTRICT = "MUANG" (ເມືອງ)

- CHANTHABOULI.....ຈັນທະບູລີ
- SIKHÔTTHABONG.....ສີໂຄດຕະບອງ
- SISATTANAK.....ສີສັດຕະນາກ
- XAISÉTTHA.....ໄຊເສດຖາ

*administrative center of province and the national capital city



VIANGCHAN
(VIENTIANE)

VIANGCHAN
(VIENTIANE)

ADMINISTRATIVE CENTERS

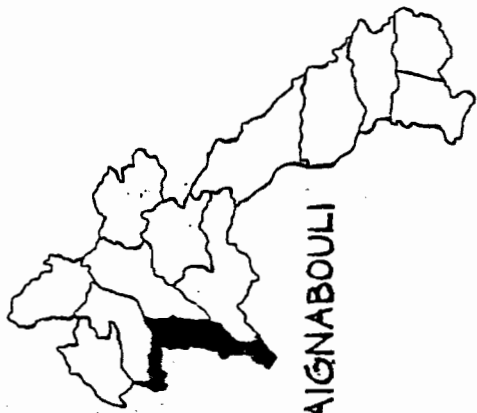
XAIGNABOULI PROVINCE (ເຂວງໄຊຍະບູລີ)

DISTRICT = "MUANG" (ເມືອງ)

BOTÈN.....	ບໍ່ແຕນ
HÔNGSA.....	ຫົງສາ
KÈNTHAO.....	ແກ່ນທ້າວ
PAKLAY.....	ປາກລາຍ
PHIANG.....	ຟຽງ
XAIGNABOULI*.....	ໄຊຍະບູລີ
XIANGHON.....	ຊຶ່ງຮອນ

*administrative center of province

° NAN



XAIGNABOULI

° MAE JARUA

NAM POUT

NAM GUAN

NAM PHOU

NAM LAI

PAKLAY

NAM YANG

NAM KHONG

° PAK THA

° PHU CHA

XANGKHAN
° CHIANG KHAN

NAM SANG

KENTHAO

NAM HOI

BOTEN

NAM HUANG

NAM HUANG

° THA LI

° LOEI



XAIGNABOULI

ADMINISTRATIVE CENTERS

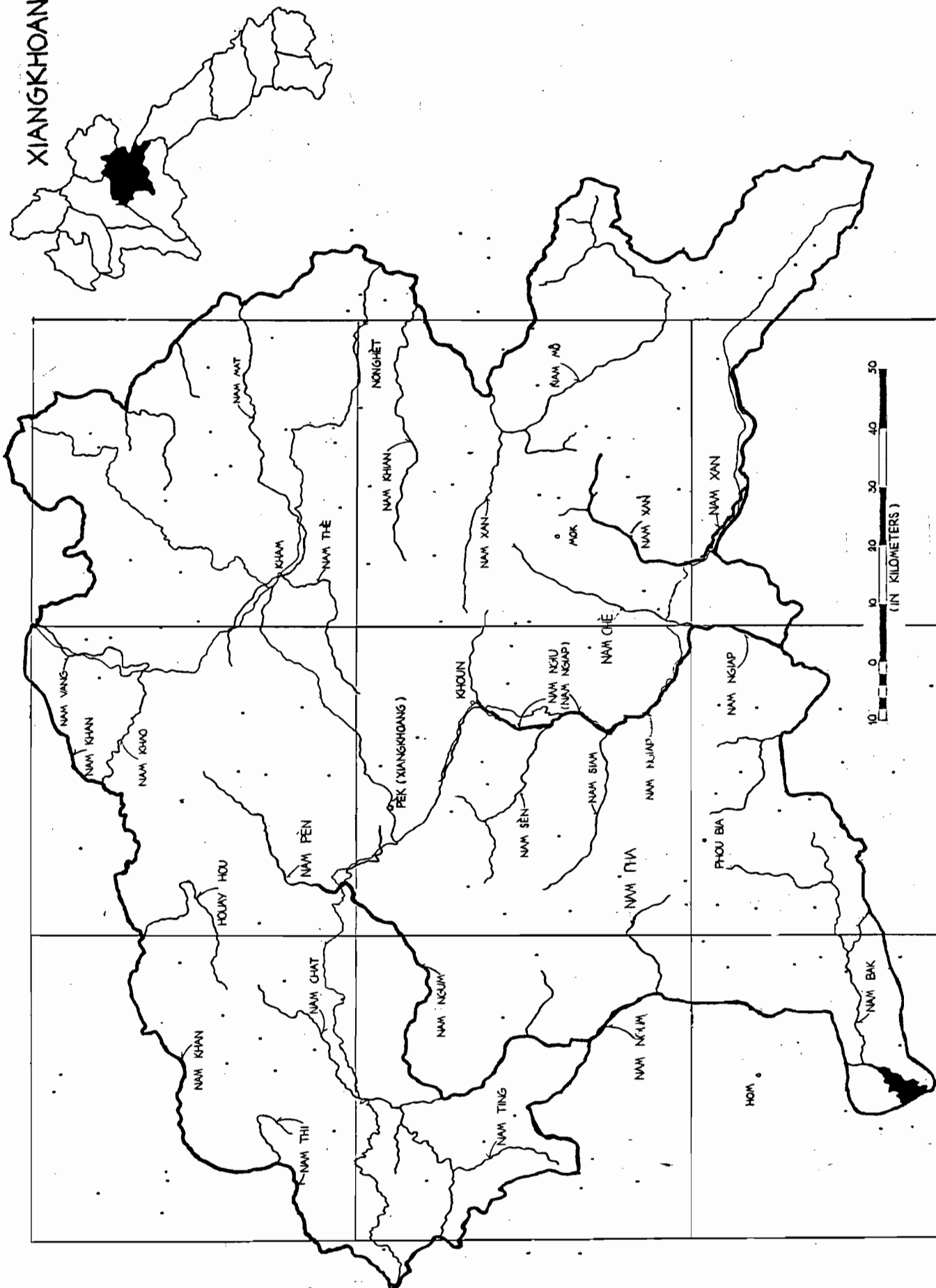
XIANGKHOANG PROVINCE (ເຂວງຊຽງຂວາງ)

DISTRICT = "MUANG" (ເມືອງ)

KHAM.....ຄໍາ
KHOUN.....ຄຸນ
MOK.....ໜອງ
NONGHÈT.....ໜອງແກ່
PÈK (Xiangkhoang)*.....ເປັດ (ຊຽງຂວາງ)

*administrative center of province

XIANGKHOANG



XIANGKHOANG

Index to districts and provinces of Laos

This index includes USBGN-approved standard names of all current Lao districts and provinces, and shows these in all capital letters. The index also includes selected (unapproved) variant names of both current and former Lao districts and provinces, and shows these spellings in upper and lower case letters.

All entries refer to district names, both current and former, unless otherwise specified.

ATSAPHANGTHONG (Dônghén), p. 41.

Attapu. See SAMAKKHIXAI (Attapu), p. 5.

Attapeu Province. See ATTAPU PROVINCE, p. 1.

ATTAPU PROVINCE, p. 1.

BACHIANGLCHALEUNSOUK, p. 9.

Bachiangchaleunsouk. See BACHIANGLCHALEUNSOUK, p. 9.

Ban. Lao term for "house," or "village." As the generic part of a standard name, the term "Ban" precedes the proper name of the village, e.g., "Ban Napho" and, in this report, is separate from the proper name of the village. Some larger Lao towns and former district capitals also retain the "Ban" part of the original place-name, e.g., "Ban Houaymun," "Ban Keun," "Ban Phontiu," etc.

Ban Ban. See KHAM, p. 53.

Ban Bane. See Ban Ban.

Ban Houei Sai. See HOUAYXAY, p. 21.

Ban Keun. See THOULAKHÔM, p. 45.

Ban Mai. See SANAMXAI, p. 5.

Bane. See Ban.

BÈNG, p. 29.

Bo Ten. See BOTÈN, p. 49.

Bolikhan. See PAKXAN, p. 45.

Borikhan. See Bolikhan.

Borikhan Province. See PAKXAN, p. 45.

Borikhane. See Bolikhan.

BOTÈN, p. 49.

BOUALAPHA, p. 17.

Boun Khoung. See HINBOUN, p. 17.

Boun Tai. See PHÔNGSALI, p. 33

Bung Xang. See CHAMPHON (Kèngkok), p. 41.

Cao. See Kao.

CHAMPASAK, p. 9.

CHAMPASAK PROVINCE, p. 1.

Champassak. See CHAMPASAK, p. 9.

CHAMPHON, p. 41.

CHANTHABOULI, p. 45.

Chanthaboury. See CHANTHABOULI, p. 45.

Dak. Lao term (borrowed from Mon-Khmer) for "river" or "stream."
As the generic part of a standard name, the term "Dak" precedes
the proper name of the river, e.g., "Dak Xou" and, in this
report, is separate from the proper name of the river. Other
Lao terms for river or stream are "Houay," "Nam," and "Xé."

Dakcheung. See DAKCHUNG, p. 37.

DAKCHUNG, p. 37.

Done Noun. See Donnoun.

Dônghén. See ATSAPHANGTHONG (Dônghén), p. 41.

Donnoun. See XAITHANI, p. 45.

Ét. See XIANGKHO, p. 13.

Fongsaly. See PHÔNGSALI, p. 33.
 GNÔMMALAT, p. 17.
 GNOT-OU (Ou-tai), p. 33.
 Hatsaifong. See HATXAYFONG, p. 45.
 HATXAYFONG, p. 45.
 Heup. See NGOY, p. 25.
 Hiam. See VIANGTHONG, p. 13
 Hiem. See Hiam.
 HINBOUN, p. 17.
 HÔM, p. 45.
 Home. See HÔM, p. 45.
 HÔNGSA, p. 49.
 Houa Meuang. See HOUAMUANG, p. 13.
 Houai. See Houay.
 Houai Sai. See HOUAYXAY, p. 21.
 Houakhong Province. See LOUANGNAMTHA PROVINCE, p. 1.
 HOUAMUANG, p. 13.
 HOUAPHAN PROVINCE, p. 1.
 Houay. A Lao term for "river" or "stream." As the generic part of a standard name of a river, the term "Houay" precedes the proper name of the river, e.g., "Houay Haxam" and, in this report, is separate from the proper name of the river. Other Lao terms for river are "Dak," "Nam," and "Xé."
 Houaymun. See SONGKHON, p. 41.
 HOUAYXAY, p. 21.
 Houei. See Houay.
 Houei Sai. See HOUAYXAY, p. 21.

HOUN, p. 29.

Houne. See HOUN.

Huamuang. See HOUAMUANG, p. 13.

Kao. See XAISÉTTHA, p. 5.

Kaleum. See KALUM, p. 37.

KALUM, p. 37.

KASI, p. 45.

Kasy See KASI, p. 45.

Kèngkok. See CHAMPHON (Kèngkok), p. 41.

KÈNTHAO, p. 49.

KÈO-OUĐÔM, p. 45.

KHAM, p. 53.

KHAMKEUT, p. 17.

Khammouan. See THAKHÈK (Khammouan), p. 17.

KHAMMOUAN PROVINCE, p. 1.

KHANTHABOULI (Savannakhét), p. 41.

Khinak. See KHÔNG, p. 9.

KHOA, p. 33.

Khoèng. Lao term for "province" (first-order administrative division or center). As the generic term of a standard name, the term "Khoèng" precedes the proper name of the province, e.g., "Khoèng Xiangkhoang" and, in this report, is separate from the proper name of the province. This term precedes the proper name of all first-order divisions or centers in Laos.

KHÔNG, p. 9.

Khong Sedone. See KHÔNGXÉDÔN, p. 37.

KHÔNGXÉDÔN, p. 37.

Khop. See XIANGHON, p. 49.
Khoua. See KHOA, p. 33.
Khoueng. See Khoèng.
KHOUN, p. 53.
LA, p. 29.
Lahanam. See SONGKHON, p. 41.
LAKHONPHÉNG, p. 37.
LAMAM, p. 37.
Laman. See LAMAM, p. 37.
LAONGAM, p. 37.
LONG, p. 21.
LOUANGNAMTHA, p. 21.
LOUANGNAMTHA PROVINCE, p. 1.
LOUANGPHABANG, p. 25.
LOUANGPHABANG PROVINCE, p. 1.
Luang Nam Tha. See LOUANGNAMTHA, p. 21.
Luang Prabang. See LOUANGPHABANG, p. 25.
MAHAXAI, p. 17.
Mahaxay. See MAHAXAI, p. 17.
MAI: district of PHÔNGSALI PROVINCE, p. 33.
or see SAMAKKHIXAI (Attapu), 5.
May. See MAI.
Met. See KASI, p. 45.
Meuang. See Muang.
MEUNG, p. 21.
Moc. See MOK, p. 53.

MOK, p. 53.

Moulapamok. See MOUNLAPAMÔK, p. 9.

MOUNLAPAMÔK, p. 9.

Muang. Lao term for "district" (second-order administrative division or center), city, or town. As the generic part of a standard name, the term "Muang" precedes the proper name of the place, e.g., "Muang Xai" and, in this report, is separate from the proper name. This term precedes the proper name of all second-order administrative divisions or centers in Laos.

Mugne. See MEUNG, p. 21.

Muong. See Muang.

NALÈ, p. 21.

Nam. A Lao term for "water" or "river." As the generic part of a standard name, the term "Nam" precedes the proper name of the river, e.g., "Nam Bèng" and, in this report, is separate from the proper name of the river. Other Lao terms for river are "Dak," "Houay," and "Xé."

Nam Ba. See OUDÔMXAI (Nambak), 25.

Nam Bac. See OUDÔMXAI (Nambak), p. 25.

Nambak. See OUDÔMXAI (Nambak), p. 25.

NAMO, p. 29.

Namtha. See LOUANGNAMTHA, p. 21.

NAN, p. 25.

Nane. See NAN, p. 25.

Naphèng. See THOULAKHÔM, p. 45.

Nasaithong. See NAXAYTHONG, p. 45.

Natai. See CHAMPHON (Kèngkok), p. 41.

Naxay. See NAXAYTHONG, p. 45.

NAXAYTHONG, p. 45.

NGA, p. 29.

Ngoi. See NGOY, p. 25.

NGOY, p. 25.

Nhommarath. See GNÔMMALAT, p. 17.

NONG, p. 41.

NONGBÔK, p. 17.

NONGHÈT, p. 53.

Ou Neua. See GNOT-OU (Ou-tai), p. 33.

Ou Tay. See GNOT-OU (Ou-tai), p. 33.

Oudom Xay Province. See OUDÔMXAI PROVINCE, p. 1.

Oudomsai (Nam Bac). See OUDÔMXAI (Nambak), p. 25.

Oudomxai. See XAI, p. 10; or OUDÔMXAI (Nambak), p. 25.

OUDÔMXAI (Nambak), p. 25.

OUDÔMXAI PROVINCE, p. 1.

OUTHOUMPHON, p. 41.

PAKBÈNG, p. 29.

Pak Cading. See Pakkading.

Pakkading. See PAKXAN, p. 45.

Paklai. See PAKLAY, p. 49.

PAKLAY, p. 49.

PAK-OU, p. 25.

Paksan. See PAKXAN, p. 45.

Paksane. See PAKXAN, p. 45.

Paksé. See PAKXÉ, p. 9.

Pakseng. See PAKXÈNG, p. 25.

Paksong. See PAKXONG, p. 9.
PAKTHA, p. 29.
PAKXAN, p. 45.
PAKXÉ, p. 9.
PAKXÈNG, p. 25.
PAKXONG, p. 9.
PATHOUMPHON, p. 9.
PÈK (Xiangkhoang), p. 53.
Phakkhagna. See ATSAPHANGTHONG (Dônghén), p. 41.
Phalan. See ATSAPHANGTHONG (Dônghén), p. 41.
Phalane. See Phalan.
Phiafai. See PATHOUMPHON, p. 9.
PHIANG, p. 49.
Phieng. See PHIANG, p. 49.
PHIN, p. 41.
Phine. See PHIN, p. 41.
Phone Sai. See PHÔNXAI, p. 25.
PHÔNGSALI, p. 33.
PHÔNGSALI PROVINCE, p. 1.
Phong Saly. See PHÔNGSALI, p. 33.
Phong Savang. See Phônsvan.
PHÔNHÔNG, p. 45.
Phônsvan. See PÈK (Xiangkhoang), p. 53.
Phonsavang. See Phônsvan.
PHÔNTHONG, p. 9.

Phontiou. See Phôntiu.
Phôntiu. See HINBOUN, p. 17.
PHÔNXAI, p. 25.
Phoukha. See VIANGPHOUKHA, p. 21.
Sai. See XAI, p. 29.
Saisettha. See XAISÉTTHA.
Saithani. See XAITHANI, p. 45.
SALAVAN, p. 37.
SALAVAN PROVINCE, p. 1.
Sam Neua. See XAMNUA, p. 13.
Sam Neua Province. See HOUAPHAN PROVINCE, p. 1.
Sam Nua. See XAMNUA, p. 13.
Sam Tai. See XAMTAI, p. 13.
Samakhisai. See SAMAKKHIXAI (Attapu), p. 5.
SAMAKKHIXAI (Attapu), p. 5.
Samoua. See SAMOUAY, p. 41.
Samouai. See SAMOUAY, p. 41.
SAMOUAY, p. 41.
SAMPHAN, p. 33.
Samteu. See XAMTAI, p. 13.
Samthong. See Xamthong.
Samuay. See SAMOUAY, p. 41.
Sanakham. See XANAKHAM, p. 45.
Sanamsai. See SANAMXAI, p. 5.
SANAMXAI, p. 5.

Sanasomboun. See XANASÔMBOUN, p. 9.

Sanasum Boun. See XANASÔMBOUN, p. 9.

Sansai. See XANXAI, p. 5.

Sanxai. See XANXAI, p. 5.

Saravan. See SALAVAN, p. 37.

Saravan Province. See SALAVAN PROVINCE, p. 1.

Saravane. See SALAVAN, p. 37.

Savannakhét. See KHANTHABOULI (Savannakhét), p. 41.

SAVANNAKHÉT PROVINCE, p. 1.

Sayaboury. See XAIGNABOULI, p. 49.

Sayaboury Province. See XAIGNABOULI PROVINCE, p. 1.

Saysettha. See XAISÉTTHA.

Saythani. See XAITHANI, p. 45.

Se. See Xé.

Sedone. See Xédôn.

Seno. See OUTHOMPHON, p. 41.

Sepol. See XÉPÔN, p. 41.

Sepone. See XÉPÔN, p. 41.

SIKHÔTTHABONG, p. 45.

SING, p. 21.

SISATTANAK, p. 45.

Sithandon Province. See CHAMPASAK PROVINCE, p. 1.

Son. See Xon.

SONGKHON, p. 41.

Soui. See Souy.

SOUKHOUMA, p. 9.

Souvannakhili. See XANASÔMBOUN, p. 9.

Souy. See PÈK (Xiangkhoang), p. 53.

Sôy. See VIANGXAI, p. 13.

Suvannakhet. See Savannakhét.

Ta-oi. See TA-OY, p. 37.

TA-OY, p. 37.

Tasèng. Lao term for "commune" (third-order administrative division or center). As the generic part of a standard place-name, the term "Tasèng" precedes the proper name of the place, e.g., "Tasèng Thadua" and, in this report, is separate from the proper name of the place. This term precedes the proper name of all third-order administrative divisions or centers in Laos.

Tasseng. See Tasèng.

Tchepon. See XÉPÔN, p. 41.

Tchepone. See XÉPÔN, p. 41.

Thadeua. See Thadua.

Thadua. See HATXAYFONG, p. 45;
or see XAIGNABOULI, p. 49.

THAKHÈK (Khammouan), p. 17.

Thatèng. See LAMAM, p. 37.

Thouai. See Thouay.

Thouay. See HATXAYFONG, 45.

THOULAKHÔM, p. 45.

Thoumlane. See TOUMLAN, p. 37.

TÔN PHEUNG, p. 21.

TOUMLAN, p. 37.

Tourakom. See THOULAKHÔM, p. 45.

Tsepone. See XÉPÔN, p. 41.

VANGVIANG, p. 45.

VAPI, p. 37.

Vapikhamthong Province. See SALAVAN PROVINCE, p. 1.

Vèn. See XAMNUA, p. 13.

VIANGCHAN (Vientiane) PROVINCE, p. 1.

VIANGPHOUKHA, p. 21.

VIANGTHONG, p. 13.

VIANGXAI, p. 13.

Vieng Phou Kha. See VIANGPHOUKHA, p. 21.

Vieng Sai. See VIANGXAI, p. 13.

Vieng Thong. See VIANGTHONG, p. 13.

Vieng Xay. See VIANGXAI, p. 13.

Vientiane. See VIANGCHAN (Vientiane), p. 45.

Wapi. See VAPI, p. 37.

Wapikhamthong. See VAPI, p. 37.

Wapikhamthong Province. See Vapikhamthong Province.

XAI. See p. 29.

XAIGNABOULI, p. 49.

XAIGNABOULI PROVINCE, p. 1.

XAISÉTTHA: district of ATTAPU PROVINCE, p. 1.
district of VIENTIANE METROPOLIS, p. 45.

XAITHANI, p. 45.

Xaixanasomboun. See KHOUN, p. 53.

XAMNUA, p. 13.

XAMTAI, p. 13.

Xamthong. See KHOUN, p. 53.

XANAKHAM, p. 45.

XANASÔMBOUN, p. 9.

XANXAI, p. 5.

Xé. A Lao term for "river." As the generic part of a standard name, the term "Xé" precedes the proper name of the river, e.g., "Xé Banghiang" and, in this report, is separate from the proper name of the river.. Other Lao terms for river are "Dak," "Houay," and "Nam."

Xédôn. See CHAMPASAK, p. 9.

Xedone Province. See CHAMPASAK PROVINCE, p. 1.

Xénô. See OUTHOUMPHON, 41.

XÉPÔN, p. 41.

XIANGHON, p. 49.

XIANGKHO, p. 13.

Xiangkhoang. See PÈK (Xiangkhoang), p. 53.

XIANGKHOANG PROVINCE, p. 1.

Xianglôm. See XIANGHON, p. 49.

XIANGNGEUN, p. 25.

Xieng Hon. See XIANGHON, p. 49.

Xieng Kho. See XIANGKHO, p. 13.

Xieng Khouang. See PÈK (Xiangkhoang), p. 53.

Xieng Khouang Province. See XIANGKHOANG PROVINCE, p. 1.

Xieng Ngeun. See XIANGNGEUN, p. 25.

Xon. See VIANGTHONG, p. 13.

Xoy. See Sôy.

Yommarath. See GNÔMMALAT, p. 17.

LOUANGPHABANG

LOUANGPHABANG

Route 13

Route 7

Route 6

XAMMUA

PHOU KOUN
PHOU KOUN

BOUANLONG

PHOU FA

PHOU SAN

MUANG KHAM
(BAN BAN)

MUANG SOUY

Route 7

Route 7

NONCHET

PLAIN OF JARS
MUANG PEK
(PHONSAVAN)

KHANGKHAY

PHOU KHOUN

LATHOUANG

MUANG KHOUAN

MUANG KASI

PHOU TELONG

XIANGKHOANG

PHOU KIANG

XANTHONG

PHOU XAO

MUANG HOK

PHOU SAKSAVAN

Route 13

BAN PHAKHAD

PHOU BIA

VANGVIANG

BAN XON

BAN NAWHO

MUANG CHA

MUANG HON

MUANG AD

MUANG FUANG

MUANG XAYKANSOMBOUN

MUANG MIANG

BAN DON

PHOU SOT

PHOU KATA

HINHEUP

NAM NGUM RESERVOIR

BOLIKHANI

PHONGHONG

PHOU XANG

Nam Khong (Mekhong River)

Nam Khong (Mekhong River)

PHOU KHADKHAY

VIENTIANE

THOU LAKHOM (BAN KEUN)

Route 13

PAK KHAT

BUNGKAN

BAN KHOKHE

Route 13

NAXAYTHONG

PHOM PHISAI

SANGKHOM

VIENTIANE

NONG KHAI

LOEI

SI CHIANG MAI

NONG KHAI

BAN VINAI CAMP

THA BO