

DECLASSIFIED

~~SECRET~~
UNCLASSIFIED

ENCLOSURE 3 - COMMAND CHRONOLOGY, NOVEMBER 1966, 1ST FORCE RECONNAISSANCE

COMPANY, 1ST MARINE DIVISION.

00168 66

| |
|------------------------|
| 1ST RECON BN SAC FILES |
| 557 66 / 2 |
| COPY NO 3 OF 8 |
| 1ST MAR DIV. CAM PEN. |

1st Force Reconnaissance

UNCLASSIFIED

DOWNGRADED AT 3 YEAR INTERVALS
DECLASSIFIED AFTER 12 YEARS.
DOD DIR 5200.10

~~SECRET~~

Nov. 9, 1966

DECLASSIFIED

DECLASSIFIED

1ST FORCE RECONNAISSANCE COMPANY

1st Reconnaissance Battalion
1st Marine Division (Rein) FMF
FPO San Francisco 96602

3/WSO/jdr

5750

2 December 1966

SERNO: 037-66

UNCLASSIFIED

~~CONFIDENTIAL~~

From: Commanding Officer
TO: Commanding General, 1st Marine Division (Rein), FMF
VIA: Commanding Officer, 1st Reconnaissance Battalion
Subj: Command Chronology; submission of S & C NO. 24766
Ref: (a) DivO 5750.2
Encl: (1) - Command and Staff Billets
(2) - 1stForReconCo(Rein) OpO's and Patrol Reports for period covered 1-30 November 1966

1ST FORCE RECON CO

S & C NO. 24766

COPY 2 OF 7

1. In accordance with reference (a), the following report is submitted for the month of November 1966.

2. ORGANIZATION DATA.

a. Designation. 1st Force Reconnaissance Company

- (1) 2nd platoon, "A" Company, 3rd Reconnaissance Battalion returned OPCON 3rd Reconnaissance Battalion 17 November 1966.
- (2) This company chopped OPCON/ADCON Commanding General, 1st Marine Division (Rein) 17 November 1966 by authority C6m-manding General, 3rd Marine Division (Rein) message 180029Z November 1966. OPCON/ADCON 1st Recon Bn. by authority 191241Z.

b. Location.

- (1) Administrative and logistical personnel at DaNang, RVN.
- (2) Command and Staff at DONG HA, RVN until 17 November 1966; at DaNang, RVN from 18-30 November 1966.
- (3) All operational platoons at DONG HA, RVN until 17 November 1966. From 18-30 November 1966 1st, 3rd, and 5th platoons at DaNang, RVN. 2nd, 4th and 6th platoons were at CHU LAI, RVN 18-30 November 1966.

UNCLASSIFIED

UNCLASSIFIED~~CONFIDENTIAL~~

- c. Period Covered. 010001H November 1966 through 302400H November 1966.
- d. Command and Staff Billets. Enclosure (1).
- e. Average Monthly Strength. 9 USMC Officers, 155 USMC Enlisted, 8 USN Enlisted.

3. SIGNIFICANT EVENTS.a. Personnel.

- (1) 2nd Lt. F. J. GUTERMAN joined 1 November 1966.
- (2) 1st Lt. E. M. BARNES and 2nd Lt. J. O. KING and 1st Lt. H. E. McDONALD joined 17 November 1966.
- (3) This Company had one minor casualty as a result of enemy action during the period covered by this report.
- (4) Awards recommended or pending for this period are as follows:
 - (a) 1 Navy Commendation Medal.
 - (b) 1 Bronze Star Medal
- (5) Awards presented during this period are as follows:
 - (a) 2 Vietnamese Cross of Gallantry.
 - (b) 1 Bronze Star Medals.
 - (c) 4 Navy Commendation Medals.
 - (d) 2 Purple Heart Medals.

b. Training.

- (1) Continuous platoon level training when not in field.

4. COMMAND AND CONTROL. 1st Force Reconnaissance Company under the command of Major B. G. LOWREY 01-30 November 1966.**UNCLASSIFIED**~~CONFIDENTIAL~~

CONFIDENTIAL5. CLOSE COMBAT.

- a. A total of 30 patrols were conducted by units of 1st Force Reconnaissance Company during the reporting period. Patrols were conducted in the DONG HA, DaNang and CHU LAI Reconnaissance Zones.
- b. The results of the above patrols are as follows:

| | DONG HA Plt. 1-6 | DaNang Plt. 1-3-5 | CHU LAI Plt. 2-4-6 | TOTAL |
|---------------------------|---------------------|----------------------|-----------------------|-------|
| Number of Patrols | 24 | 3 | 3 | 30 |
| Number of Sightings | 2 | 20 | 6 | 28 |
| Number of VC Sighted | 4 | 191 | 49 | 244 |
| Number of Contacts | | 1 | | 1 |
| Number of Arty Missions | | 14 | 2 | 16 |
| Number of VC KIA (P) Arty | | 3 | | 3 |
| Number of VC KIA (C) Arty | | | 1 | 1 |
| Number VC Captives | 1 | | | 1 |
| Number of Air Strikes | | 2 | | 2 |

B. G. LOWREY

DECLASSIFIED

CONFIDENTIAL

COMMAND AND STAFF BILLETS

| BILLET | T/O RANK | NAME | RANK | SERNO/MOS |
|-------------------------------|----------|--------------------|---------|------------------|
| Commanding Officer | Major | LOWREY, B. G. | Major | 067826/0302 |
| Executive Officer | Captain | CERRETA, M. D. | Major | 072224/0302 |
| Operations Officer | Captain | OSTRIE, W. S. | Captain | 082382/0302 |
| Intelligence Officer | 1st Lt. | UNFILLED | ----- | ----- |
| Supply Officer | 1st Lt. | LONG, C. J. | 2nd Lt. | 097233/3010 |
| Communications Officer | 1st Lt. | HENRY, M. G. | 2nd Lt. | 092433/2501 |
| Platoon Commander 1st Platoon | 1st Lt. | BARNES, E. M. | 1st Lt. | 089806/0302 |
| Platoon Commander 2nd Platoon | 1st Lt. | MCDONALD, H. E. | 1st Lt. | 087026/0302/0210 |
| Platoon Commander 3rd Platoon | 1st Lt. | KING, J. O. | 2nd Lt. | 093231/0302 |
| Platoon Commander 4th Platoon | 1st Lt. | TORRES, L. E. | 2nd Lt. | 093488/0301 |
| Platoon Commander 5th Platoon | 1st Lt. | GUTERMAN, F. J. | 2nd Lt. | 093231/0302 |
| Platoon Commander 6th Platoon | 1st Lt. | CARLISLE, K. H. T. | 1st Lt. | 091724/0302 |

CONFIDENTIAL

ENCLOSURE (1)

- 1 -

DECLASSIFIED

DECLASSIFIED

CONFIDENTIAL

1ST FORCE RECONNAISSANCE COMPANY OPERATION ORDERS AND PATROL REPORTS FOR
PERIOD COVERED 1 THROUGH 30 NOVEMBER 1966.

→ 2 ←

CONFIDENTIAL

ENCLOSURE (2)

DECLASSIFIED

DECLASSIFIED

Enclosure 2:

- #1: Co OpOrder 133-66 dtd 28 Oct 66 W/Patrol Report dtd 5 Nov 66
- #2: Co OpOrder 134-66 dtd 29 Oct 66 W/Patrol Report dtd 4 Nov 1966
- #3: Co OpOrder 136-66 dtd 1 Nov 66 W/Patrol Report dtd 5 Nov 66
- #4: Co OpOrder 137-66 dtd 2 Nov 66 W/Patrol Report dtd 6 Nov 1966
- #5: Co OpOrder 138-66 dtd 2 Nov 1966 W/Patrol Rpt dtd 7 Nov 1966
- #6: Co OpOrder 139-66 dtd 2 Nov 1966 W/Patrol Report dtd 8 Nov 1966
- #7: Co OpOrder 140-66 dtd 3 Nov 1966 W/Patrol Report dtd 8 Nov 1966
- #8: Co OpOrder 141-66 dtd 3 Nov 66 W/Patrol Report dtd 8 Nov 1966
- #9: Co OpOrder 142-66 dtd 4 Nov 1966 W/Patrol Report dtd 10 Nov 1966
- #10: Co OpOrder 143-66 dtd 4 Nov 1966 W/Patrol Report dtd 8 Nov 1966
- #11: Co OpOrder 144-66 dtd 5 Nov 1966 W/Patrol Report dtd 11 Nov 1966
- #12: Co OpOrder 145-66 dtd 5 Nov 1966 W/Patrol Report dtd 9 Nov 1966
- #13: Co OpOrder 146-66 dtd 6 Nov 1966 W/Patrol Report dtd 11 Nov 1966
- #14: Co OpOrder 147-66 dtd 6 Nov 1966 W/Patrol Report dtd 11 Nov 1966
- #15: Co OpOrder 148-66 dtd 6 Nov 1966 W/Patrol Report dtd 11 Nov 1966
- #16: Co OpOrder 149-66 dtd 7 Nov 66 W/Patrol Report dtd 12 Nov 1966
- #17: Co OpOrder 150-66 dtd 8 Nov 1966 W/Patrol Report dtd 14 Nov 1966
- #18: Co OpOrder 151-66 dtd 8 Nov 1966 W/Patrol Report dtd 14 Nov 1966
- #19: Co OpOrder 152-66 dtd 9 Nov 66 W/Patrol Report dtd 16 Nov 1966
- #20: Co OpOrder 153-66 dtd 9 Nov 1966 W/ Patrol Report dtd 16 Nov 1966
- #21: Co OpOrder 154-66 dtd 9 Nov 1966 W/ Patrol Report dtd 14 Nov 1966
- #22: Co OpOrder 155-66 dtd 10 Nov 1966 W/Patrol Report dtd 16 Nov 1966
- #23: Co OpOrder 156-66 dtd 11 Nov 1966 W/Patrol Report dtd 16 Nov 1966
- #24: Co OpOrder 157-66 dtd 11 Nov 66 W/ Patrol Report dtd 16 Nov 1966
- #25: Co OpOrder 158-66 dtd 12 Nov 1966 W/ Patrol Report dtd 16 Nov 1966
- #26: 1st ReconBn OpOrder 1-66 dtd 15 Nov 1966/W Booknote 5-F Patrol Rpt dtd 17 Nov 66
- #27: 1st ReconBn OpOrder 2-66 dtd 17 Nov 66/W Checkstring 3-F Patrol Rpt, 27 Nov 66
- #28: 1st ReconBn OpOrder 3-66 dtd 18 Nov 66/W Ceiling 1-F Patrol Report dtd 28 Nov
- #29: 4th Plt, 1stForReconCo Patrol Report dtd 24 Nov 66 to 1st ReconBn FragO 36-66
- #30: 2d Plt, 1stForReconCo Patrol Report dtd 24 Nov 66 to 1st ReconBn FragO 36-66
- #31: 6th Plt, 1stForReconCo Patrol Report dtd 25 Nov 66, W/7th Marines in Opn

RIO BLANCO

HDR-40/29 Jul 70

DECLASSIFIED

CONFIDENTIAL

Copy 20 of 30 copies
 1st Force Reconnaissance Co (Rein)
 DONG HA, RVN
 280945H October 1966

Operation Order ¹³³133-66

Ref: (a) Map Sheet; VIETNAM; 1:50,000 AMS; Series
 L701; Map Sheet 6361 II
 (b) 1st For Recon Co (Rein) OpO 4-66

Task Organization. Team 21, 2nd Plt, 1st FRC

1. SITUATION. Reference (b).
2. MISSION. To determine size, location, disposition and east-west infiltration routes of VC/NVA units in area of operation.
3. EXECUTION.
 - a. Concept of Operation.
 - b. Coordinating Instructions.
 - (1) Reference (b).
 - (2) Communication SOP applies.
 - (3) USE 38.7 FOR ALL INSERTIONS AND EXTRACTIONS.
 - (4) Artillery Blocks RC 241-260.
 - (5) WHEN CALLING ARTILLERY SUPPORT VIA A RELAY STATION, TELL THAT STATION WHAT CONDUCT OF FIRE FREQUENCY AND CALLSIGN TO USE TO PASS ON YOUR MISSION. SHACKLE THE FREQUENCY.

4. ADMINISTRATION AND LOGISTICS. Ref (b).

5. COMMAND AND COMMUNICATIONS ELECTRONICS.

- a. Reference (b).
- b. Callsign. COBRA.

TLI -- 8958
 TLJ -- 9458
 TLX -- 9260

TOD -- 020800H October 1966
 TOR -- 050830H November 1966

-- 1 --

CONFIDENTIAL

2-#1

CONFIDENTIALc. Frequencies.

(1) Recon: FLEUDGIERK - 49.3, 38.7

(2) Arty: PETERSON 9 - 49.6.

(3) 2/9: PILSNER - 44.7

(4) 3rd Marines: STARBOARD - 38.25, 39.7

d. Shackle. October Shackle #7

| | | | | | | | | | |
|---|---|---|---|---|---|---|---|---|---|
| 1 | 2 | 3 | 4 | 5 | 6 | 7 | 8 | 9 | 0 |
| H | G | L | B | J | S | N | W | R | A |
| C | U | M | Q | P | D | T | O | V | Y |
| | | | E | K | I | | | | X |
| | | | | Z | | | | | F |

e. Authentication. Challenge, any letter;
answer, any letter in the same column of
the shackle.

B. G. Lowrey
B. G. LOWREY
Major, U S Marine Corps
Commanding

DISTRIBUTION:

| | |
|-------------|----|
| G-2 | 1 |
| G-3 | 1 |
| ALO | 1 |
| FSCC | 1 |
| 4thMar S-2 | 1 |
| 4thMar S-3 | 1 |
| 4thMar FSCC | 1 |
| 2/9 | 2 |
| 3/12 | 1 |
| MAG-16 | 2 |
| 1st FRC | 7 |
| Plt | 3 |
| File | 8 |
| | 30 |

CONFIDENTIAL

Operation Order: 133-66
 Patrol: Team 21, 2nd Plt, 1st FRC
 Debriefing: L/Cpl R. F. GAG
 Map Sheet: 6361 II

Copy 18 of 30 copies
 1st Force Reconnaissance Co (Rein)
 DONG HA, RVN
 051930H November 1966

PATROL REPORT1. SIZE, COMPOSITION AND EQUIPMENT:

- a. Size and Composition: (4) enl, (1) USN.
- b. Special Attachments: None.
- c. Communication Equipment: (2) AN/PRC-25.
- d. Observation Equipment: (1) 7x50.
- e. Special Equipment: None.
- f. Special Weapons: (1) M-79.

2. MISSION: To determine size, location, disposition and east-west infiltration routes of VC/NVA units in area of operation.

3. TIME OF DEPARTURE/RETURN: 020930H/XD937573, 051005H/XD937573.

4. ROUTE: ANNEX A (Patrol Route Overlay).

5. OBSERVATION OF ENEMY AND TERRAIN:

- a. Synopsis: During 96 hours of reconnaissance patrolling the team discovered a possible north-south infiltration route showing signs of recent usage.
- b. Enemy: None.
- c. Terrain:
 - (1) This objective area is characterized by 15 foot cane with vines, thorns, shrubs and small trees intermingled. Movement was extremely difficult.
 - (2) Map Corrections: None.

CONFIDENTIALd. Other Information:

- (1) XD935576 - Team came on a believed NVA harbor site that would accommodate approximately 1 squad, found at this site was a beer bottle (VN type) and a camp fire that appeared to be about a week old.
- (2) XD934576 - Came upon a 3 to 4 foot wide trail recently utilized in last 3 days. This trail ran north and south and was well kept up and engineered with handrails and steps. Team found remains of a citrus fruit along this trail that appeared to be about 3 days old. The team heard numerous chickens in this area and in areas surrounding the main trail. H&I fires were called in but never materialized into any movement.

6. RESULTS OF ENCOUNTERS WITH THE ENEMY: Negative.
7. CONDITION OF PATROL: Physical condition, good; morale, good.
8. CONCLUSIONS AND RECOMMENDATIONS: Patrol leader recommends that all members of all patrols should carry a minimum of at least 4 canteens of water during monsoons, due to unpredictable weather.

G. A. IKONEN 1837523
S/Sgt U S Marine Corps
Patrol leader

PATROL PERSONNEL:

| | | |
|----------------|-------|---------|
| LUCERO, J. | L/Cpl | 2125976 |
| GILPIN, R. D. | PFC | 2227368 |
| OTT, R. K. | HM3 | 6928242 |
| CIELUCH, T. R. | Sgt | 2059352 |

ANNEX A (Patrol Route Overlay):

92
59 — +

TRAIL
14
OLD
H&I
SITE

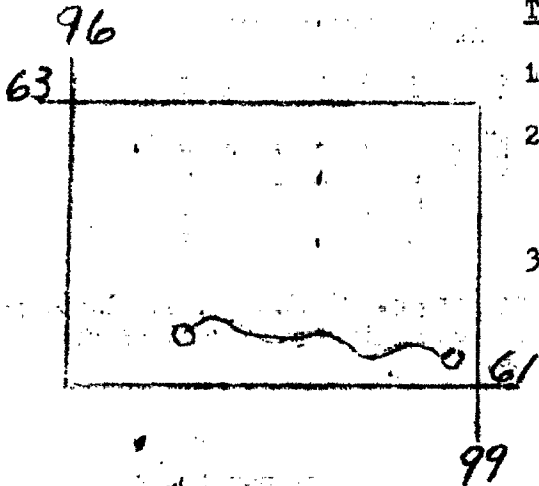
CONFIDENTIAL

Copy 22 of 30 copies
 1st Force Reconnaissance Co (Rein)
 DONG HA, RVN
 291000H October 1966

Operation Order 134-66

Ref: (a) Map Sheet VIETNAM; 1:50,000 AMS, Series
 L701; Map Sheet 6361 I & 6361 II
 (b) 1stForReconCo(Rein) Opo 4-66

Task Organization. Team 22, 2nd Plt, 1st FRC.



1. SITUATION. Reference (b).
2. MISSION. Check hill 484 and ridgeline running east to hill 400 for presence of VC/NVA forces.
3. EXECUTION.
 - a. Concept of Operation.
 - b. Coordinating Instructions.
 - (1) Reference (b).
 - (2) Communication SOP Applies.
 - (3) USE 38.7 FOR ALL INSERTIONS AND EXTRACTIONS.
 - (4) Artillery Blocks RC 41-60.
4. ADMINISTRATION AND LOGISTICS. Ref. (b).
5. COMMAND AND COMMUNICATIONS-ELECTRONICS.
 - a. Reference (b).
 - b. Callsign: MUSTANG

TIR -- 9562
 TLS -- 0062
 TLX -- 9860

TOD -- ⁰¹10730H October 1966.
 TOL -- ⁰⁴0900H November 1966.

CONFIDENTIALc. Frequencies:

- (1) Recon: FIELDCLARK - ⁴49.6, 38.7.
 (2) Arty: MORTAGE ECHO - 49.6
 (3) 3rd Marines: STARBOARD - 38.25, 39.7.
 (4) 4th Marines: SCAT - 57.4

d. Shackle. October Shackle #8

| | | | | | | | | | |
|---|---|---|---|---|---|---|---|---|---|
| 1 | 2 | 3 | 4 | 5 | 6 | 7 | 8 | 9 | 0 |
| Z | O | K | E | D | I | N | L | P | Q |
| A | U | N | J | H | G | M | S | R | B |
| V | | | | C | Y | | | | T |
| | | | | W | | | | | X |

e. Authentication. Challenge, any letter;
 answer, letter in same column of the
 shackle.

B.G. LOWREY
 Major, U.S. Marines Corps
 Commanding

DISTRIBUTION:

| | |
|------------|-----------|
| G-2 | 1 |
| G-3 | 1 |
| ALO | 1 |
| FSCC | 1 |
| 4thMar S-2 | 1 |
| 4thMar S-3 | 1 |
| 2/9 | 2 |
| 3/12 | 1 |
| MAG-16 | 2 |
| 1st FRC | 7 |
| Plt | 3 |
| File | 8 |
| | <u>30</u> |

CONFIDENTIAL

CONFIDENTIAL

Operation Order: 134-66
 Patrol: Team 22, 2nd Plt, 1st PRC
 Debriefed: Sgt T. E. BACHTA
 Map Sheet: 6361 I & 6361 II

Copy 15 of 30 copies
 1st Force Reconnaissance Co (Rein)
 DONG HA, RVN
 041545H November 1966

PATROL REPORT1. SIZE, COMPOSITION AND EQUIPMENT:

- a. Size and Composition: (5) enl.
- b. Special Attachments: None.
- c. Communication Equipment: (2) AN/PRC-25.
- d. Observation Equipment: (1) 7x50.
- e. Special Equipment: None.
- f. Special Weapons: (1) M-79.

2. MISSION: Check hill 484 and ridgeline running east to hill 400 for presence of VC/NVA forces.

3. TIME OF DEPARTURE/RETURN: 011750H/XD973598, 040845H/XD943598.

4. ROUTE: ANNEX A (Patrol Route Overlay).

5. OBSERVATION OF ENEMY AND TERRAIN:

a. Synopsis: In 68 hours of patrolling team made negative sightings or contact.

b. Enemy: Negative.

c. Terrain:

(1) Canopy was 40-60 feet high with light to moderate undergrowth. Area was largely bombed out.

(2) XD974614 - XD966605 Trail running northeast to southwest, 2 meters wide. Trail had moderate use in the last months.

d. Other Information:

(1) 021300H/XD973614 - Team heard noises that sounded like chopping, 1 lasted about 02 minutes.

CONFIDENTIAL

6. RESULTS OF ENCOUNTERS WITH THE ENEMY: Negative.
7. CONDITION OF PATROL: Physical condition, good; morale, good.
8. CONCLUSIONS AND RECOMMENDATIONS: Area showed light to no signs of enemy activity in the area.


D. G. ROBIN 1800919
Sgt. U S Marine Corps
Patrol Leader

PATROL PERSONNEL:

| | | |
|---------------|-------|---------|
| NEEL, T. D. | L/Cpl | 2147274 |
| CONNOR, P. S. | Cpl | 2121331 |
| NECK, R. L. | L/Cpl | 2169683 |
| WILKIE | L/Cpl | 2147385 |

ANNEX A (Patrol Route Overlay):

67-4



--- TRAIL 1 M. WIDE
LIGHT TO NO USE IN PAST
MONTH. - 2 -

CONFIDENTIAL

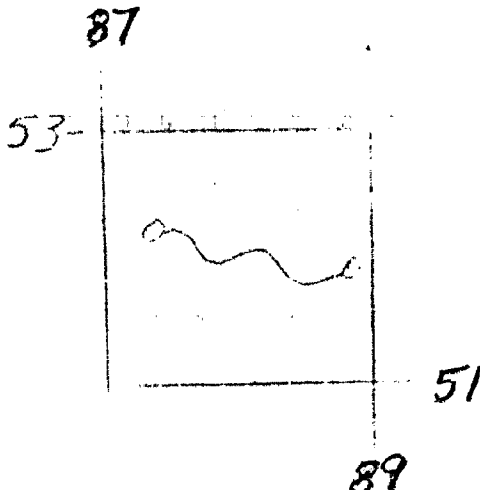
CONFIDENTIAL

Copy 12 of 30 copies
 1st Force Reconnaissance Co (Rein)
 DONG HA, RVN
 011290H November 1966

Operation Order 136-66

Ref: (a) Map Sheet; VIETNAM; 1:50,000 AMS; Series
 L701; Map Sheet 6361 II
 (b) 1stForReconCo(Rein) Opo 4-66

Task Organization. Team 13, 1st Plt, 1st FRC.



1. SITUATION. Reference (b).
2. MISSION. To determine size, location, disposition and east-west infiltration routes of VC/NVA units in area of operation.
3. EXECUTION.
 - a. Concept of Operation.
 - b. Coordinating Instructions.
 - (1) Reference (b).
 - (2) Communication SOP Applies.
 - (3) USE 38.7 FOR ALL INSERTIONS AND EXTRACTATIONS.
 - (4) Artillery Blocks RC 741-760.
4. ADMINISTRATION AND LOGISTICS. Ref (b).
5. COMMAND AND COMMUNICATIONS-ELECTRONICS.
 - a. Reference (b).
 - b. Callsign. SNOOPY

TLW -- 8652
 TLX -- 9052
 TLX -- 8850

TOD -- 020800H November 1966.
 TOR -- 050800H November 1966.

--1--

CONFIDENTIAL

CONFIDENTIALc. Frequencies:

- (1) Recon: FIELDCLERK - 49.6, 38.7.
- (2) Arty: PETERSON 9 - 49.6.
- (3) 3A: MUTTER - 43.7
- (4) 3rd Marines: STARBOARD - 38.25, 39.7.

d. Shackle. November Shackle #2

| | | | | | | | | | |
|---|---|---|---|---|---|---|---|---|---|
| 1 | 2 | 3 | 4 | 5 | 6 | 7 | 8 | 9 | 0 |
| L | F | I | A | H | D | M | J | C | E |
| G | P | R | K | N | V | B | Y | T | O |
| U | | | | Q | | Z | | | S |
| | | | | W | | | | | X |

- e. Authentication. Challenge, any letter;
answer, any letter in the same column of
the shackle.

B.G. LOWREY
Major, U.S. Marine Corps
Commanding

DISTRIBUTION:

| | |
|-------------|-----------|
| G-2 | 1 |
| G-3 | 1 |
| ALO | 1 |
| FSCC | 1 |
| 4thMar S-2 | 1 |
| 4thMar S-3 | 1 |
| 4thMar FSCC | 1 |
| 2/9 | 2 |
| 3/12 | 1 |
| MAG-16 | 2 |
| 1st FRC | 7 |
| Plt | 3 |
| File | 8 |
| | <u>30</u> |

CONFIDENTIAL

CONFIDENTIAL

Operation Order: 136-66
 Patrol: Team 13, 1st Plt, 1st FRC
 Debriefer: Sgt T. E. BACHTA
 Map Sheet: 6361 II

Copy 14 of 30 copies
 1st Force Reconnaissance Co (Rein)
 DONG HA, RVN
 01355H November 1966

PATROL REPORT1. SIZE, COMPOSITION AND EQUIPMENT:

- a. Size and Composition: (4) enl, (1) USN.
- b. Special Attachments: None.
- c. Communication Equipment: (2) AN/PRC-25.
- d. Observation Equipment: (2) 7x50.
- e. Special Equipment: None.
- f. Special Weapons: (1) M-79.

2. MISSION: To determine size, location, disposition and east-west infiltration routes of VC/NVA units in area of operation.

3. TIME OF DEPARTURE/RETURN: 020745H/XD884495, 050845H/XD887496.

4. ROUTE: ANNEX A (Patrol Route Overlay).

5. OBSERVATION OF ENEMY AND TERRAIN:

a. Synopsis: In 73 hours of patrolling team made negative sightings or contact.

b. Enemy: Negative.

c. Terrain:

(1) Canopy was about 40 feet high with moderate undergrowth.

(2) XD889499 - Trail running south to north, about 2 feet wide with moderate use in the last two weeks.

d. Other Information: 021100H/XD885505 - Team heard talking 200-300 meters away, about 6 people.

CONFIDENTIAL

6. RESULTS OF ENCOUNTERS WITH THE ENEMY: Negative.
7. CONDITION OF PATROL: Physical condition, good; morale, good.
8. CONCLUSIONS AND RECOMMENDATIONS: None.

WATSON 2047728
Sgt, U S Marine Corps
Patrol Leader

PATROL PERSONNEL:

ROSS 2091718
McNEMAR 2090196
HELPER 2097706
WILLIS 3807405

ANNEX A (Patrol Route Overlay):

+52
89

+50
87

EX-112
NLZ

CONFIDENTIAL

CONFIDENTIAL

Copy 19 of 30 copies
 1st Force Reconnaissance Co (Rein)
 DONG HA, RVN
 020800H November 1966

Operation Order 137-66

Ref: (a) Map Sheet; VIETNAM; 1:50,000 AMS; Series
 1701; Map Sheet 6361 II & 6360 I
 (b) 1st Force Recon Co (Rein) OpO 4-66

Task Organization. Team 62, 6th Plt, 1st FRC.

1. SITUATION. Reference (b).
2. MISSION. Observe to the south of your NFZ to determine size, location and disposition of VC/NVA units in the area.

97
 3. EXECUTION.

a. Concept of Operation.

b. Coordinating Instructions.

(1) Reference (b).

(2) Communication SOP applies.

(3) USE 38.7 FOR ALL INSERTIONS AND EXTRACTATIONS.

(4) Artillery Blocks RC 201-220.

4. ADMINISTRATION AND LOGISTICS. Ref. (b).

5. COMMAND AND COMMUNICATIONS ELECTRONICS.

a. Reference (b).

b. Call sign. GRAUCHO MARX.

TID -- 9444
 TLE -- 9844
 TLX -- 9642

TOD -- 030930H November 1966
 TOR -- 060800H November 1966

CONFIDENTIALc. Frequencies.

(1) Recon: FIELDCLERK - 49.6, 38.7

(2) D-5: BOOZE 26 - 42.2

(3) Arty: PETERSON 9 - 49.6

(4) 3rd Marines: STARBOARD - 38.25, 39.7

d. Shackle. November Shackle #6

| | | | | | | | | | |
|---|---|---|---|---|---|---|---|---|---|
| 1 | 2 | 3 | 4 | 5 | 6 | 7 | 8 | 9 | 0 |
| G | J | D | M | E | A | O | L | Q | C |
| B | H | F | K | R | I | T | P | N | W |
| | | S | V | | | Y | | U | |
| | | | X | | | | | Z | |

e. Authentication. Challenge, any letter;
answer, any letter in the same column of the
shackle.

B. G. LOWREY

Major, U S Marine Corps
CommandingDISTRIBUTION:

| | |
|-------------|-----------|
| G-2 | 1 |
| G-3 | 1 |
| AID | 1 |
| FSCC | 1 |
| 4thMar S-2 | 1 |
| 4thMar S-3 | 1 |
| 4thMar FSCC | 1 |
| 2/9 | 2 |
| 3/12 | 1 |
| MAG-16 | 2 |
| 1st FRC | 2 |
| Plt | 3 |
| File | 8 |
| | <u>30</u> |

CONFIDENTIAL

CONFIDENTIAL

Operation Order: 137-66
 Patrols Team 62, 6th Plt, 1st FRC
 Debriefer: Sgt. P. F. BACHTA
 Map Sheet: 6361 II & 6360 I

Copy 19 of 30 copies
 1st Force Reconnaissance Co (Rein)
 DONG HA, RVN
 061100H November 1966

PATROL REPORT1. SIZE, COMPOSITION AND EQUIPMENT:

- a. Size and Composition: (5) enl.
- b. Special Attachments: None.
- c. Communication Equipment: (2) AN/PKC-25.
- d. Observation Equipment: (1) 7x50.
- e. Special Equipment: None.
- f. Special Weapons: (1) M-79, (1) M-76, (2) WP Rifle Grenades.

2. MISSION: Observe to the south of your NFZ to determine size, location and disposition of VC/NVA units in the area.

3. TIME OF DEPARTURE/RETURN: 031000H/XD956447, 060835H/XD967447.

4. ROUTE: ANNEX A (Patrol Route Overlay).

5. OBSERVATION OF ENEMY AND TERRAIN:

a. Synopsis: In 72 hours of patrolling team made negative sightings or contacts.

b. Enemy: Negative.

c. Terrain:

(1) Canopy was 20-30 feet and elephant grass was 8-10 feet. Movement was fair.

(2) None

d. Other Information:

(1) 051355H/XD976435 - Team heard 3 carbine rounds.

(2) 051438H - 2 more rounds.

(3) 051442H - 2 more rounds.

(4) 051515H - 2 more rounds.

~~CONFIDENTIAL~~

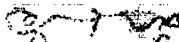
6. RESULTS OF ENCOUNTERS WITH THE ENEMY: Negative.
7. CONDITION OF PATROL: Physical condition, good; morale, good.
8. CONCLUSIONS AND RECOMMENDATIONS: At anytime if team moved to the south communications was impossible. Only one area could good communications be made from.

J. E. DUNNING 1549407
S/Sgt U S Marine Corps
Patrol Leader

PATROL PERSONNEL:

| | | |
|---------------|-------|---------|
| ESLICK, H. T. | Sgt | 2058485 |
| BRYANT, E. H. | Cpl | 1921250 |
| SAVORY, J. W. | L/Cpl | 2122632 |
| WOODS, G. G. | Pvt | 2080008 |

ANNEX A (Patrol Route Overlay):

95
45 + 

+ 43
97

Patrol Route —
O.R. — Δ
HLZ — O

CONFIDENTIAL

Copy 19 of 30 copies
 1st Force Reconnaissance Co (Rein)
 DONG HA, RVN
 020915H November 1966

Operation Order 138-66

Ref: (a) Map Sheet; VIETNAM; 1:50,000 AMS; Series
 I701; Map Sheet 6361 II
 (b) 1st Force Recon Co (Rein) OpO 4-66

Task Organization. Team 32, 3rd Plt, 1st FRC

1. SITUATION. Reference (b).
2. MISSION. Observe to the west of your NFZ to determine size, location and disposition of VC/NVA units in the area.
3. EXECUTION.

a. Concept of Operation.

98 b. Coordinating Instructions.

- 03 (1) Reference (b).
- (2) Communication SCP applies.
- (3) USE 38.7 FOR ALL INSERTIONS AND EXTRACTS.
- (4) Artillery Blocks RC 101 - 120.

4. ADMINISTRATION AND LOGISTICS. Ref (b).

5. COMMAND AND COMMUNICATIONS ELECTRONICS.

a. Reference (b).

b. Callsign. PARTYLINE.

TIC -- 9950
 TLB -- 0449
 TLX -- 0147

TOD -- 031030H November 1966
 TOR -- 060900H November 1966

CONFIDENTIAL

c. Frequencies.

- (1) Recon: FIELDCLERK - 49.6, 38.7
- (2) D-5: BOOZE 26 - 42.2
- (3) Army: MORTAGE - 49.6
- (4) 3rd Marines: STARBOARD - 38.25, 39.7

d. Shackle. November Shackle #3

| | | | | | | | | | |
|---|---|---|---|---|---|---|---|---|---|
| 1 | 2 | 3 | 4 | 5 | 6 | 7 | 8 | 9 | 0 |
| G | C | M | E | I | B | L | F | J | A |
| Q | H | T | O | N | D | U | K | W | P |
| | | Z | S | | | | | Y | R |
| | | | V | | | | | | X |

e. Authentication. Challenge, any letter; answer, any letter in the same column of the shackle.

B. G. Lowrey

B. G. LOWREY
Major, U S Marine Corps
Commanding

DISTRIBUTION:

| | |
|-------------|----|
| G-2 | 1 |
| G-3 | 1 |
| AID | 1 |
| FSCC | 1 |
| 4thMar S-2 | 1 |
| 4thMar S-3 | 1 |
| 4thMar FSCC | 1 |
| 2/9 | 2 |
| 3/12 | 1 |
| MAG-16 | 2 |
| 1st FRC | 7 |
| Pit | 3 |
| File | 8 |
| | 30 |

CONFIDENTIAL

CONFIDENTIAL

Operation Order: 138-66
 Patrol: Team 32, 3rd Plt, 1st FRC
 Debriefer: L/Cpl R. F. GAC
 Map Sheet: 6361 II

Copy ¹⁵ of 30 copies
 1st Force Reconnaissance Co (Rein)
 DONG HA, RVN
 070930H November 1966

PATROL REPORT1. SIZE, COMPOSITION AND EQUIPMENT:

- a. Size and Composition: (5) enl.
- b. Special Attachments: None.
- c. Communication Equipment: (2) AN/FRC-25.
- d. Observation Equipment: (1) 7x50.
- e. Special Equipment: (1) M-76 Grenade Launcher.
- f. Special Weapons: (1) M-79, (2) WP Rifle Grenades.

2. MISSION: Observe to the west of your NFZ to determine size, location and disposition of V/NVA units in the area.

3. TIME OF DEPARTURE/RETURN: 031010H/YD028503, 061715H/YD005485.

4. ROUTE: ANNEX A (Patrol Route Overlay).

5. OBSERVATION OF ENEMY AND TERRAIN:

a. Synopsis: During 68 hours of patrolling the patrol made one apprehension of a Viet Cong suspect.

b. Enemy:

- (1) 051030H/YD996479 Team came upon a village that had no friendly or unfriendly status according to the ARVN liaison officer. Observed in the village were numerous middle aged men and women and also older women and children, the team then spotted 2 suspicious looking young men eating in a house with an old woman. The patrol decided to apprehend these men as possible VCS, as team maneuvered towards the house one of the men took off running to the SW obviously spotting team. He wore black shorts and a dark shirt. The other VCS stayed in the house and picked up a knife when the team entered to apprehend him. Team leader convinced this VCS to put down the knife, afterwards binding him for the return trip to the base for questioning. During this time the old woman who was with these two was most unconcerned about the whole situation

CONFIDENTIAL

and the villagers outside did not seem to care if this man was taken away or not (note: Montenard people are known to be very close and would usually object to one of their people being taken away).

Captured along with this was were two blanket rolls containing the listed material on enclosure (1).

While the team was leaving the village they spotted two men in green uniforms moving quickly out of the village towards the southwest.

The Viet Cong Suspect was brought back to the Marine base of operations, unharmed and turned over to ITT.

c. Terrain.

- (1) This terrain is characterized by 14 foot elephant grass intermingled among 25 to 30 foot trees, making movement fairly difficult.
- (2) Map Corrections. The objective area contained many small trails but all were grown over and not used very recently.

d. Other Information.

- (1) YD018503 - Team came upon one 3 to 4 foot wide trail running in a northwesterly direction, showing moderate usage.
- (2) XD996479 - Also found 1 roll of U S barbed wire under house where VCS was apprehended.
- (3) 061530H/YD006484 - Team found another roll of U S barbed wire hidden under a bush.

6. RESULTS OF ENCOUNTERS WITH THE ENEMY: The team captured one Viet Cong suspect, now undergoing questioning by ITT.
7. CONDITION OF PATROL: Physical condition, fair; morale, good.
8. CONCLUSIONS AND RECOMMENDATIONS: None.

E. F. CINQUEMANI
Sgt, U S Marine Corps
Patrol Leader

PATROL PERSONNEL:

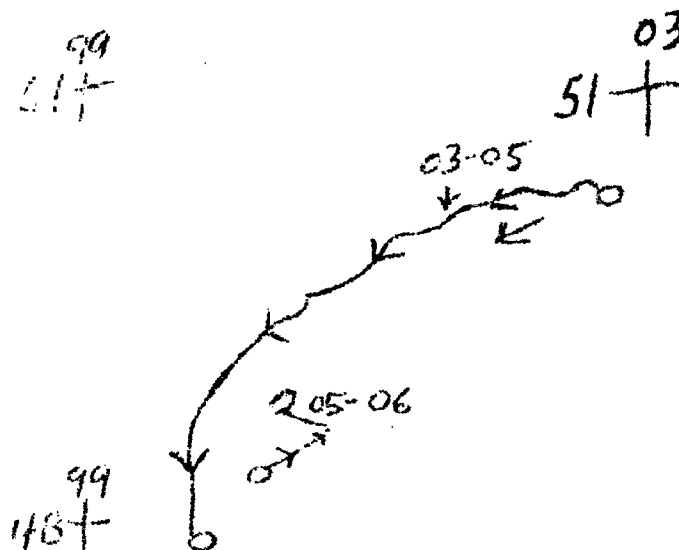
| | | |
|------------------|-------|---------|
| GEE, J. R. | L/Cpl | 2168181 |
| LONG, L. R. | L/Cpl | 2128186 |
| GERSTER, L. O. | L/Cpl | 2137640 |
| BANNISTER, D. R. | PFC | 2234507 |

CONFIDENTIAL

~~CONFIDENTIAL~~

ADDITIONAL COMMENT BY DEBRIEFER: From further interrogation of the VCS he is strongly believed to be a confirmed Viet Cong due to his reluctance to cooperate and answer any questions at all concerning even himself.

ANNEX A (Patrol Route Overlay):



- 1 pr. black PJ trousers
- 2 heavy green coats (1 with Canadian buttons)
- 6 yds. black material
- Large piece of plastic
- 1 pr. khaki trousers
- 1 green shirt
- 1 small metal container, containing a rock, flints and another rubber container
- Black paper wrapped contents unknown
- 1 necklace
- 1 bracelet
- 1 cigarette lighter
- Package of unknown powder wrapped in paper
- Package of wood fibers
- Hard hat helmet

-- 3 --

CONFIDENTIAL

Enclosure (2)

2-55

CONFIDENTIAL

Copy 18 of 30 copies

1st Force Reconnaissance Co (Rein)
DONG HA, RVN

021845H November 1966

Operation Order 139-66

Ref: (a) Map Sheet; VIETNAM, 1:50,000 AMS; Series
1701; Map Sheet 6361 II
(b) 1st For Recon Co (Rein) OpO 4-66

Task Organization. Team 42, 4th Plt, 1st FRC

1. SITUATION. Reference (b).
2. MISSION. Locate north-south infiltration route to determine size, location and disposition of VC/NVA units in area.
3. EXECUTION.
 - a. Concept of Operation.
 - b. Coordinating Instructions.
 - (1) Reference (b).
 - (2) Communication SOP applies.
 - (3) USE 38.7 FOR ALL INSERTIONS AND EXTRACTIONS.
 - (4) Artillery Blocks RC 801-820.
4. ADMINISTRATION AND LOGISTICS. Ref (b).
5. COMMAND AND COMMUNICATIONS ELECTRONICS.
 - a. Reference (b).
 - b. Callsign: VENGEANCE.

TLT -- 0446
TLU -- 0946
TLX -- 0744

TOD -- 040800H November 1966
TOR -- 070730H November 1966

-- 1 --

CONFIDENTIAL

CONFIDENTIALc. Frequencies.

- (1) Recon: FIELDCLERK - 49.6, 38.7
- (2) D-5: BOOZE 26 - 42.2
- (3) Arty: PRETEXT MIKE - 49.6
- (4) 3rd Marines: STARBOARD - 38.25, 39.7

d. Shackle. November Shackle # 9.

| | | | | | | | | | |
|---|---|---|---|---|---|---|---|---|---|
| 1 | 2 | 3 | 4 | 5 | 6 | 7 | 8 | 9 | 0 |
| J | S | L | F | I | E | C | H | N | B |
| Z | A | X | K | R | Q | W | P | U | G |
| | | Y | | D | | | T | | M |
| | | | | O | | | | | V |

- e. Authentication. Challenge, any letter;
answer, any letter in the same column of the
shackle.

B. G. LOWREY
Major, U S Marine Corps
Commanding

DISTRIBUTION:

| | |
|-------------|----|
| G-2 | 1 |
| G-3 | 1 |
| ALO | 1 |
| FSCC | 1 |
| 4thMar S-2 | 1 |
| 4thMar S-3 | 1 |
| 4thMar FSCC | 1 |
| 2/9 | 2 |
| 3/12 | 1 |
| MSG-16 | 2 |
| 1st IRC | 7 |
| Pit | 3 |
| File | 8 |
| | 30 |

CONFIDENTIAL

Operation Order: 139-66
 Patrol: Team 42, 4th Plt, 1st FRC
 Debriefed: Sgt T. E. BACHTA
 Map Sheet: 6361 II

Copy ¹⁵ of 30 copies
 1st Force Reconnaissance Co (Rein)
 DONG HA, RVN
 080830H November 1966

PATROL REPORT

1. SIZE, COMPOSITION AND EQUIPMENT:
 - a. Size and Composition: (5) enl.
 - b. Special Attachments: None.
 - c. Communication Equipment: (2) AN/FRC-25.
 - d. Observation Equipment: (1) 6x30.
 - e. Special Equipment: None.
 - f. Special Weapons: (1) M-79.
2. MISSION. Locate north-south infiltration route to determine size, location and disposition of VC/NVA units in the area.
3. TIME OF DEPARTURE/RETURN. ins 040805H/YD078469 ext 071220H/YD073468
4. ROUTE: ANNEX A (PATROL ROUTE OVERLAY)
5. OBSERVATION OF ENEMY AND TERRAIN:
 - a. Synopsis: In 74 hours of patrolling the team made negative sightings and/or contacts with the enemy.
 - b. Enemy: Negative
 - c. Terrain:
 - (1) Canopy was 15-20 feet high, elephant grass was 5-6 feet high. Movement was very poor.
 - (2) YD078469 - Trail running east to west, about 2 feet wide. Trail was well used.
 - (3) YD078469 - Trail running south 2 to 3 feet wide with moderate use.
 - (4) YD059455 - Trail running east 3 feet wide. Trail was well used.
 - (5) YD059455 - Trail running north, about 3 feet wide, well used.

CONFIDENTIALd. Other Information:

- (1) YD0545 - Team heard small arms fire for three days straight.
Just one round at a time would be fired.

6. RESULTS OF ENCOUNTERS WITH THE ENEMY. Negative.7. CONDITION OF PATROL. Physical condition, team had one med-evac due to illness, all other members condition is good; morale is good.8. CONCLUSIONS AND RECOMMENDATIONS.

- (1) Large amount of small arms fire and arty to the north of teams area of operation.
- (2) Area showed little to no signs of enemy activity.

A. J. TORIZZO 1248749
Cty/Sgt U S Marine Corps
Patrol Leader

PATROL PERSONNEL:

| | | |
|----------------|-------|---------|
| WILLIAMS, B. | Cpl | 2056247 |
| OWENS, C. N. | PFC | 2172789 |
| NOLL, J. R. | L/Cpl | 2222220 |
| BENNETT, H. K. | Cpl | 2252406 |

ANNEX A (Patrol Route Overlay):

+48
08



03

+44

CONFIDENTIAL

Copy 21 of 30 copies
 1st Force Reconnaissance Co (Rein)
 DONG HA, RVN
 030945H November 1966

Operation Order 140-66

Ref: (a) Map Sheet; VIETNAM; 1:50,000 AMS; Series
 1701; Map Sheet 6361 I & 6361 II
 (b) 1st For Recon Co (Rein) OpO 4-66

Task Organization. Team 43, 4th Plt, 1st FRC.

1. SITUATION. Reference (b).
2. MISSION. Conduct physical reconnaissance of area
 of operation to locate VC/NVA units in the area.
3. EXECUTION.
 - a. Concept of Operation.
 - b. Coordinating Instructions.
 - (1) Reference (b).
 - (2) Communication SOP applies.
 - (3) USE 38.7 FOR ALL INSERTIONS AND EXTRACTIONS.
 - (4) Artillery Blocks RC 221-240.
4. ADMINISTRATION AND LOGISTICS. Ref (b).
5. COMMAND AND COMMUNICATIONS ELECTRONICS.
 - a. Reference (b).
 - b. Callsign. CHECKMATE.

TIC -- 0364
 TLD -- 0763
 TLX -- 0561

TOD -- 050800H November 1966
 TOR -- 080830H November 1966

CONFIDENTIALc. Frequencies.

- (1) Recon: FIELDCLERK - 49.6, 38.7
- (2) D-5: BOOZE 26 - 49.6
- (3) Arty: PRETEXT MIKE - 49.6
- (4) 3rd Marines: STARBOARD - 38.25, 39.7
- (5) 4th Marines: SCAT - 57.4

d. Shackle. November Shackle # 8

| | | | | | | | | | |
|---|---|---|---|---|---|---|---|---|---|
| 1 | 2 | 3 | 4 | 5 | 6 | 7 | 8 | 9 | 0 |
| E | I | K | Q | J | B | N | H | U | G |
| Y | L | C | O | F | V | S | X | W | M |
| T | | | | P | Z | | | R | |
| | | | | D | | | | A | |

- e. Authentication. Challenge, any letter;
answer, any letter in the same column of
the shackle.

DISTRIBUTION:

| | |
|-------------|----|
| G-2 | 1 |
| G-3 | 1 |
| ALO | 1 |
| FSCC | 1 |
| 3/12 | 1 |
| 4thMar S-2 | 1 |
| 4thMar S-3 | 1 |
| 4thMar FSCC | 1 |
| 2/9 | 2 |
| MAG-16 | 2 |
| 1stFRC | 7 |
| Plt | 3 |
| File | 8 |
| | 30 |

B. G. LOWREY
Major, U S Marine Corps
Commanding

CONFIDENTIAL

CONFIDENTIAL

Operation Order: 140-06.
 Patrol: Team 43, 4th Plt, 1st FRC
 Debriefers: L/Cpl R. F. GAC
 Map Sheets: 6361 I & 6361 II

Copy 16 of 30 copies
 1st Force Reconnaissance Co (Rein)
 DONG HA, RVN
 082100H November 1966

PATROL REPORT

1. SIZE, COMPOSITION AND EQUIPMENT:
 - a. Size and Composition: (5) enl.
 - b. Special Attachments: None.
 - c. Communication Equipment: (2) AN/FRC-25.
 - d. Observation Equipment: (1) 6x30.
 - e. Special Equipment: None.
 - f. Special Weapons: (1) M-79.
2. MISSION: Conduct physical reconnaissance of area of operation to locate VC/NVA units in the area.
3. TIME OF DEPARTURE/RETURN: 050900H/YD051642, 080840H/YD043632.
4. ROUTE: ANNEX A (Patrol Route Overlay).
5. OBSERVATION OF ENEMY AND TERRAIN:
 - a. Synopsis: During 72 hours of patrolling the team fired one artillery mission on enemy lights in their area of operation. Physical reconnaissance of this area showed signs of recent enemy utilization.
 - b. Enemy:
 - (1) 080100H/YD048647 - While at their night harbor site the team spotted a glare in the sky which was believed to be coming from floodlights down in the valley area (coordinates ~~above~~). These lights could have been moving under the canopy due to them flickering but direction was unable to be determined. The team fired 4 rounds of 155 MM on these lights with all four directly on target. The lights went out and were never seen again.

a. Terrain:

- (1) This area is characterized by rolling hills covered with 20 to 25 foot canopy on the hill tops and 10 foot scrub trees on the moderate slopes. Movement is fairly easy through this area.
- (2) Map Corrections: In grid square YD 0463 the team found a stream that runs northwest that is not shown on the map. The banks of this stream are worn down to bare earth and show recent usage. The team found a sandal print along the stream that appeared to be less than 24 hours old. The print pointed to the northwest. This terrain also showed the signs of the recent friendly infantry operations which were previously run through this area.

- d. Other Information: Due to the type of terrain this area has numerous LZ's. The insertion and extraction HLZ's would accomodate from 2 to 3 E-4's each.

6. RESULTS OF ENCOUNTERS WITH THE ENEMY: Negative.
7. CONDITION OF PATROL: Physical condition, good; moral, good.
8. CONCLUSIONS AND RECOMMENDATIONS: None.

C. W. CAMPBELL 1892428
Sgt, U S Marine Corps
Patrol Leader

PATROL PERSONNEL:

| | | |
|---------|-------|---------|
| CWENS | L/Cpl | 2130769 |
| SIMMONS | PTC | 2239883 |
| PETOSKI | L/Cpl | 2101951 |
| TOY | PTC | 2209515 |

ANNEX A (Patrol Route Overlay):

06

+ 65

63 +
03

61 03

Copy 21 of 30 copies
1st Force Reconnaissance Co (Rein)
DONG HA, RVN
031100H November 1966

Operation Order 141-66

Ref: (a) Map Sheet; VIETNAM, 1:50,000 AMS; Series
L701; Map Sheet 6361 II
(b) 1st For Recon Co (Rein) OpO 4-66

Task Organization. Team 11, 1st Plt, 1st FRC.

1. SITUATION. Reference (b).
2. MISSION. Capture one prisoner.
3. EXECUTION.
 - a. Concept of Operation.
 - b. Coordinating Instructions.
 - (1) Reference (b).
 - (2) Communication SOP applies.
 - (3) USE 38.7 FOR ALL INSERTIONS AND EXTRACTIONS.
 - (4) Artillery Blocks RC 1-20.
4. ADMINISTRATION AND LOGISTICS. Ref (b).
5. COMMAND AND COMMUNICATIONS ELECTRONICS.
 - a. Reference (b).
 - b. Callsign. NIGHTSTICKER.

TLH -- 9247
TLI -- 9747
TLX -- 9549

TOD --- 050800H November 1966
TOR --- 080900H November 1966

CONFIDENTIAL

DECLASSIFIED

CONFIDENTIAL

c. Frequencies.

(1) Recon: FIELDCLERK - 49.6, 38.7

(2) D-5: BOOZE 26 - 42.2

(3) Arty: PETERSON 9 - 49.6

(4) 3rd Marines: STARBOARD - 38.25, 39.7

d. Shackle. November Shackle #2.

1 2 3 4 5 6 7 8 9 0

L F I A H D M J C E

G P R K N V B Y T O

U Q Z S

W X

e. Authentication. Challenge, any letter;
answer, any letter in the same column of the shackle.

B. G. LOWREY
Major, U S Marine Corps
Commanding

DISTRIBUTION:

| | |
|--------------|-----------|
| G-2 | 1 |
| G-3 | 1 |
| ALO | 1 |
| FSCC | 1 |
| 4th Mar S-2 | 1 |
| 4th Mar S-3 | 1 |
| 4th Mar FSCC | 1 |
| 2/9 | 2 |
| 3/12 | 1 |
| M&G-16 | 2 |
| 1st FRC | 7 |
| Plt | 3 |
| File | 8 |
| | <u>30</u> |

CONFIDENTIAL

CONFIDENTIAL

Operation Order: 141-66
 Patrol: Team, 11, 1st Plt, 1st Frc
 Debriefer: Sgt T.E. BACHTA
 Map Sheet: 6361 II

Copy 16 of 30 copies
 1st Force Reconnaissance Co (MCIN)
 DONG HA, RVN
 080830H November 1966

PATROL REPORT1. SIZE, COMPOSITION, AND EQUIPMENT:

- a. Size and Composition: (5) enl. (1) off.
- b. Special Attachments: None
- c. Communication Equipment: (2) FRC-25
- d. Observation Equipment: (1) 6x30's
- e. Special Equipment: 2 Claymore AP mines 4 Lbs TNT
- f. Special Weapons: (1) M-79

2. MISSION: Locate north - south infiltration route to determine size, location, and disposition of VC/NVA units in area. Capture 1 prisoner.

3. TIME OF DEPARTURE/RETURN: INS 050900H/YD951474 EXT 080900H/YD 947470

4. ROUTE: ANNEX A (PATROL ROUTE OVERLAY)

5. OBSERVATION OF ENEMY AND TERRAIN:

- a. Synopsis: In 72 hours of patrolling team made negative sightings and/or contacts.
- b. Enemy: Negative
- c. Terrain:
 - (1) Canopy 20-30 feet high intermingled with a light growth of bamboo. Elephant grass was 12 feet high making movement fairly easy.
 - (2) Map Corrections. XD 948468 - Trail running east - west very hard packed and well used. This area also had many small trails all through the area.
- d. Other Information:
 - (1) XD 950471 - Two or more huts, not recently used, falling apart.
 - (2) 062000H-070300H/XD 947475 3 to 5 battery powered lights flickering off and on between these times.

6. RESULTS OF ENCOUNTERS WITH THE ENEMY. Negative.
7. CONDITION OF PATROL. Physical Condition, good; morale, good.
8. CONCLUSIONS AND RECOMMENDATIONS.

XD 9447 This area showed signs of recent VC/NVA usage. Patrol leader recommends a W.P.Q. for this area.

M.C. HENRY 094233
2nd/Lt U. S. Marine Corps
Patrol Leader

PATROL PERSONNEL:

CANTU F. L/CPL 2184167
CARTER J. L/CPL 2192856
BURGER W. L. P.F.C. 2152319
GRACE L/CPL 2147776
THORNHILL B. SGT 2058311

94
48 +

9/15
B.K.

96
96 +

CONFIDENTIAL

Copy 20 of 30 copies
 1st Force Reconnaissance Co (Rein)
 DONG HA, RVN
 041300H November 1966

Operation Order 142-66

Ref: (a) Map Sheet; VIETNAM, 1:50,000 AMS, Series
 L701; Map Sheet 6361 II & 6361 I
 (b) 1st For Recon Co (Rein) OpO 4-66

Task Organization. Team 23, 2nd Plt, 1st FRC.

1. SITUATION. Reference (b).
2. MISSION. Observe valley in northern part of NFZ to locate VC/NVA infiltration routes in the area.

3. EXECUTION.

a. Concept of Operation.

b. Coordinating Instructions.

(1) Reference (b).

(2) Communication SOP applies.

(3) USE 38.7 FOR ALL INSERTIONS AND EXTRAC-
 TIONS.

(4) Artillery Blocks RC 521-540.

4. ADMINISTRATION AND LOGISTICS. Ref (b).5. COMMAND AND COMMUNICATIONS/ELECTRONICS.

a. Reference (b).

b. Call sign. WHITE HORSE.

TLC -- 0364
 TLD -- 0763
 TIX -- 0561

TOD -- 070815H Nov. 1966
 TOR -- 230830H Nov. 1966

10

CONFIDENTIALc. Frequencies.

- (1) Reccon: FIELDCLERK - 49.6, 38.7
- (2) D-5: BOOZE 26 - 42.2
- (3) Arty: MORTAGE - 49.6
- (4) 3rd Marines: STARBOARD - 38.25, 39.7
- (5) 4th Marines: SCAT - 57.4

d. Shackle. November Shackle # 8.

| | | | | | | | | | |
|---|---|---|---|---|---|---|---|---|---|
| 1 | 2 | 3 | 4 | 5 | 6 | 7 | 8 | 9 | 0 |
| B | I | K | Q | J | B | N | H | U | G |
| Y | L | C | O | F | V | S | X | W | M |
| | T | | | P | Z | | | R | |
| | | | | D | | | | A | |

- e. Authentication. Challenge, any letter;
answer, any letter in the same column of
the shackle.

B. G. Lowrey
B. G. LOWREY
Major, U S Marine Corps
Commanding

DISTRIBUTION:

| | |
|-------------|----|
| G-2 | 1 |
| G-3 | 1 |
| AID | 1 |
| FSCC | 1 |
| 3/12 | 1 |
| 4thMar S-2 | 1 |
| 4thMar S-3 | 1 |
| 4thMar FSCC | 1 |
| 2/9 | 2 |
| MAG-16 | 2 |
| 1stFRC | 7 |
| Plt | 3 |
| File | 8 |
| | 30 |

CONFIDENTIAL

CONFIDENTIAL

Operation Order: 142-66
 Patrol: Team 23, 2nd Plt, 1st FRC
 Debriefing: L/Cpl R. F. GAC
 Map Sheet: 6361 II & 6361 I

Copy 16 of 30 copies
 1st Force Reconnaissance Co (Rein)
 DONG HA, RVN
 101030H November 1966

PATROL REPORT

1. SIZE, COMPOSITION AND EQUIPMENT:
 - a. Size and Composition: (5) enl.
 - b. Special Attachments: None.
 - c. Communication Equipment: (2) AN/PRC-25.
 - d. Observation Equipment: (1) 7x50.
 - e. Special Equipment: None.
 - f. Special Weapons: (1) M-79.
2. MISSION: Observe valley in northern part of NFZ to locate VC/NVA infiltration routes in the area.
3. TIME OF DEPARTURE/RETURN: 070800H/YD025606, 100800H/YD042611.
4. ROUTE: ANNEX A (Patrol Route Overlay).
5. OBSERVATION OF ENEMY AND TERRAIN:
 - a. Synopsis: Observation of the objective area for 72 hours resulted in negative enemy sightings or contacts.
 - b. Enemy: Negative.
 - c. Terrain:
 - (1) From 029 to 038, light secondary growth, and from 038 to 042 the vegetation was extremely dense, with vines, shrubs and brush. Canopy was 40 feet high. Slopes in area were moderately steep.
 - (2) Map Corrections: None.

CONFIDENTIAL

- d. Other Information: The objective area did not show any signs of recent enemy usage. Also due to the dense vegetation this area was extremely difficult to observe. OP's had to be located in trees.
6. RESULTS OF ENCOUNTERS WITH THE ENEMY: Negative.
7. CONDITION OF PATROL: Physical condition, good; moral, good.
8. CONCLUSIONS AND RECOMMENDATIONS: None.

E. D. MILLER 1805091
Sgt, U S Marine Corps
Patrol Leader

PATROL PERSONNEL:

| | | |
|---------------|-------|---------|
| HINES, F. J. | L/Cpl | 2156592 |
| MARTIN, T. L. | L/Cpl | 2128034 |
| WARNER, L. W. | L/Cpl | 2146944 |
| ARNOLD, J. L. | Cpl | |

ANNEX A (Patrol Route Overlay):

102
106

204
02

CONFIDENTIAL

Copy 20 of 30 copies
 1st Force Reconnaissance Co (Rein)
 DONG HA, RVN
 041330H November 1966

Operation Order 143.66

Ref: (a) Map Sheet: VIETNAM, 1:50,000 AMS; Series
 701; Map Sheet 6361 I & 6361 II
 (b) 1st Force Recon Co (Rein) OpO 4-66

Task Organization. Team 12, 1st Plt, 1st FRC.

1. SITUATION. Reference (b).
2. MISSION. Observe valley in southeastern section of NFZ to locate VC/NVA infiltration routes in the area.
3. EXECUTION.
 - a. Concept of Operation.
 - b. Coordinating Instructions.
 - (1) Reference (b).
 - (2) Communication SOP applies.
 - (3) USE 38.7 FOR ALL INSERTIONS AND EXTRACTIONS.
 - (4) Artillery Blocks RC 21.40.
4. ADMINISTRATION AND LOGISTICS. Ref (b).
5. COMMAND AND COMMUNICATIONS ELECTRONICS.
 - a. Reference (b).
 - b. Call sign. TORO.

TIC -- 0364
 TID -- 0763
 TIK -- 0561

TOD -- 060800H Nov 1966
 TOR -- 080800H Nov 1966

CONFIDENTIALc. Frequencies.

- (1) Recon: FIELDCLERK - 49.6, 38.7
- (2) D-5: BOOZE 26 - 42.2
- (3) Arty: MORTAGE - 49.6
- (4) 3rd Marines: STARBOARD - 38.25, 39.7
- (5) 4th Marines: SCAT - 37.4

d. Shackle. November Shackle # 8.

| | | | | | | | | | |
|---|---|---|---|---|---|---|---|---|---|
| 1 | 2 | 3 | 4 | 5 | 6 | 7 | 8 | 9 | 0 |
| E | I | K | Q | J | B | N | M | U | G |
| Y | L | C | O | F | V | S | X | W | H |
| | T | | | P | Z | | | | R |
| | | | | D | | | | | A |

e. Authentication. Challenges, any letter;
answer, any letter in the same column of
the shackle.

B. G. Lowrey
B. G. LOWREY
Major, U S Marine Corps
Commanding

DISTRIBUTION:

| | |
|--------------|----|
| G-2 | 1 |
| G-3 | 1 |
| AIO | 1 |
| NSC | 1 |
| 3/2 | 1 |
| 4th Mar S-2 | 1 |
| 4th Mar S-3 | 1 |
| 4th Mar ISOC | 1 |
| 2/C | 2 |
| MAF-1C | 2 |
| 1st MRC | 7 |
| Plt | 3 |
| File | 1 |
| | 30 |

CONFIDENTIAL

Operation Order: 143-66
 Patrol Team 12, 1st Plt, 1st Frc
 Debriefed: Sgt T.E. BACHTA
 Map Sheet: 6361 II

Copy 16 of 30 copies
 1st Force Reconnaissance Co (Rein)
 DONG HA, RVN
 081630H November 1966

PATROL REPORT1. SIZE, COMPOSITION, AND EQUIPMENT:

- a. Size and Composition: (1) off. (4) enl.
- b. Special Attachments: None
- c. Communication Equipment: 2 AN/PRC 25's
- d. Observation Equipment: (1) 6X30's
- e. Special Equipment: None
- f. Special Weapons: (1) M-79

2. MISSION: Observe valley in southeastern section of NFZ to locate VC/NVA infiltration routes in the area.

3. TIME OF DEPARTURE/RETURN: INS 060815H/YD 015617 EXT 080845H/YD 029630

4. ROUTE: ANNEX A (PATROL ROUTE OVERLAY)

5. OBSERVATION OF ENEMY AND TERRAIN:

- a. Synopsis: In 48 hours of patrolling, the team made negative sightings and/or contacts.
- b. Enemy: Negative
- c. Terrain:
 - (1) Canopy 20-30 feet with heavy undergrowth, bamboo and vines. Movement was slow.
 - (2) YD015617 - YD029630 - Trail 1 meter wide, team found footprints on trail 3-4 days old.
- d. Other Information:
 - (1) YD024624 - 2 bunkers 10 feet by 10 feet, made of timber, with ground covering top. Looked to be a CP bunker, had not been used in 4-6 weeks.
 - (2) YD030630 - OP in a tree about 40 feet high with a ladder. This was excellent for observation.

CONFIDENTIAL

6. RESULTS OF ENCOUNTERS WITH THE ENEMY: None.
7. CONDITION OF PATROL: Physical condition, good; morale, good.
8. CONCLUSIONS AND RECOMMENDATIONS: Area showed many signs of past VC use. Recommend area be defoliated, so it can be kept under observation from the air.

W. S. Ostrie
 W. S. OSTRIE 082382
 Capt, U S Marine Corps
 Patrol Leader

PATROL PERSONNEL:

| | | |
|----------------|-------|---------|
| SITAS, C. A. | L/Cpl | 2109251 |
| HARNANDEZ, R. | PFC | 2151528 |
| DERMONT, D. S. | L/Cpl | 2111518 |
| LOHMAN, T. G. | L/Cpl | 2091272 |

ANNEX A (Patrol Route Overlay):

63 99 +

03
 +64
 HLZ
 TRAIL
 0-75

HLZS - 1 Helicopter EACH
 TRAIL - 13 MRS. WIDE

CONFIDENTIAL

Copy 18 of 30 copies
 1st Force Reconnaissance Co (Rein)
 DONG HA, RVN
 030800H November 1966

Operation Order 104-66

Ref: (a) Map Sheet; VIETNAM; 1:50,000 AMS;
 Series L-91; Map Sheet 6961 II
 (b) 1st Force Recon Co (Rein) 4-66

Task Organization. Team 22, 2nd Plt, A Co.

1. SITUATION. Reference (b).
2. MISSION. Observe stream valley in southwestern part of NFZ to locate infiltration routes of VC/NVA units in this area.

3. EXECUTION.

a. Concept of Operation.

b. Coordinating Instructions.

(1) Reference (b).

(2) Communication SOP applies.

(3) USE 38.7 FOR ALL INSERTIONS AND EXTRACTATIONS.

(4) Artillery Blocks RC 721-740.

4. ADMINISTRATION AND LOGISTICS. Ref (b).5. COMMAND AND COMMUNICATIONS ELECTRONICS.

a. Reference (b).

b. Call sign. BREAKER.

TLF -- 8856

TIG -- 9256

TLX -- 9054

TOD -- 061600
 15 NOV 1966

TOR -- 091200
 15 NOV 1966

091200

CONFIDENTIALc. Frequencies.

- (1) Recon: FIELDCLERK - 49.6, 38.7
- (2) Arty: PETERSON 9 - 49.6
- (3) 3rd Marines: STARBOARD - 38.25, 39.7
- (4) 3/3: PAYABLE - 40.5

d. Shackle. November Shackle # 3.

1 2 3 4 5 6 7 8 9 0

| | | | | | | | | | |
|---|---|---|---|---|---|---|---|---|---|
| G | C | M | E | I | B | L | F | J | A |
| Q | H | T | O | N | D | U | K | W | P |
| | | | Z | S | | | | Y | R |
| | | | | V | | | | | X |

- e. Authentication. Challenge, any letter;
answer, any letter in the same column of
the shackle.

B. G. Lowrey
B. G. LOWREY
Major, U S Marine Corps
Commanding

DISTRIBUTION:

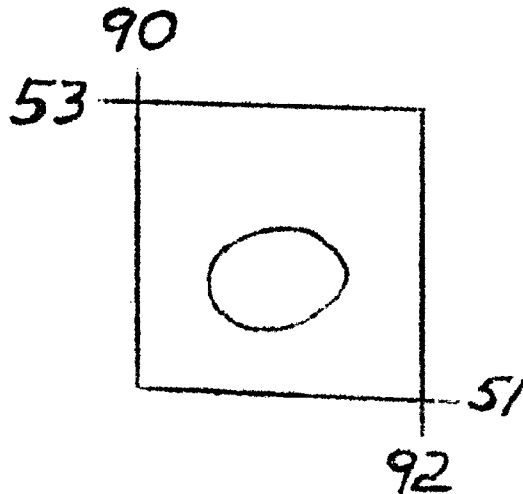
| | |
|-------------|----|
| G-2 | 1 |
| G-3 | 1 |
| ALO | 1 |
| FSCC | 1 |
| 4thMar S-2 | 1 |
| 4thMar S-3 | 1 |
| 4thMar FSCC | 1 |
| 2/9 | 2 |
| 3/12 | 1 |
| MAG-16 | 2 |
| 1st FRC | 7 |
| Plt | 3 |
| File | 8 |
| | 30 |

CONFIDENTIAL

CONFIDENTIAL

CHANGE OF NFZ FOR 1ST FORCE RECONNAISSANCE CO. (REIN) OPERATIONS ORDER 144-66

CALLSIGN --- ~~SEA HORSE~~ *BREAKER*



TLT --- 9050
TLU --- 9450
TLX --- 9252

TOD --- 071600H November 1966
TOR --- 101200H November 1966

CONFIDENTIAL

CONFIDENTIAL

Operation Order: 144-66
 Patrol: Team 22, 2nd Plt, 1st FRC
 Debriefed: Sgt F. E. BACHTA
 Map Sheet: 6361 II

Copy 16 of 30 copies
 1st Force Reconnaissance Co (Rein)
 DONG HA, RVN
 110945H November 1966

PATROL REPORT1. SIZE, COMPOSITION AND EQUIPMENT:

- a. Size and Composition: (4) enl, (1) USN.
- b. Special Attachments: None.
- c. Communication Equipment: (2) AN/FRC-25.
- d. Observation Equipment: (1) 7x50.
- e. Special Equipment: None.
- f. Special Weapons: (1) M-79.

2. MISSION: Observe stream valley in southwestern part of NFZ to locate infiltration routes of VC/NVA units in this area.

3. TIME OF DEPARTURE/RETURN: 071600H/YD915523, 101600H/YD914518.

4. ROUTE: ANNEX A (Patrol Route Overlay).

5. OBSERVATION OF ENEMY AND TERRAIN:

a. Synopsis: In 72 hours of patrolling one sighting of 5 VC and 3 sightings totaling 13-15 lights.

b. Enemy:

- (1) 071700H/YD910518 - Team sighted 5 VC moving east, 3 in kahkis, 2 in black PJ's. No other equipment could be observed. VC seemed to be looking for team.
- (2) 071900H/YD914518 - 8 to 10 lights moving east to west. Lights were flashlights.
- (3) 080200H/YD918518 - 3 lights moving east, were flashlights.
- (4) 090400H/YD923518 - 2 lights moving east, were flashlights.

c. Terrain:

- (1) Canopy was 30-35 feet, elephant grass was 6 feet. Movement was very hard.
- (2) YD911532 - Finger running north to south that was not on the map.

6. RESULTS OF ENCOUNTERS WITH THE ENEMY: None.
7. CONDITION OF PATROL:* Physical condition, fair; moral, excellent.
8. CONCLUSIONS AND RECOMMENDATIONS: Team leader believes VC are moving through the area southeast of hill 212.

J. T. FRANKLIN 1982486
Sgt, U S Marine Corps
Patrol Leader

PATROL PERSONNEL:

| | | |
|-----------------|-------|---------|
| HINKLE, T. E. | PFC | 2139752 |
| MCMULLIN, J. A. | L/Cpl | 2178647 |
| LOWREY, R. E. | L/Cpl | 2030008 |
| GARCIA, J. I. | L/Cpl | 2192255 |

ANNEX A (Patrol Route Overlay):

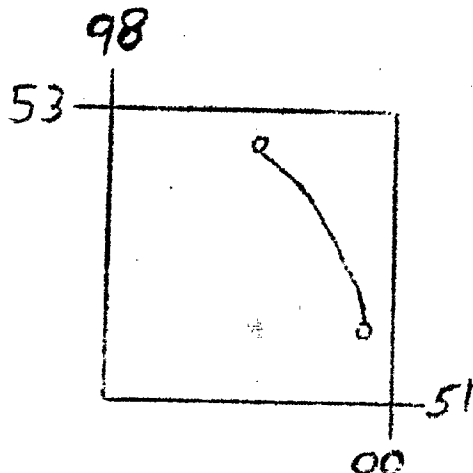
CONFIDENTIAL

Copy 16 of 30 copies
 1st Force Reconnaissance Co (Rein)
 DONG HA, RVN
 051100H November 1966

Operation Order 145-66

Ref: (a) Map Sheet; VIETNAM; 1:50,000-AM Series
 1701; Map Sheet 6861 II
 (b) 1st Force Recon Co (Rein) OpO 4-66

Task Organization. Team 23, 2nd Plt, A Co.



1. SITUATION. Reference (b).

2. MISSION. Observe valley to the west of your NFZ for any VC/NVA activity.

3. EXECUTION.

a. Concept of Operation.

b. Coordinating Instructions.

(1) Reference (b).

(2) Communication SOP applies.

(3) USE 38.7 FOR ALL INSERTIONS AND EXTRACTIONS.

(4) Artillery Blocks RC 701-720.

4. ADMINISTRATION AND LOGISTICS. Ref (b).

5. COMMAND AND COMMUNICATIONS-ELECTRONICS.

a. Reference (b).

b. Callsign. SEA HORSE.

DIR -- 9752

FIS -- 0152

PLX -- 9954

TCD -- 061630H Nov 1966

FOR -- 091230H Nov 1966

CONFIDENTIALc. Frequencies.

- (1) Recon: FIELDCLERK - 49.6, 38.7
- (2) Arty: MORTAGE - 49.6
D-5: BOOZE 26 - ~~49.6~~ 42.7
- (3) 3rd Marines: STAFFBOARD - 38.25, 39.7
- (4) 3/3: PAYABLE - 40.5

d. Shackle. November Shackle # 4.

| | | | | | | | | | |
|---|---|---|---|---|---|---|---|---|---|
| 1 | 2 | 3 | 4 | 5 | 6 | 7 | 8 | 9 | 0 |
| A | I | D | K | E | G | C | N | L | F |
| O | Q | W | H | P | M | U | T | R | |
| | Y | | | B | | S | | V | |
| | | | | X | | | | Z | |

- e. Authentication. Challenge, any letter;
answer, any letter in the same column of
the shackle.

B. G. Lowrey
B. G. LOWREY
Major, U S Marine Corps
Commanding

DISTRIBUTION:

| | |
|--------------|-----------|
| G-2 | 1 |
| G-3 | 1 |
| A-5 | 1 |
| FSCC | 1 |
| 4th Mar S-2 | 1 |
| 4th Mar S-3 | 1 |
| 4th Mar FSCC | 1 |
| 2/9 | 2 |
| 3/12 | 1 |
| MAC-16 | 2 |
| 1st Flt | 7 |
| P-3 | 3 |
| File | 8 |
| | <u>30</u> |

CONFIDENTIAL

CONFIDENTIAL

Operation Order: 145-66
 Patrol: Team 23, 2nd Plt, 1st FRC
 Debriefed: Sgt T. E. BACHTA
 Map Sheet: 6361 II

Copy 17 of 30 copies
 1st Force Reconnaissance Co (Rein)
 DONG HA, RVN
 091830H November 1966

PATROL REPORT1. SIZE, COMPOSITION AND EQUIPMENT:

- a. Size and Composition: (5) enl.
- b. Special Attachments: None.
- c. Communication Equipment: (2) AN/FRC-25.
- d. Observation Equipment: (1) 7x50.
- e. Special Equipment: None.
- f. Special Weapons: (1) M-79.

2. MISSION: Observe valley to the west of your NFZ for any VC/NVA activity.

3. TIME OF DEPARTURE/RETURN: 061720H/XD996519, 090809H/XD994518

4. ROUTE: ANNEX A (Patrol Route Overlay).

5. OBSERVATION OF ENEMY AND TERRAIN:

a. Synopsis: In 68 hours of patrolling team made one sighting of 4 VC. Team also made two sightings of lights totaling 24 lights.

b. Enemy:

- (1) 061805H/XD995520 - 4 VC moving north-northwest with packs, weapons dark utilities and soft covers. VC had very large packs.
- (2) 061910H/XD993518 - 4 lights moving west to east, these were flamed lights.
- (3) 061930H/YD003519 - 20 lights in a column moving east, these were flamed lights. Team heard strange noises from this area, like people moaning.

c. Terrain:

- (1) Canopy was about 20 feet high. Elephant grass was 6-7 feet. undergrowth was heavy and movement was bad.
- (2) None.

CONFIDENTIAL

5. Other Information: None.
6. RESULTS OF ENCOUNTERS WITH THE ENEMY: Negative.
7. CONDITION OF PATROL: Physical condition, good; moral, good.
8. CONCLUSIONS AND RECOMMENDATIONS: None.

P. R. KINGWOOD 2114651
Cpl. U S Marine Corps
Patrol Leader

PATROL PERSONNEL:

| | | |
|-----------------|-------|---------|
| JOHNSON, M. B. | PFC | 2107426 |
| GRIMM, J. H. | L/Cpl | 2209502 |
| ARKOOS, J. | HM-3 | 7951675 |
| JANIESON, J. W. | L/Cpl | 2219760 |

ANNEX A (Patrol Route Overlay):

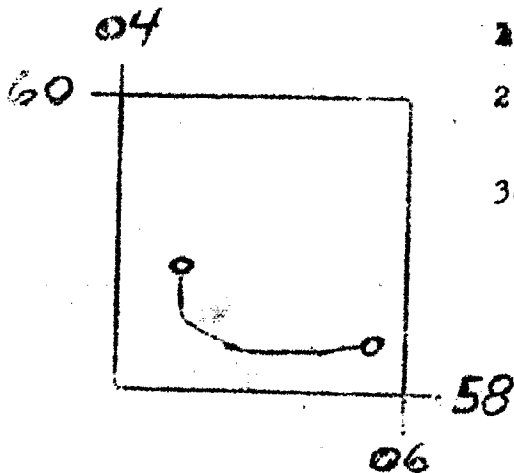
CONFIDENTIAL

Copy 20 of 30 copies
 1st Force Reconnaissance Co (Rein)
 DONG HA, RVN
 061530H November 1966

Operation Order 146-66

Ref: (a) Map Sheet; VIETNAM; 1:50,000 AMS; Series L701; Map Sheet 6361 II
 (b) 1st For Recon Co (Rein) OpO 4-66

Task Organization. Team 52, 5th Plt, 1st FRC.



1. SITUATION. Reference (b).

2. MISSION. To determine size, location and disposition of VC/NVA units in the area.

3. EXECUTION.

a. Concept of Operation.

b. Coordinating Instructions.

(1) Reference (b).

(2) Communication SOP applies.

(3) USE 38.7 FOR ALL INSERTIONS AND EXTRACTATIONS.

(4) Artillery Blocks RC 161-180.

4. ADMINISTRATION AND LOGISTICS. Ref (b).

5. COMMAND AND COMMUNICATIONS ELECTRONICS.

a. Reference (b).

b. Callsign. BLUEBEARD.

TIC -- 0364
 TID -- 0763
 TLX -- 0561

TOD -- 080730H November 1966
 TCR -- 110800H November 1966

CONFIDENTIAL

c. Frequencies.

- (1) Recon: FIELDCLERK - 49.6, 38.7
- (2) Arty: MORTAGE - 49.6
D-5: BOOZE 26 - 42.7
- (3) 3rd Marines: STARBOARD - 38.25, 39.7
- (4) 4th Marines: SCAT - 57.4

d. Shackle. November Shackle # 8.

| | | | | | | | | | |
|---|---|---|---|---|---|---|---|---|---|
| 1 | 2 | 3 | 4 | 5 | 6 | 7 | 8 | 9 | 0 |
| E | I | K | Q | J | B | N | H | U | G |
| Y | L | C | O | F | V | S | X | W | M |
| | T | | | P | Z | | | R | |
| | | | | D | | | | A | |

- e. Authentication. Challenge, any letter;
answer, any letter in the same column
of the shackle.

B. G. Lowrey
B. G. LOWREY
Major, U S Marine Corps
Commanding

DISTRIBUTION:

| | |
|-------------|----|
| G-2 | 1 |
| G-3 | 1 |
| ALO | 1 |
| FSCC | 1 |
| 4thMar S-2 | 1 |
| 4thMar S-3 | 1 |
| 4thMar FSCC | 1 |
| 3/12 | 1 |
| 2/9 | 2 |
| MAG-16 | 2 |
| 1stFRC | 7 |
| Plt | 3 |
| File | 8 |
| | 30 |

CONFIDENTIAL

CONFIDENTIAL

Operation Order: 146-66
 Patrol: Team 52, 5th Plt, 1st FRC
 Debriefing: Sgt T. E. BACHTA
 Map Sheet: 6361 II

Copy 16 of 30 copies
 1st Force Reconnaissance Co (Rein)
 DONG HA, RVN
 111800H November 1966

PATROL REPORT

1. SIZE, COMPOSITION AND EQUIPMENT:
 - a. Size and Composition: (5) enl.
 - b. Special Attachments: None.
 - c. Communication Equipment: (2) AN/FRC-25.
 - d. Observation Equipment: (1) Spotter Scope.
 - e. Special Equipment: None.
 - f. Special Weapons: (1) M-79.
2. MISSION: To determine size, location and disposition of VC/NVA units in the area.
3. TIME OF DEPARTURE/RETURN: 080815H/YD046584, 111445H/YD049585.
4. ROUTE: ANNEX A (Patrol Route Overlay).
5. OBSERVATION OF ENEMY AND TERRAIN:
 - a. Synopsis: In 80 hours of patrolling team made negative sightings or contacts.
 - b. Enemy: Negative.
 - c. Terrain:
 - (1) Canopy was 10 feet high, elephant grass was 6-8 feet with moderate undergrowth. Movement was good.
 - (2) YD046584 - Trail running west to east 1½-2 feet wide, with moderate use. This area had numerous small one time used trails.
 - d. Other Information: None.

CONFIDENTIAL

6. RESULTS OF ENCOUNTERS WITH THE ENEMY: Negative.
7. CONDITION OF PATROL: Physical condition, excellent; moral, excellent.
8. CONCLUSIONS AND RECOMMENDATIONS: Team leader believes there is little to no enemy activity in this area.

B. J. PRESTON 2078875
Sgt, U S Marine Corps
Patrol Leader

PATROL PERSONNEL:

| | | |
|----------------|-------|---------|
| ELLISGH, W. E. | Cpl | 2030135 |
| MCOMBER, R. J. | L/Cpl | 2135643 |
| BORECKY, M. T. | PFC | 2168645 |
| POWELL, D. A. | PFC | 2252435 |

ANNEX A (Patrol Route Overlay):

04

60

123

58

06

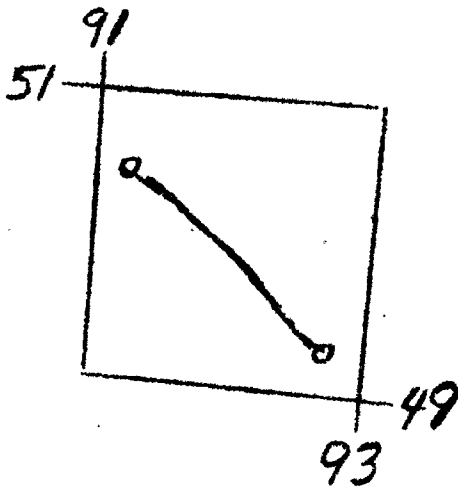
CONFIDENTIAL

Copy 18 of 30 copies
 1st Force Reconnaissance Co (Rein)
 DONG HA, RVN
 061645H November 1966

Operation Order 147-66

Ref: (a) Map Sheet; VIETNAM, 1:50,000 AMS;
 Series L701; Map Sheet 6361 II
 (b) 1st For Recon Co (Rein) 4-66

Task Organization. Team 41, 4th Plt, 1st FRC



1. SITUATION. Reference (b).
2. MISSION. Observe valley north of NFZ to locate possible VC/NVA infiltration route.

3. EXECUTION.

a. Concept of Operation.

b. Coordinating Instructions.

(1) Reference (b).

(2) Communication SOP applies.

(3) USE 38.7 FOR ALL INSERTIONS AND EXTRACTATIONS.

(4) Artillery Blocks RC 641-660.

4. ADMINISTRATION AND LOGISTICS. Ref (b).

5. COMMAND AND COMMUNICATIONS ELECTRONICS.

a. Reference (b).

b. Call sign. HATEFUL.

2

TLT -- 9050
 TLU -- 9450
 TLX -- 9252

TOD -- 080800H November 1966
 TOR -- 110830H November 1966

CONFIDENTIAL

CONFIDENTIALc. Frequencies.

- (1) Recon: FIELDCLERK - 49.6, 38.7
 (2) Arty: PETERSON 9 - 49.6
 (3) 3rd Marines: STARBOARD - 38.25, 39.7

d. Shackle. November Shackle # 5.

| | | | | | | | | | |
|---|---|---|---|---|---|---|---|---|---|
| 1 | 2 | 3 | 4 | 5 | 6 | 7 | 8 | 9 | 0 |
| D | G | A | H | C | L | F | J | E | I |
| M | V | B | Q | K | S | N | P | O | U |
| | | T | | R | Z | | | | X |
| | | | | W | | | | | Y |

- e. Authentication. Challenge, any letter;
 answer, any letter in the same column of
 the shackle.

B. G. Lowrey
 B. G. LOWREY
 Major, U S Marine Corps
 Commanding

DISTRIBUTION.

| | |
|--------------|-----------|
| G-2 | 1 |
| G-3 | 1 |
| ALO | 1 |
| FSCC | 1 |
| 4th Mar S-2 | 1 |
| 4th Mar S-3 | 1 |
| 4th Mar FSCC | 1 |
| 2/9 | 2 |
| 3/12 | 1 |
| MAG-16 | 2 |
| 1st FRC | 7 |
| Fit | 3 |
| THU | 1 |
| | <u>30</u> |

CONFIDENTIAL

Operation Order: 147-66
 Patrol: Team 41, 4th Plt, 1st FRC
 Debriefed: Sgt T. E. BACHTA
 Map Sheet: 6361 II

Copy 15 of 30 copies
 1st Force Reconnaissance Co (Rein)
 DONG HA, RVN
 111915H November 1966

PATROL REPORT1. SIZE, COMPOSITION AND EQUIPMENT:

- a. Size and Composition: (1) off, (3) enl, (1) USN.
- b. Special Attachments: None.
- c. Communication Equipment: (2) AN/FRC-25.
- d. Observation Equipment: (1) 7x50.
- e. Special Equipment: None.
- f. Special Weapons: (1) M-79.

2. MISSION: Observe valley north of NFZ to locate possible VC/NVA infiltration routes.

3. TIME OF DEPARTURE/RETURN: 080810H/XD919501, 111430H/XD927504.

4. ROUTE: ANNEX A (Patrol Route Overlay).

5. OBSERVATION OF ENEMY AND TERRAIN:

- a. Synopsis: In 79 hours of patrolling team made one sighting of one VC/NVA.
- b. Enemy:
 - (1) 110800H/XD922510 - 1 VC/NVA seen moving east in khakis and soft cover, with pack and weapon.
- c. Terrain:
 - (1) Elephant grass was 3-8 feet high, movement was good.
- d. Other Information:
 - (1) XD922499 - Team found month old harbor site that could hold 6-10 men.

(2) XD925504 - Team found a month old harbor site that could possibly hold 6 men. There were 3 C-ration cans found here also.

(3) 081030H-081300H/XD9052 - Team heard one sound every 30-45 minutes fired, this was small arms.

6. RESULTS OF ENCOUNTERS WITH THE ENEMY: Negative.

7. CONDITION OF PATROL: Physical condition, good; moral, good.

8. CONCLUSIONS AND RECOMMENDATIONS: Team leader believes area has not had VC activity in about a month.

L. E. TORRES 093488
2Lt, U S Marine Corps
Patrol leader

PATROL PERSONNEL:

| | | |
|----------------|-------|---------|
| ORTIZ, H. | L/Cpl | 2030196 |
| SCHMIDT, R. M. | PFC | 2188946 |
| HAGER, J. W. | Cpl | 218203 |
| SMITH, T. O. | HM3 | 6953221 |

ANNEX A (Patrol Route Overlay):

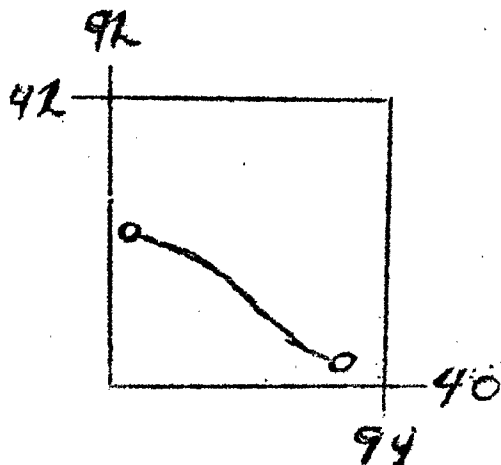
93
0 -> ... 51
X -> ...
Set
91

CONFIDENTIAL

Copy 18 of 30 copies
 1st Force Reconnaissance Co. (Rein.)
 DONG HA, RVN
 061730H November 1966

Operation Order 148-66

Ref: (a) Map Sheet; VIETNAM; 1:50,000AMS; Series
 L701; Map Sheet 6360 I
 (b) 1st For Recon Co (Rein) OpO 4-66

Task Organization. Team 51, 5th, 1st ERC

1. SITUATION. Reference (b).
2. MISSION. Observe valley in area of operation for possible VC/NVA infiltration routes.
3. EXECUTION.
 - a. Concept of Operation.
 - b. Coordinating Instructions.
 - (1) Reference (b).
 - (2) Communication SOP applies.
 - (3) USE 38.7 FOR ALL INSERTIONS AND EXTRACTIONS.
 - (4) Artillery Blocks RC 141-160.
4. ADMINISTRATION AND LOGISTICS. Ref (b).
5. COMMAND AND COMMUNICATIONS ELECTRONICS.
 - a. Reference (b).
 - b. Callsign. KILLER KANE.

TLM --- 9141
 TIN --- 9541
 TLX --- ~~9343~~ 9343

TOD --- 080830H November 1966
 TOR --- 110900H November 1966

CONFIDENTIALc. Frequencies.

- (1) Recon: FIELDCLERK - 49.6, 38.7
- (2) Arty: PETERSON 9 - 49.6
- (3) 3rd Marines: STARBOARD - 38.25, 39.7
- (4) 1/3: SHARP SHOOTER - 46.1

d. Shackles - November Shackle # 6.

| | | | | | | | | | |
|---|---|---|---|---|---|---|---|---|---|
| 1 | 2 | 3 | 4 | 5 | 6 | 7 | 8 | 9 | 0 |
| G | J | D | M | E | A | O | L | Q | C |
| B | H | F | K | R | I | T | P | N | W |
| | | | S | V | | | Y | | U |
| | | | | X | | | | | Z |

- e. Authentication. Challenge, any letters
answer, any letter from the same column
of the shackle.

B. G. Lowrey
B. G. LOWREY
Major, U S Marine Corps
Commanding

DISTRIBUTION:

| | |
|-------------|----|
| G-2 | 1 |
| G-3 | 1 |
| AIO | 1 |
| FSCC | 1 |
| 4thMar S-2 | 1 |
| 4thMar S-3 | 1 |
| 4thMar FSCC | 1 |
| 2/9 | 2 |
| 3/12 | 1 |
| MAG-16 | 2 |
| 1st FRC | 7 |
| Plt | 3 |
| File | 8 |
| | 30 |

CONFIDENTIAL

CONFIDENTIAL

Operation Order: 1148-66
 Patrol: Team 51, 5th Plt, 1st Frc
 Debriefer: Sgt T. E. BACHTA
 Map Sheet: 6360 I

Copy 16 of 30 copies
 1st Force Reconnaissance Co (Rein)
 DONG HA, RVN
 111800H November 1966

PATROL REPORT

1. SIZE, COMPOSITION AND EQUIPMENT:
 - a. Size and Composition: 4 enl, 1 USN
 - b. Special Attachments: None
 - c. Communication Equipment: 2 AN/PRC 25 s
 - d. Observation Equipment 1 pr 7X50' s
 - e. Special Equipment: None
 - f. Special Weapons: M-79 (1)
2. MISSION: Observe valley in area of operation for possible VC/NVA infiltration routes.
3. TIME OF DEPARTURE/RETURN: INS. 081220H/XD937409, EXT 111310H/XD929413
4. ROUTE: ANNEX A (PATROL ROUTE OVERLAY)
5. OBSERVATION OF ENEMY AND TERRAIN:
 - a. Synopsis: In 72 hours of observation team made negative sightings or contact.
 - b. Enemy Negative
 - c. Terrain:
 - (1) Canopy was 30-40 feet high, elephant grass was 10 feet high with moderate undergrowth. Movement was fair.
 - (2) XD928400-trail running north and south about 2 feet wide, was not well used.
 - XD922406-trail running southwest, about 2 feet wide with moderate use.
 - d. Other Information: XD924421-Bridge 10 foot wide and 40 feet long made of wood. Bridge was very old and could possibly hold a jeep. It was once made of concrete but was bombed out and rebuilt from wood.

X091/116 A ford was seen 10 foot wide and 30-40 foot long. It was made of rock and water was running between the rock, a truck could cross it.

6. RESULTS OF ENCOUNTERS WITH THE ENEMY: None
7. CONDITION OF PATROL: Physical Condition, good morale; good.
8. CONCLUSIONS AND RECOMMENDATIONS:
 - (1) Communications in this area was very poor. Recommend NFZ be moved 4000 meters to the west. This will provide better OP's and communication.
 - (2) Team leader believes that there is very little to no enemy activity in the area now or has been in the past.

C. Q. SPRENGELMEYER 1399805
S/SGT U.S. Marine Corps
Patrol Leader

PATROL PERSONNEL:

| | | |
|------------|-------|---------|
| LEVELLE C. | CPL | 2114301 |
| ALLEN A | L/CPL | 2174806 |
| HOYT D. S. | L/CPL | 2160250 |
| RICE M. F. | EM-3 | 7708783 |

ANNEX A (PATROL ROUTE OVERLAY)

CONFIDENTIAL

Copy 21 of 30 copies
 1st Force Reconnaissance Co (Rein)
 DONG HA, RVN
 071315H November 1966

Operation Order 149-66

Ref: (a) Map Sheet; VIETNAM; 1:50,000 AMS;
 Series L701; Map Sheet 6361 I & 6361 II
 (b) 1st For Recon Co (Rein) 4-66

Task Organization. 31, 3rd Plt, 1st SRC

1. SITUATION. Reference (b).
2. MISSION. Observe valley in area of operation for possible VC/NVA infiltration routes.

3. EXECUTION.

a. Concept of Operation.

b. Coordinating Instructions.

(1) Reference (b).

(2) Communication SOP applies.

(3) USE 38.7 FOR ALL INSERTIONS AND EXTRACTIONS.

(4) Artillery Blocks RC 81-100.

4. ADMINISTRATION AND LOGISTICS. Ref (b).

5. COMMAND AND COMMUNICATIONS ELECTRONICS.

a. Reference (b).

b. Call sign. GAMBON.

TIC -- 9261
 TID -- 9661
 TLX -- 9459

TOD -- 090800H November 1966
 TOR -- 120830H November 1966

CONFIDENTIAL

CONFIDENTIALc. Frequencies.

- (1) Recon: FIELDCLERK - 49.6, 38.7
- (2) Arty: PETERSON 9 - 49.6
- (3) 3rd Marines: STARBOARD - 38.25, 39.7
- (4) 3/3: PAYABLE - 40.5

d. Shackle. November Shackle # 7.

| 1 | 2 | 3 | 4 | 5 | 6 | 7 | 8 | 9 | 0 |
|---|---|---|---|---|---|---|---|---|---|
| C | H | G | J | B | F | L | E | O | A |
| X | R | D | T | N | P | I | Q | M | K |
| Z | | | | S | | | | Y | U |
| | | | | V | | | | | W |

- e. Authentication. Challenge, any letter;
answer, any letter in the same column of
the shackle.

B. G. Lowrey
B. G. LOWREY
Major, US Marine Corps
Commanding

DISTRIBUTION:

| | |
|--------------|----|
| G-2 | 1 |
| G-3 | 1 |
| ALO | 1 |
| FSCC | 1 |
| 4th Mar S-2 | 1 |
| 4th Mar S-3 | 1 |
| 4th Mar FSCC | 1 |
| 2/9 | 2 |
| 3/12 | 1 |
| MA G-16 | 2 |
| 1st FRC | 7 |
| Pit | 3 |
| File | 8 |
| | 30 |

CONFIDENTIAL

CONFIDENTIAL

Operation Order: 149-66
 Patrol: Team 31, 3rd Plt, 1st FRC
 Debriefer: Sgt T. E. BACHTA
 Map Sheet: 6361 I & 6361 II

Copy 11 of 30 copies
 1st Force Reconnaissance Co (Rein)
 DONG HA, RVN
 121200H November 1966

PATROL REPORT1. SIZE, COMPOSITION AND EQUIPMENT:

- a. Size and Composition: (5) enl.
- b. Special Attachments: None.
- c. Communication Equipment: (2) AN/PRC-25.
- d. Observation Equipment: (1) 7x50.
- e. Special Equipment: None.
- f. Special Weapons: (1) M-79.

2. MISSION: Observe valley in area of operation for possible VC/NVA infiltration routes.

3. TIME OF DEPARTURE/RETURN: 090800H/XD952603, 120830H/XD951603.

4. ROUTE: ANNEX A (Patrol Route Overlay).

5. OBSERVATION OF ENEMY AND TERRAIN:

a. Synopsis: In 72 hours of patrolling team made negative sightings or contact but found large VC harbor site not in use.

b. Enemy: Negative.

c. Terrain:

(1) Canopy was 50 feet high with very heavy undergrowth, elephant grass was 6-8 feet. Movement very hard.

(2) XD954606 - Trail running north and south about 2 feet wide. Had not been used in a while.

(3) XD953613 - Trail running east and west about 2-3 feet wide, with moderate use.

(4) XD951605 - Trail running north and south about 2-3 feet wide. Had not been used in a while.

CONFIDENTIALd. Other Information:

- (1) 090900H/XD954605 to XD954608 - VC harbor site about company size with 50-75 bunkers. These were one man bunkers made of timber and earth (2-3-5). Also 10-15 huts through out this area, made of grass and bamboo. Hut had two large ovens inside which looked to be used for cooking. Area also had shovels and picks laying around. Area was 1-2 months old.
- (2) 091330H/XD954605 - Heard one round fired, 30 minutes later heard another. Sounded like carbine.
- (3) 091500H/XD946624 - 10-15 rounds of automatic fire at a C-123 that was defoliating the area.
- (4) 091600H/XD954607 - Heard 6-10 VC talking very loud about 50 meters from team, VC moving west to east.
- (5) 111730H/XD951605 - 5 bunkers were found. These were one man bunkers made of timbers and dirt about 2x3x5. Bunkers had not been used in 1-2 months.

6. RESULTS OF ENCOUNTERS WITH THE ENEMY: Negative.

7. CONDITION OF PATROL: Physical condition, good; moral, good.

8. CONCLUSIONS AND RECOMMENDATIONS: Team leader believes area is starting to be reused again on a small scale.

T. S. CLAY 2037736
Sgt, U S Marine Corps
Patrol Leader

PATROL PERSONNEL:

| | | |
|--------------|-------|---------|
| HEADLEY, H. | L/Cpl | 2158572 |
| GARRAN, G. | PFC | 2140771 |
| RODRIGUE, R. | L/Cpl | 2159981 |
| TRACCOLA, T. | L/Cpl | 2145603 |

ANNEX A (Patrol Route Overlay):

+ 62

14

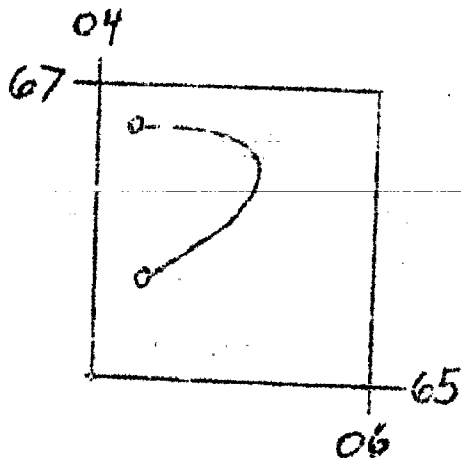
CONFIDENTIAL

Copy 27 of 30 copies
 1st Force Reconnaissance Co (Rein)
 DONG HA, RVN
 081030H November 1966

Operation Order 150-66

Ref: (a) Map Sheet; VIETNAM; 1:50,000 AMS;
 Series L701; Map Sheet 6361 I
 (b) 1stForReconCo(Rein) OpOrd 4-66

Task Organization. Team 61, 6th Plt, 1st FRC.



1. SITUATION. Reference (b).

2. MISSION. Capture one prisoner.

3. EXECUTION.

a. Concept of Operation.

b. Coordinating Instructions.

(1) Reference (b).

(2) Communication SOP applies.

(3) USE 38.7 FOR ALL INSERTIONS AND EXTRACTIONS.

(4) Artillery Blocks RC 181-200.

4. ADMINISTRATION AND LOGISTICS. Ref (b).

5. COMMAND AND COMMUNICATIONS ELECTRONICS.

a. Reference (b).

b. Callsign. QUIZ GAME.

TIC -- 0366

TID -- 0766

TLX -- 0564

TOD -- 100800H Nov 1966

TOR -- 130830H Nov 1966

CONFIDENTIALc. Frequencies.

- (1) Beacon: FIELDGIRL - 49.6, 38.7
- (2) Arty: PRETEXT MIKE - 49.6
- (3) D-5: BOOZE 26 - 42.7
- (4) 3rd Marines: STARBOARD - 38.25, 39.7
- (5) 4th Marines: SEAR - 37.4

d. Shackle. November Shackle # 7

1 2 3 4 5 6 7 8 9 0

| | | | | | | | | | |
|---|---|---|---|---|---|---|---|---|---|
| G | H | I | J | K | L | M | N | O | P |
| Q | R | S | T | U | V | W | X | Y | Z |

- e. Authentication: Challenge, any letter;
answer, any letter from the same column
of the shackle.

B. G. LOWRE
Major, U S Marine Corps
Commanding

DISTRIBUTION:

| | |
|--------------|----|
| G-2 | 1 |
| G-3 | 1 |
| AID | 1 |
| RESC | 1 |
| 4th Mar S-2 | 1 |
| 4th Mar S-3 | 1 |
| 4th Mar RESC | 1 |
| 2/2 | 2 |
| 3/12 | 1 |
| MA3-16 | 2 |
| 1st FRC | 7 |
| Plt | 3 |
| File | 1 |
| | 30 |

CONFIDENTIAL

CONFIDENTIAL

Operation Order: 150-66
 Patrol: Team 61, 6th Plt, 1st PRC
 Debriefing: Sgt T. E. BACHTA
 Map Sheet: 6361 I

Copy 27 of 30 copies
 1st Force Reconnaissance Co (Rein)
 DONG HA, RVN
 140845H November 1966

PATROL REPORT1. SIZE, COMPOSITION AND EQUIPMENT:

- a. Size and Composition: (2) off, (7) enl, (1) USN.
- b. Special Attachments: (2) Scout Dogs.
- c. Communication Equipment: (2) AN/PRC-25.
- d. Observation Equipment: (1) 7x50.
- e. Special Equipment: (2) Claymores, 150 meters DetCord, (4) lbs. C-4, (9) Blasting Caps.
- f. Special Weapons: (1) M-79, (2) WP Rifle Grenades.

2. MISSION: Capture one prisoner.3. TIME OF DEPARTURE/RETURN: 101800H/YD074656, 131015H/YD069653.4. ROUTE: ANNEX A (Patrol Route Overlay).5. OBSERVATION OF ENEMY AND TERRAIN:

- a. Synopsis: In 64 hours of patrolling team made one sighting of two VC/NVA and no contact.
- b. Enemy:
 - (1) 102030H/YD073658 -- 2 VC moving west wearing khaki uniforms and carrying weapons.
- c. Terrain:
 - (1) Canopy was 15 feet high, elephant grass was 3-5 feet. The area was open and movement was 200 meters an hour.
 - (2) YD068653-YD067650 trail running east to west about 2 feet wide and had been used in the last 12 hours.

CONFIDENTIAL

- d. Other Information: 121115H/YD0565 two rounds were heard fired.
Rounds were fired single shot.
6. RESULTS OF ENCOUNTERS WITH THE ENEMY: None.
7. CONDITION OF PATROL: Physical condition, excellent; moral, excellent.
8. CONCLUSIONS AND RECOMMENDATIONS: Team believes that there is a small amount of enemy activity in area.
Use of scout dogs in this terrain was extremely useful.

K. T. CARLISLE 091724
1st Lt, U S Marine Corps
Patrol Leader

PATROL PERSONNEL:

| | | |
|-----------------|-------|---------|
| ESLICK, H. T. | Sgt | 2058485 |
| PHILLIPS, J. T. | PFC | 2229881 |
| BRYANT, E. M. | Cpl | 1921250 |
| WOODS, S. G. | Pvt | 2080008 |
| LAPORTE, M. L. | HM-2 | 6845414 |
| SAEVEDRA, E. | Cpl | 2104490 |
| KEITH, J. G. | L/Cpl | 2110711 |
| LOWREY, B. G. | Maj | 067826 |

ANNEX A (Patrol Route Overlay):

06
67 +

+ 65
08

CONFIDENTIAL

Operation Order: 151-66
 Patrol: Team 33, 3rd Plt, 1st MRC
 Debriefer: Sgt T. E. BACHTA
 Map Sheet: 6461 III

Copy 17 of 30 copies
 1st Force Reconnaissance Co (Rein)
 DONG HA, RVN
 140730H November 1966

PATROL REPORT1. SIZE, COMPOSITION AND EQUIPMENT:

- a. Size and Composition: (5) enl.
- b. Special Attachments: None.
- c. Communication Equipment: (2) AN/PRC-25.
- d. Observation Equipment: (1) 7x50.
- e. Special Equipment: None.
- f. Special Weapons: (1) M-79.

2. MISSION: Observe river valley south of your NFZ to determine size, location, disposition and possible infiltration routes of VC/NVA units in the area.

3. TIME OF DEPARTURE/RETURN: 100800H/YD231454, 130845H/YD227448.

4. ROUTE: ANNEX A (Patrol Route Overlay).

5. OBSERVATION OF ENEMY AND TERRAIN:

- a. Synopsis: In 72 hours of patrolling team made negative sightings or contacts.
- b. Enemy: Negative.
- c. Terrain:
 - (1) Canopy was 20-30 feet high, elephant grass was 2-8 feet. Movement was very hard.
 - (2) None.
- d. Other Information: None.

6. RESULTS OF ENCOUNTERS WITH THE ENEMY: None.

CONFIDENTIAL

7. CONDITION OF PATROL: Physical condition, good; moral, good.
8. CONCLUSIONS AND RECOMMENDATIONS: Communications is very bad in this area. If any team is going to work this area in the future they should have a relay.

SUMPTER, W. I. 2032799
Sgt, U S Marine Corps
Patrol Leader

PATROL PERSONNEL:

| | |
|----------------|---------|
| FUCCI, J. T. | 2104645 |
| MANGRUM, T. C. | 2158846 |
| FAGAN, P. T. | 2171858 |
| LOCKETT, W. L. | 2172026 |

ANNEX A (Patrol Route Overlay):

2146
+

+ 2144

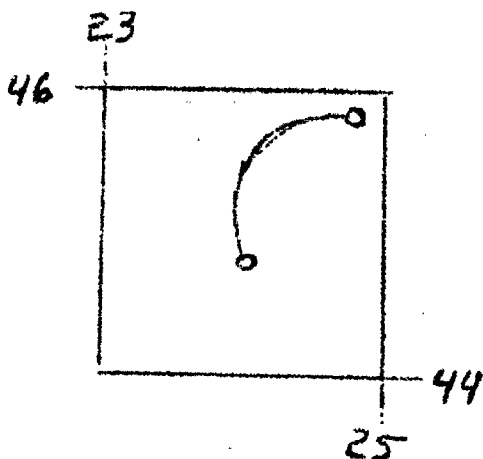
CONFIDENTIAL

Copy 19 of 30 copies
 1st Force Reconnaissance Co (Rein)
 DONG HA, RVN
 081800H November 1966

Operation Order 151-66

Ref: (a) Map Sheet; VIETNAM, 1:50,000 AMS;
 Series L701; Map Sheet 6461 III
 (b) 1st Force Recon Co (Rein) OpO-4-66

Task Organization. Team 33, 3rd Plt, 1st FRC.



1. SITUATION. Ref (b).

2. MISSION. Observe river valley south of your NFZ to determine size, location, disposition and possible infiltration routes of VC/NVA units in the area.

3. EXECUTION.

a. Concept of Operation.

b. Coordinating Instructions.

(1) Reference (b).

(2) Communication SOP applies.

(3) USE 38.7 FOR ALL INSERTIONS AND EXTRACTATIONS.

(4) Artillery Blocks RC 61-80.

4. ADMINISTRATION AND LOGISTICS. Ref (b).

5. COMMAND AND COMMUNICATIONS ELECTRONICS.

a. Reference (b).

b. Call sign. SHOT GUN.

TLS -- 2245

TLT -- 2645

TLX -- 2443

100730

TOD -- 101130H November 1966

TCR -- 131000H November 1966

CONFIDENTIAL

c. Frequencies.

(1) Recon: FIELDCLARK - 49.6, 38.7

(2) Arty: PETERSON 9 - 49.6

(3) De52: BOOZE 26 - 42.7

d. Shackle. November Shackle # 8

| | | | | | | | | | |
|---|---|---|---|---|---|---|---|---|---|
| 1 | 2 | 3 | 4 | 5 | 6 | 7 | 8 | 9 | 0 |
| E | I | K | Q | J | B | N | H | U | G |
| Y | L | C | O | F | V | S | X | W | M |
| | T | | | P | Z | | | | R |
| | | | | D | | | | | A |

e. Authentication. Challenge, any letter;
answer, any letter from the same column
of the shackle.

B. G. Lowrey
B. G. LOWREY
Major, U S Marine Corps
Commanding

DISTRIBUTION:

| | |
|-------------|-----------|
| G-2 | 1 |
| G-3 | 1 |
| ALO | 1 |
| FSCC | 1 |
| 4thMar S-2 | 1 |
| 4thMar S-3 | 1 |
| 4thMar FSCC | 1 |
| 2/9 | 2 |
| 3/12 | 1 |
| MAG-16 | 2 |
| 1st FRC | 7 |
| Plt | 3 |
| File | 8 |
| | <u>30</u> |

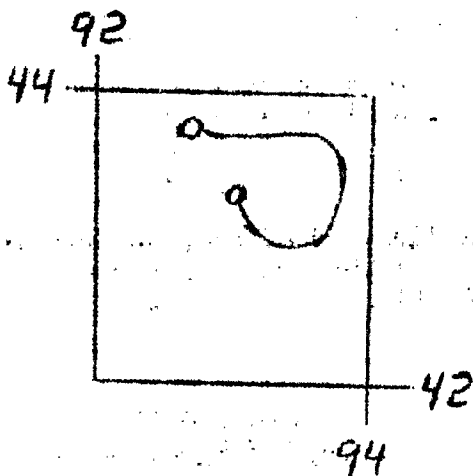
CONFIDENTIAL

CONFIDENTIAL

Copy 19 of 30 copies
 1st Force Reconnaissance Co (Rein)
 DONG HA, RVN
 091100H November 1966

Operation Order 152-66

Ref: (a) Map Sheet: VIETNAM, 1:50,000 AMS,
 Series 1701; Map Sheet 6361 II & 6360 I
 (b) 1st Force Recon Co (Rein) 4-66
Task Organization. Team 13, 1st Flt, 1st FRC



1. SITUATION. Ref (b).
2. MISSION. Observe valley south of your NFZ to determine size, disposition, location and possible infiltration routes of VC/NVA units in the area.
3. EXECUTION.
 - a. Concept of Operation.
 - b. Coordinating Instructions.
 - (1) Reference (b).
 - (2) Communication SOP applies.
 - (3) USE 35.3 FOR ALL INSERTIONS AND EXTRACTIONS.
 - (4) Artillery Blocks RC 741-760.
 - (5) Protective masks will be carried.
4. ADMINISTRATION AND LOGISTICS. Ref (b).
5. COMMAND AND COMMUNICATIONS ELECTRONICS.
 - a. Reference (b).
 - b. Callsign. SNOOPY.

TIM -- 9141
 TIN -- 9541
 TLX -- 9343

TOD -- 110730H November 1966
 TOR -- 140800H November 1966

CONFIDENTIALc. Frequencies.

- (1) Recon: FIELDCLERK - 63.0, 35.3
- (2) Arty: PETERSON 9 - 63.0
- (3) 3rd Marines: STARBOARD - 39.25, 39.7
- (4) 1st: SHARP SHOOTER - 46.1

d. Shackle. November 1966.

| | | | | | | | | | |
|---|---|---|---|---|---|---|---|---|---|
| 1 | 2 | 3 | 4 | 5 | 6 | 7 | 8 | 9 | 0 |
| G | J | D | M | E | A | O | L | Q | C |
| B | H | F | K | R | I | T | P | N | W |
| | | S | V | | | Y | | U | |
| | | | X | | | | | Z | |

- e. Authentication. Challenge, any letter;
answer, any letter from the same column
of the shackle.

B. G. Lowrey
B. G. LOWREY
Major, U S Marine Corps
Commanding

DISTRIBUTION:

| | |
|--------------|----|
| G-2 | 1 |
| G-3 | 1 |
| AIO | 1 |
| FSOC | 1 |
| 4th Mar S-2 | 1 |
| 4th Mar S-3 | 1 |
| 4th Mar FSOC | 1 |
| 2/9 | 2 |
| 3/12 | 1 |
| MAG-16 | 2 |
| 1st FRC | 7 |
| Pit | 3 |
| File | 3 |
| | 30 |

CONFIDENTIAL

CONFIDENTIAL

Operation Order: 152-66
 Patrol: Team 13, 1st Plt, 1st FRC
 Debriefing: L/Cpl R. F. GAC
 Map Sheet: 6361 II & 6360 I

Copy 18 of 30 copies
 1st Force Reconnaissance Co (Rein)
 DONG HA, RVN
 161330H November 1966

PATROL REPORT1. SIZE, COMPOSITION AND EQUIPMENT:

- a. Size and Composition: (4) enl, (1) USN.
- b. Special Attachments: None.
- c. Communication Equipment: (2) AN/PRC-25.
- d. Observation Equipment: (1) 7x50.
- e. Special Equipment: (1) M-76 Grenade Launcher.
- f. Special Weapons: (1) M-79, (2) WP Rifle Grenades.

2. MISSION: Observe valley south of your NFZ to determine size, disposition, location and possible infiltration routes of VC/NVA units in the area.

3. TIME OF DEPARTURE/RETURN: 121030H/XD924436, 161045H/XD928432.

4. ROUTE: ANNEX A (Patrol Route Overlay).

5. OBSERVATION OF ENEMY AND TERRAIN:

a. Synopsis: During 96 hours of patrolling and observation the team made no contacts and/or sightings.

b. Enemy: Negative.

c. Terrain:

(1) This objective area is characterized by steep slopes covered with 30 foot canopy intermingled with sparse vegetation.

(2) Map Corrections: None.

-- 1 --

CONFIDENTIAL

d. Other Information:

XD923433 - One trail of matted down grass running from east to west, 2 feet wide, recently used.

XD932432 - 2 foot trail shown on map shows considerable north-south usage.

6. RESULTS OF ENCOUNTERS WITH THE ENEMY: None.
7. CONDITION OF PATROL: Physical condition, fair; moral, good.
8. CONCLUSIONS AND RECOMMENDATIONS: None.

R. L. WATSON
Sgt, U S Marine Corps
Patrol Leader

PATROL PERSONNEL:

| | | |
|-------------|-----|---------|
| ROSS, B. W. | Sgt | 2091718 |
| WILLIS, W. | Sgt | 3507405 |
| HELPERS, G. | Cpl | 2097706 |
| McNEMAR, | Cpl | 2090196 |

ANNEX A (Patrol Route Overlay):

44 +
42
8
42
(6 11 34)
+ 42
44

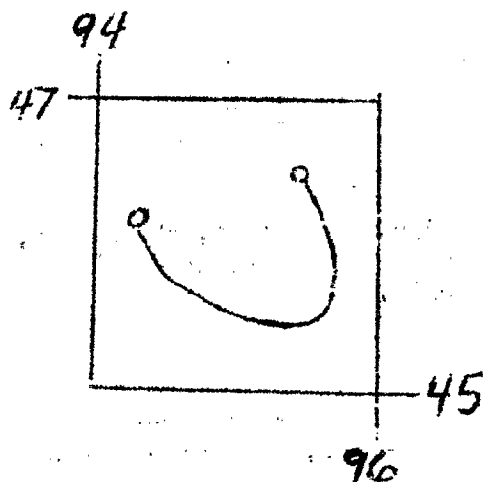
CONFIDENTIAL

Copy 19 of 30 copies
 1st Force Reconnaissance Co (Rein)
 DONG HA, RVN
 091400H November 1966

Operation Order 153-66

Ref: (a) Map Sheet; VIETNAM; 1:50,000 AMS;
 Series 1701; Map Sheet 6361 II
 (b) 1st For Recon Co (Rein) OpO 4-66

Task Organization. Team-21, 2nd Plt, 1st FRC.



1. SITUATION. Ref (b).
2. MISSION. Determine size, location and disposition of VC/NVA units in the area.
3. EXECUTION.
 - a. Concept of Operation.
 - b. Coordinating Instructions.
 - (1) Reference (b).
 - (2) Communication SOP applies.
 - (3) USE 35.3 FOR ALL INSERTIONS AND EXPLANATIONS.
 - (4) Artillery Blocks RC 241-260.
 - (5) Protective masks will be carried.
4. ADMINISTRATION AND LOGISTICS. Ref (b).
5. COMMAND AND COMMUNICATIONS ELECTRONICS.
 - a. Reference (b).
 - b. Callsign. COBRA.

TLI --- 9346
 TLJ --- 9746
 TLX --- 9548

TOD --- 111230H November 1966
 TCR --- 141130H November 1966

CONFIDENTIAL

c. Frequencies.

- (1) Recon: FIELDCLERK - 63.0, 35.3
- (2) Arty: PETERSON 9 - 63.0
- (3) 3rd Marines: STARBOARD - 38.25, 39.7

d. Shackle. November Shackle # 9

| | | | | | | | | | |
|---|---|---|---|---|---|---|---|---|---|
| 1 | 2 | 3 | 4 | 5 | 6 | 7 | 8 | 9 | 0 |
| J | S | L | F | I | E | C | H | N | B |
| Z | A | X | K | R | Q | W | P | U | G |
| | Y | | D | | T | | M | | V |
| | | | O | | | | | | |

- e. Authentication. Challenge, any letter;
answer, any letter in the same column
of the shackle.

B. G. LOWREY
Major, U S Marine Corps
Commanding

DISTRIBUTION:

| | |
|-------------|----|
| G-2 | 1 |
| G-3 | 1 |
| ALO | 1 |
| FSCC | 1 |
| 4thMar S-2 | 1 |
| 4thMar S-3 | 1 |
| 4thMar FSCC | 1 |
| 2/9 | 2 |
| 3/12 | 1 |
| MAG-16 | 2 |
| 1st FRC | 7 |
| Flt | 3 |
| File | 8 |
| | 30 |

CONFIDENTIAL

Operation Order: 153-66
Patrol: Team 21, 2nd Plt, 1st ERC
Debriefing: Sgt I. E. BACHTA
Map Sheet: 6361 II

Copy 12 of 30 copies
1st Force Reconnaissance Co (Rein)
DONG HA, RVN
161300H November 1966

Patrol Report

1. SIZE, COMPOSITION AND EQUIPMENT:
 - a. Size and Composition: (4) enl, (1) USN.
 - b. Special Attachments: None.
 - c. Communication Equipment: (2) AN/PRC-25.
 - d. Observation Equipment: (1) 7x50.
 - e. Special Equipment: None.
 - f. Special Weapons: (1) M-79.
2. MISSION: Determine size, location and disposition of VC/NVA units in the area.
3. TIME OF DEPARTURE/RETURN: 120815H/XD944457, 160945H/XD945457.
4. ROUTE: ANNEX A (Patrol Route Overlay).
5. OBSERVATION OF ENEMY AND TERRAIN:
 - a. Synopsis: In 96 hours of patrolling team made negative sightings ~~on~~ contacts.
 - b. Enemy: Negative.
 - c. Terrain:
 - (1) Canopy was 25-30 feet, elephant grass 15 feet with heavy undergrowth. Movement was fair.
 - (2) None.
 - d. Other Information: None.
6. RESULTS OF ENCOUNTERS WITH THE ENEMY: None.

CONFIDENTIAL

7. CONDITION OF PATROL: Physical condition, fair; moral, good.
8. CONCLUSIONS AND RECOMMENDATIONS: Team leader believes area is not being used at present.

G. A. IKONEN 1837523
S/Sgt, U S Marine Corps
Patrol leader

PATROL PERSONNEL:

| | | |
|-------------------|-------|---------|
| ROBERSON, D. | L/Cpl | 2069002 |
| GILPIN, R. D. | PFC | 2227368 |
| OTT, R. K. | HM-3 | 6928242 |
| GROUTHAMEL, M. D. | PFC | 2220300 |

ANNEX A (Patrol Route Overlay):

CONFIDENTIAL

Copy 14 of 30 copies
 1st Force Reconnaissance Co (Rein)
 DONG HA, RVN
 091430H November 1966

Operation Order 154-66

Ref: (a) Map Sheet; VIETNAM; 1:50,000 AMS;
 Series L701; Map Sheet 6361 II
 (b) 1st For Recon Co (Rein) OpO 4-66

Task Organization. Team 22, 2nd Plt, 1st FRC.

1. SITUATION. Reference (b).
2. MISSION. Capture one prisoner.
3. EXECUTION.
 - a. Concept of Operation.
 - b. Coordinating Instructions.
 - (1) Reference (b).
 - (2) Communication SOP applies.
 - (3) USE 35.3 FOR ALL INSERTIONS AND EXTRACTATIONS.
 - (4) Artillery Blocks RC 41-60.
 - (5) Protective masks will be carried.
4. ADMINISTRATION AND LOGISTICS. Ref (b).
5. COMMAND AND COMMUNICATIONS ELECTRONICS.
 - a. Reference (b).
 - b. Callsign. MUSTANG.

TIR -- 0847
 TIS -- 1347
 TLX -- 1149

TOD -- 111300H November 1966
 TOR -- 141100H November 1966

--11 --

CONFIDENTIAL

CONFIDENTIAL

c. Frequencies.

(1) Recon: FIELDCLERK - 63:0; 35:3

(2) ARTY: MORTAGE - 63,0

(3) D-5: BOOZE 26 - 42.7

d. Shackle. November Shackle # 10.

| 1 | 2 | 3 | 4 | 5 | 6 | 7 | 8 | 9 | 0 |
|---|---|---|---|---|---|---|---|---|---|
| F | M | H | A | C | K | E | B | J | I |
| T | W | R | U | G | Y | V | P | X | D |
| | S | | | N | | Z | | | L |
| | | | | Q | | | | | O |

e. Authentication. Challenge, any letter;
answer, any letter from the same column
of the shackle.

B. G. LOWREY
Major, U S Marine Corps
Commanding

DISTRIBUTION:

| | |
|-------------|----|
| G-2 | 1 |
| G-3 | 1 |
| ALO | 1 |
| FSCC | 1 |
| 4thMar S-2 | 1 |
| 4thMar S-3 | 1 |
| 4thMar FSCC | 1 |
| 2/9 | 2 |
| 3/12 | 1 |
| MAG-16 | 2 |
| 1st FRC | 7 |
| Plt | 3 |
| File | 8 |
| | 30 |

CONFIDENTIAL

Operation Order: 154-66
 Patrol: Team 22, 2nd Plt, 1st FRC
 Debriefing: Sgt T. E. BACHTA
 Map Sheet: 6361 II

Copy 12 of 30 copies
 1st Force Reconnaissance Co (Rein)
 DONG HA, RVN
 141400H November 1966

PATROL REPORT

1. SIZE, COMPOSITION AND EQUIPMENT:
 - a. Size and Composition: (5) enl.
 - b. Special Attachments: None.
 - c. Communication Equipment: (2) AN/FRC-25.
 - d. Observation Equipment: (1) 7x50.
 - e. Special Equipment: None.
 - f. Special Weapons: (1) M-79.
2. MISSION: Capture one prisoner.
3. TIME OF DEPARTURE/RETURN: 111305H/YD113465, 141015H/YD105473.
4. ROUTE: ANNEX A (Patrol Route Overlay).
5. OBSERVATION OF ENEMY AND TERRAIN:
 - a. Synopsis: In 69 hours of patrolling team made negative contacts or sightings.
 - b. Enemy: Negative.
 - c. Terrain:
 - (1) Canopy was 20-30 feet, elephant grass was 3-6 feet, movement was good.
 - (2) None.
 - d. Other Information: None.
6. RESULTS OF ENCOUNTERS WITH THE ENEMY: None.
7. CONDITION OF PATROL: Physical condition, good; moral, good.

CONFIDENTIAL8. CONCLUSIONS AND RECOMMENDATIONS: None.

D. G. ROBIN 1800919
 Sgt, U S Marine Corps
 Patrol Leader

PATROL PERSONNEL:

| | | |
|----------------|-------|---------|
| NEEL, T. O. | L/Cpl | 2147474 |
| CONNOSK, P. S. | Cpl | 2121331 |
| HUCHES, R. L. | L/Cpl | 2174943 |
| WILKINS, D. D. | L/Cpl | 2147185 |

ANNEX A (Patrol Route Overlay):

10
 47+

+46
 12

CONFIDENTIAL

Copy 20 of 30 copies
 1st Force Reconnaissance Co (Rein)
 DONG HA, RVN
 101920H November 1966

Operation Order 155-66

Ref: (a) Map Sheet; VIETNAM; 1:50,000 AMS;
 Series L701; Map Sheet 6361 II
 (b) 1st For Recon Co (Rein) OpO 4-66

Operation Order 155-66

Task Organization. Team 42, 4th Plt, 1st FRC.

1. SITUATION. Reference (b).
2. MISSION. Determine extent of reoccupation of area by VC/NVA units in area of operation.
3. EXECUTION.

a. Concept of Operation.

b. Coordinating Instructions.

(1) Reference (b).

(2) Communication SOP applies.

(3) USE 35.3 FOR ALL INSERTIONS AND EXTRACTIONS.

(4) Artillery Blocks RC 801-820.

(5) Protective masks will be carried.

4. ADMINISTRATION AND LOGISTICS. Ref (b).

5. COMMAND AND COMMUNICATIONS ELECTRONICS.

a. Reference (b).

b. Call sign. VENGEANCE

TLT --- 0049
 TLU --- 0448
 TLX --- 0246

TOD --- 120800H Nov 1966
 TOR --- 150930H Nov 1966

CONFIDENTIALc. Frequencies:

- (1) Recon: FIELDCLERK - 63.0, 35.3
- (2) Arty: PRETEXT MIKE - 63.0
- (3) 3rd Marines: STARBOARD - 38.25, 39.7
- (4) D-5: BOOZE 26 - 42.7

d. Shackle. November Shackle # 1.

| | | | | | | | | | |
|---|---|---|---|---|---|---|---|---|---|
| 1 | 2 | 3 | 4 | 5 | 6 | 7 | 8 | 9 | 0 |
| H | L | F | I | M | O | B | E | C | T |
| Q | J | N | P | A | K | G | S | V | D |
| U | | | | R | | | Y | | X |
| | | | | W | | | | | Z |

- e. Authentication. Challenge, any letter;
answer, any letter from the same column
of the shackle.

M. D. CERRETA
Capt. U S Marine Corps
By Direction

DISTRIBUTION:

| | |
|-------------|----|
| G-2 | 1 |
| G-3 | 1 |
| ALO | 1 |
| FSCC | 1 |
| 4thMar S-2 | 1 |
| 4thMar S-3 | 1 |
| 4thMar FSCC | 1 |
| 2/9 | 2 |
| 3/12 | 1 |
| MAO-16 | 2 |
| 1st FRC | 7 |
| Flt | 3 |
| File | 2 |
| | 30 |

CONFIDENTIAL

Operation Order: 155-66
 Patrol: Team 42, 4th Plt, 1st REG
 Deliverer: Sgt T. E. BACHTA
 Map Sheet: 6361 II

Copy 18 of 30 copies
 1st Force Reconnaissance Co (Rein)
 DONG HA, RVN
 161230H November 1966

PATROL REPORT1. SIZE, COMPOSITION AND EQUIPMENT:

- a. Size and Composition: (5) enl.
- b. Special Attachments: None.
- c. Communication Equipment: (2) AN/PRC-25.
- d. Observation Equipment: (1) 7x50.
- e. Special Equipment: None.
- f. Special Weapons: (1) M-79.

2. MISSION: Determine extent of reoccupation of area by VC/NVA units in area of operation.

3. TIME OF DEPARTURE/RETURN: 121010H/YD020476, 161035H/YD020476.

4. ROUTE: ANNEX A (Patrol Route Overlay).

5. OBSERVATION OF ENEMY AND TERRAIN:

- a. Synopsis: In 96 hours of patrolling team made negative sightings or contact.
- b. Enemy: Negative.
- c. Terrain:
 - (1) Canopy was 20-60 feet high, elephant grass was 6 feet high. Undergrowth was light and movement was good.
 - (2) None.
- d. Other Information:

YD0148 - In this area team heard large amount of talking and wood being cut, this mainly came from the village.

CONFIDENTIAL

4. RESULTS OF ENCOUNTERS WITH THE ENEMY: Negative.
7. CONDITION OF PATROL: Physical condition, good; moral, good.
8. CONCLUSIONS AND RECOMMENDATIONS: Team leader does not believe this area is being used.

PERSONNEL:

| | | |
|-----------|-----|---------|
| SM, B. | Cpl | 2056247 |
| J. R. | PFC | 2222220 |
| TT, E. K. | Cpl | 2252406 |
| MO, O. | Sgt | 2091456 |

ANNEX A (Patrol Route Overlay):

A. T. TORIZZO 1248749
 Gy/Sgt. U.S. Marine Corps
 Patrol Leader

CONFIDENTIAL

Copy 20 of 30 copies
 1st Force Reconnaissance Co (Rein)
 DONG HA, RVN
 111500H November 1966

Operation Order 156-66

Ref: (a) Map Sheet; VIETNAM; 1:50,000 AMS; Series
 L701; Map Sheet 6361 II
 (b) 1st For Recon Co (Rein) OpO 4-66

Task Organization. Team 43, 4th Plt, 1st FRC

1. SITUATION. Reference (b).
2. MISSION. Check for occupation and useage of this area by VC/NVA units.
3. EXECUTION.
 - a. Concept of Operation.
 - b. Coordinating Instructions.
 - (1) Reference (b).
 - (2) Communication SOP applies.
 - (3) USE 35.3 FOR ALL INSERTIONS AND EXTRACTIONS.
 - (4) Artillery Blocks RC 221-240.
 - (5) Protective masks will be carried.
4. ADMINISTRATION AND LOGISTICS. Ref (b).
5. COMMAND AND COMMUNICATIONS-ELECTRONICS.
 - a. Reference (b).
 - b. Callsign. CHECKMATE.

TLC --- 9852
 TLD --- 0252
 TLX --- 0050

TOD --- 130800H Nov. 1966
 TOR --- 160930H Nov. 1966

CONFIDENTIALc. Frequencies:

- (1) Recon: FIELDCLERK - 47.2, 35.3
- (2) Arty: MORTAGE - 47.2
- (3) D-5: BOOZE 26 - 42.7
- (4) 3rd Marines: STARBOARD - 38.25, 39.7

d. Shackle. November Shackle # 2.

| | | | | | | | | | |
|---|---|---|---|---|---|---|---|---|---|
| 1 | 2 | 3 | 4 | 5 | 6 | 7 | 8 | 9 | 0 |
| L | F | I | A | H | D | M | J | C | E |
| G | P | R | K | N | V | B | Y | T | O |
| U | | | | Q | | Z | | | S |
| | | | | W | | | | | X |

- e. Authentication. Challenge, any letter;
answer, any letter from the same column
of the shackle.

M. D. CERRETA
Capt, U S Marine Corps
By Direction

DISTRIBUTION:

| | |
|-------------|---|
| G-2 | 1 |
| G-3 | 1 |
| ALO | 1 |
| FSCG | 1 |
| 4thMar S-2 | 1 |
| 4thMar S-3 | 1 |
| 4thMar FSCC | 1 |
| 2/9 | 2 |
| 3/12 | 1 |
| MAG-16 | 2 |
| 1st FRC | 7 |
| Plt | 3 |
| File | 8 |

30

CONFIDENTIAL

Operation Order: 156-66
 Patrol: Team 43, 4th Plt, 1st FRC
 Debriefed: Sgt T. E. BACHTA
 Map Sheet: 6361 II

Copy 18 of 30 copies
 1st Force Reconnaissance Co (Rein)
 DONG HA, RVN
 161445H November 1966

PATROL REPORT1. SIZE, COMPOSITION AND EQUIPMENT:

- a. Size and Composition: (5) enl.
- b. Special Attachments: None.
- c. Communication Equipment: (2) AN/PRC-25.
- d. Observation Equipment: (1) 7x50.
- e. Special Equipment: None.
- f. Special Weapons: (1) M-79.

2. MISSION: Check for occupation and usage of this area by VC/NVA units.3. TIME OF DEPARTURE/RETURN: 130800H/XD998529, 161100H/XD995515.4. ROUTE: ANNEX A (Patrol Route Overlay).5. OBSERVATION OF ENEMY AND TERRAIN:

- a. Synopsis: In 74 hours of patrolling team made negative sightings or contacts.
- b. Enemy: Negative.
- c. Terrain:
 - (1) Canopy was 10-15 feet, elephant grass was 3-4 feet with moderate undergrowth. Movement was easy.
 - (2) XD996516 - Trail running east-west about two feet wide, not well used.

CONFIDENTIAL

d. Other Information: XD993516 - Harbor site which could hold 40-50 men. Team found cigarette packs and bottles in this area. Harbor site was used in the last week.

e. RESULTS OF ENCOUNTERS WITH THE ENEMY: None.

f. CONDITION OF PATROL: Physical condition, good; moral, good.

g. CONCLUSIONS AND RECOMMENDATIONS: None.

C. W. CAMPBELL 1892428
Sgt, U S Marine Corps
Patrol Leader

PATROL PERSONNEL:

| | | |
|----------------|-------|---------|
| OWENS, W. J. | L/Cpl | 2130769 |
| SIMMONS, R. G. | PFC | 2239883 |
| PETOSKE, B. A. | L/Cpl | 2101853 |
| FOY, D. W. | PFC | 2209515 |

ANNEX A (Patrol Route Overlay):

02
+ 54

50 +
1'

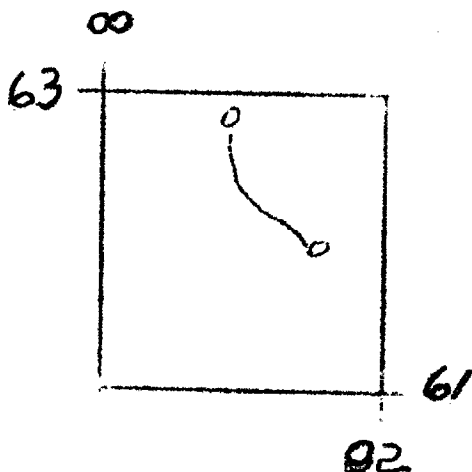
CONFIDENTIAL

Copy 23 of 30 copies
 1st Force Reconnaissance Co (Rein)
 DONG HA, RVN
 111600H November 1966

Operation Order 157-66

Ref: (a) Map Sheet; VIETNAM; 1:50,000 AMS; Series
 L701; Map Sheet 6361 I & 6361 II
 (b) 1st For Recon Co (Rein) OpO 4-66

Task Organization. Team 12, 1st Plt, 1st FRC



1. SITUATION. Reference (b).
2. MISSION. Check ridgeline running north and south from vicinity YD010620 to YD010633 for recent use by VC/NVA units.
3. EXECUTION.
 - a. Concept of Operation.
 - b. Coordinating Instructions.
 - (1) Reference (b).
 - (2) Communication SOP applies.
 - (3) USE 35.3 FOR ALL INSERTIONS AND EXTRACTIONS.
 - (4) Artillery Blocks RC 21-40.
 - (5) Protective masks will be carried.
4. ADMINISTRATION AND LOGISTICS. Ref (b).
5. COMMAND AND COMMUNICATIONS ELECTRONICS.
 - a. Reference (b).
 - b. Call sign. TORO

TLJ — 9962
 TLK — 0362
 TLX — 0160

TOD — 130730H Nov. 1966
 TOR — 160900H Nov. 1966

CONFIDENTIALc. Frequencies:

- (1) Recon: FIELDCLERK - 47.2, 35.3
- (2) Arty: MORTAGE - 47.2
- (3) D-5: BOOZE 26 - 42.7
- (4) 3rd Marines: STARBOARD - 38.25, 39.7
- (5) 4th Marines: SCAT - 57.4

d. Shackle. November Shackle # 4.

| | | | | | | | | | |
|---|---|---|---|---|---|---|---|---|---|
| 1 | 2 | 3 | 4 | 5 | 6 | 7 | 8 | 9 | 0 |
| A | I | D | K | E | G | C | N | L | F |
| O | Q | W | H | P | M | J | U | T | R |
| Y | | | | B | | S | | V | |
| | | | | X | | | | Z | |

e. Authentication. Challenge, any letter; answer, any letter from the same column of the shackle.

M. D. CERRETA
M. D. CERRETA
Capt, U S Marine Corps
By Direction

DIRECTION:

| | |
|--------------|----|
| G-2 | 1 |
| G-3 | 1 |
| AIO | 1 |
| FSCC | 1 |
| 4th Mar s-2 | 1 |
| 4th Mar S-3 | 1 |
| 4th Mar FSCC | 1 |
| 2/9 | 2 |
| 3/12 | 1 |
| MAG-16 | 2 |
| 1st FRG | 7 |
| Flt | 3 |
| File | 8 |
| | 30 |

CONFIDENTIAL

Operation Order: 157-66
 Patrol: Team 12, 1st Plt, 1st FRC
 Debriefing: L/Cpl R. F. GAC
 Map Sheet: 6361 I & 6361 II

Copy 19 of 30 copies
 1st Force Reconnaissance Co (Rein.)
 DONG HA, RVN
 161545H November 1966

PATROL REPORT1. SIZE, COMPOSITION AND EQUIPMENT:

- a. Size and Composition: (5) enl.
- b. Special Attachments: (1) Writer from Atheneum Publishers.
- c. Communication Equipment: (2) AN/PRC-25.
- d. Observation Equipment: (1) 7x50.
- e. Special Equipment: (1) M-76 Grenade Launcher.
- f. Special Weapons: (1) M-79 (2) WP Rifle Grenades (9) CS Grenades

2. MISSION: Check ridgeline running north and south from vicinity
 YD 616620 to YD 010620 for recent use by VC/NVA units.

3. TIME OF DEPARTURE/RETURN: INS 130930H/YD 027629 EXT 161130H/YD 015626

4. ROUTE: ANNEX A (PATROL ROUTE OVERLAY)

5. OBSERVATION OF ENEMY AND TERRAIN:

a. Synopsis: During 74 hours of patrolling and observation the team made no sightings of the enemy. Objective area was checked out but did not show any signs of any recent usage.

b. Enemy: Negative

c. Terrain:

(1) This area is characterized by 30 to 50 foot canopy with moderate vegetation intermingled.

(2) Map Corrections. YD 0262 & YD 0162 - Trail running from east to west, $1\frac{1}{2}$ to 2 foot wide, along ridgeline, this trail joined numerous fortifications and appeared to have been heavily used a month ago. This trail did not show signs of very recent usage.

DECLASSIFIED

YD 0262 to YD 0162 - Team came upon a past enemy fortified area, consisting of numerous bunkers and fighting holes. Found in this area was various gear left behind by the enemy, such as numerous picks, shovels, ammo pouches, chi com grenades and eating utensils. Team also found one drum magazine from a RPD light machine gun with a bullet hole through it. Most of the gear found was partially destroyed by bullets and fragmentations.

YD 024624 - Team found a 6'X12' hut built into the side of a mountain. This hut contained a waist high 6 foot long stone table, bloody bandages and 50 yds of detonation cord.

YD 026625 & YD 021623 - Locations of two observation platforms with excellent views to the east and west.

6. RESULTS OF ENCOUNTERS WITH THE ENEMY: None.
7. CONDITION OF PATROL: Physical condition, good; morale, good.
8. CONCLUSIONS AND RECOMMENDATIONS. Patrol leader recommends a TPQ using "delayed fuse" to destroy this fortified area.

N. E. JENNINGS
S/SGT U. S. Marine Corps
Patrol leader

PATROL PERSONNEL

| | | | |
|-----------|------|--------|---------|
| SITAS | C.A. | L/CPL | 2109251 |
| SADQRY | C.W. | L/CPL | 2123682 |
| DERMONT | D.S. | L/CPL | 2111518 |
| HERNANDEZ | R. | PFC | 2097706 |
| RUSS | M. | WRITER | |

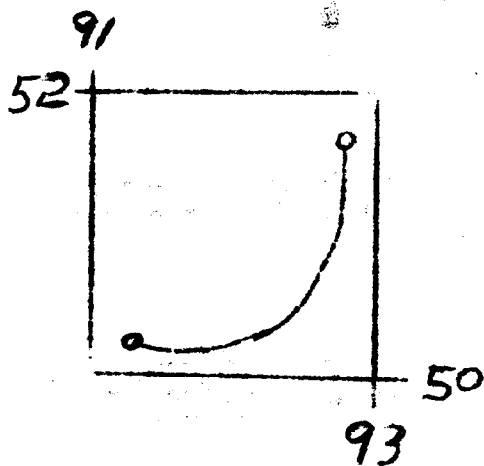
CONFIDENTIAL

Copy 20 of 30 copies
 1st Force Reconnaissance Co (Rein)
 DONG HA, RVN
 121600H November 1966

Operation Order 158-66

Ref: (a) Map Sheet; VIETNAM; 1:50,000AMS; Series
 L701; Map Sheet 6361 II
 (b) 1st For Recon Co (Rein) OpO 4-66

Task Organization. Team 23, 2nd Plt, A Co.



1. SITUATION. Reference (b).
2. MISSION. To determine size, location and disposition of VC/NVA units in area.
3. EXECUTION.
 - a. Concept of Operation.
 - b. Coordinating Instructions.
 - (1) Reference (b).
 - (2) Communication SOP applies.
 - (3) USE 35.3 FOR ALL INSERTIONS AND EXTRACTATIONS.
 - (4) Artillery Blocks RC 701-720.
 - (5) Protective masks will be carried.
4. ADMINISTRATION AND LOGISTICS. Ref (b).
5. COMMAND AND COMMUNICATIONS ELECTRONICS.
 - a. Reference (b).
 - b. Call sign. SEA HORSE.

TIR -- 9451
 TLS -- 9051
 TLX -- 9249

TOD -- 140900H Nov 1966
 TOR -- 170900H Nov 1966

CONFIDENTIALc. Frequencies.

(1) Recon: FIELDCLERK - 47.2, 35.3

(2) Arty: PETERSON 9 - 47.2

(3) 3rd Marines: STARBOARD - 38.25, 39.7

d. Shackle. November Shackle # 5.

1 2 3 4 5 6 7 8 9 0

D G A H C L F J E I

M V B Q K S N P O U

T R Z X

W Y

e. Authentication. Challenge, any letter;
answer, any letter from the same column
of the shackle.B. G. LOWREY
Major, U S Marine Corps
CommandingDISTRIBUTION:

| | |
|--------------|---|
| G-2 | 1 |
| G-3 | 1 |
| ALO | 1 |
| FSCC | 1 |
| 4th Mar S-2 | 1 |
| 4th Mar S-3 | 1 |
| 4th Mar FSCC | 1 |
| 2/9 | 2 |
| 3/12 | 1 |
| MAG-16 | 2 |
| 1st PRG | 7 |
| Plt | 3 |
| File | 8 |

30

CONFIDENTIAL

CONFIDENTIAL

Operation Order: 158-66
Patrol: Team 23, 2nd Plt, A Co.
Debriefing: Sgt T. E. BACHTA
Map Sheet: 6361 II

Copy 18 of 30 copies
1st Force Reconnaissance Co (Rein)
DONG HA, RVN
161415H November 1966

PATROL REPORT

1. SIZE, COMPOSITION AND EQUIPMENT:
 - a. Size and Composition: (5) enl.
 - b. Special Attachments: None.
 - c. Communication Equipment: (2) AN/PRC-25.
 - d. Observation Equipment: (1) 7x50.
 - e. Special Equipment: None.
 - f. Special Weapons: (1) M-79.
2. MISSION: To determine size, location and disposition of VC/NVA units in area.
3. TIME OF DEPARTURE/RETURN: 140955H/XD905509, 161125H/XD905509.
4. ROUTE: ANNEX A (Patrol Route Overlay).
5. OBSERVATION OF ENEMY AND TERRAIN:
 - a. Synopsis: In 50 hours of patrolling team made negative sightings or contacts.
 - b. Enemy: Negative.
 - c. Terrain:
 - (1) Canopy was 30-40 feet, elephant grass was 8 feet with heavy undergrowth. Movement was good.
 - (2) None.
 - d. Other Information: None.
6. RESULTS OF ENCOUNTERS WITH THE ENEMY: None.
7. CONDITION OF PATROL: Physical condition, good; moral, good.

CONFIDENTIAL

8. CONCLUSIONS AND RECOMMENDATIONS: Team leader believes is not in use at present.

P. R. RINGWOOD 2114651
Cpl, U S Marine Corps
Patrol Leader

PATROL PERSONNEL:

| | | |
|----------------|-------|---------|
| HUNKLE, L. Z. | L/Cpl | 2139752 |
| JOHNSON, M. B. | L/Cpl | 2157426 |
| ARKCOOS, J. | HM-3 | 7951676 |
| SMITH, R. L. | Cpl | 2047543 |

ANNEX A (Patrol Route Overlay):

11
521
21

150
73

DECLASSIFIED

CONFIDENTIAL

1ST FOR RECON Co.

Copy 8 of 21 copies
Co D, 1st Recon Bn
15 NOV 66

Operation Order 1-66

Ref: (a) Map: Vietnam 1:50,000, Sheet _____
(b) Doc: 321-66
(c) 1st MarDiv F3300.F (Intelligence SOP)
(d) Ba Trang Order Msg 28-66

UNIT 5TH PLT 1ST FORCE CALL SIGN BOOK NOTE PATROL LEADER SSgt. SPRENGEL-

NO PERS 11 INSERTION 161600 AT COORD 956376 MEYER

EXTRACTION 191600 AT COORD 956376

1. SITUATION

- a. Enemy Forces: Current INTENSIF'S (Make final check with S-2)
- b. Friendly Forces: Current OPSUM'S and PIR'S
- c. Attachments and Detachments:

2. MISSION Conduct reconnaissance and surveillance operations of area assigned, as directed.

3. EXECUTION

a. Concept of Operation

(1) Annex A (Operation Overlay)

(2) Platoon departs IZ FINCH at 161600 H and inserts (VIC at 956376) to conduct reconnaissance and surveillance of assigned area until extraction on 191600 H from (VIC at 956376)

b. 1st Platoon

- (1) Conducts ground reconnaissance as feasible, within assigned area and maintains surveillance of surrounding area.
- (2) The primary direction of observation is to the SE and SW of assigned area. Annex A establishes patrols NO FIRE ZONE.
- (3) Emphasis throughout the reconnaissance effort will be placed upon:
 - (a) Routes of egress and entry.
 - (b) Lines of communications.

CONFIDENTIAL

2-26

DECLASSIFIED

DECLASSIFIED

C O N F I D E N T I A L

- (c) LZ's suitable for exploitation forces.
- (d) Verifying the Order of Battle.
- (e) Location of major installations and facilities to include rest areas, command posts, communications facilities, hospitals, training areas, logistical storage facilities, and POW camps.

(4) Report the capture of all documents and weapons with description to HEAD QUARTERS ASAP.

(5) Capture and return to U. S. control VC and/or VCS.

c. Coordinating Instructions

(1) Ref (b)

(2) Submit SITREP to HEAD QUARTERS hourly.

(3) Submit BRAVO report every two hours.

(4) Report all sightings and contacts in SALUTE format.

(5) Be prepared to call and adjust artillery fire. Shackle of ordnance at discretion of patrol leader.

(6) Be prepared to exploit with air.

(7) Be familiar with call signs and brevity codes currently in use as pertains to your mission.

(8) Caution all troops to be alert for AP mines and booby traps. Do not endanger lives of patrol members to investigate same.

(9) Read and understand Rules of Engagement, IAW reference (c).

(10) Carry at least one entrenching tool to bury trash. All trash and garbage will be buried and camouflaged to prevent compromise of patrol.

(11) Should communications be lost, an AO will be dispatched to patrol's reconnaissance area. Patrol will come up on AO net. Should contact be lost for a period of 6 hours, the patrol will abort its mission and proceed to initial LZ.

(12) Patrol leader will submit patrol order, list of all serialized equipment and roster of patrol by 15:500 H.

4. ADMINISTRATION and LOGISTICS

(a) Ref (b)

(b) Sufficient Class I to sustain operations, (to include one days' extra rations).

C O N F I D E N T I A L

CONFIDENTIAL

- (c) Carry basic allowance of Class V plus at least 2 blocks of C-4 per squad, at least 8 ft of detonating cord per block and 10 ft of time fuse. Sufficient fuze lighters and blasting caps to dual prime each block will be carried.
- (d) Patrol leader will carry such other special equipment and weapons as he deems necessary.
- (e) Med-evacs, if necessary, will be accomplished IAW previous instructions.

5c. COMMAND and COMMUNICATIONS-ELECTRONICS

- (a) No patrol will remain in area where communications cannot be effected.

(b) Frequencies

- (1) Primary: - 34.6
- (2) Alternate: - 45.1
- (3) Helo Net: - 34.6
- (4) AO Net: - 34.6
- (5) Artillery: - 38.6

- (c) Code Words: Battalion Brevity Code for NOV 66.

- (d) Numerals and Authentication:

- (e) Thrust Lines: "A" - 9541; "B" 9641 - "C" 9636.

- (f) Call Signs: Net Control
 1ST RECON BN. - BAD ACTOR
 BAD ACTOR BOOKNOTE - PATROL
 PIED PIPER FOXTROT - ARTILLERY
 REDWOOD CHARLIE
 BLACK COAT - AO

DISTRIBUTION:

| | | |
|------------------|-------|-----|
| 1ST RECON BN. | ----- | (4) |
| 1ST MAR DIV FSCC | ----- | (2) |
| COMMO | ----- | (1) |
| DIV AO SEC | ----- | (1) |
| G-2 | ----- | (2) |


CONFIDENTIAL

| | | |
|--------------------|-------|-----|
| 1ST FORCE RECON CO | ----- | (4) |
| 3/9 | ----- | (2) |
| 11TH MAR | ----- | (4) |
| 9TH MAR | ----- | (1) |
| RECON FSCC | ----- | (2) |

CONFIDENTIAL

OPO
1-66
1st RECON BN.
DANANG, RVN


92
43



ATL



BTL

CTL



35



98

Operation Order: 1-
 Patrol: Booknote, 5-F
 Debriefing: SSgt E. W. BELL
 Map Sheet: 6640 III

Copies of copies
 1st Reconnaissance Bn.
 DaNang, RVN
 DTG: 171830H Nov. 66

PATROL REPORT

1. SIZE, COMPOSITION AND EQUIPMENT:

- A. Composition: (12) Enl. (1) USN.
- B. Special Attachments: None.
- C. Communications & Observation Equipment: (2) AN/PRC-25, (3) 7x50.
- D. Special Equipment: (2) Claymores (6) C-4 (1) M-60 (1) M-79.

2. MISSION:

Conduct reconnaissance and surveillance operations of area assigned.

3. TIME OF DEPARTURE /RETURN: 161630H/171637G

4. ROUTE:

Patrol was inserted and extracted from op. via AT956376.

5. SYNOPSIS:

In 24 hrs of observation from Vic AT956376; patrol reported 8 sightings of 117 VC; mainly moving along road between Vic AT953366 and AT944364.

6. OBSERVATION OF ENEMY & TERRAIN:

A. ENEMY:

1. At 161802H Vic AT 945364 2 VC moving in and out of trees or cawa on road; wearing pj's white tops and black btms. carrying packs.

2. AT 170753 VIC AT937365 2 VC running down trail heading west; wearing black pj's; carrying packs and heavy gear; FM called good coverage; could not observe due to fog.

3. AT 170853H VIC AT947365 2 VC walking west on trail; 1 wearing black pj's 1 in khaki uniform, carrying packs and rifles; FM called good coverage.

4. AT 170945 Vic AT 933367 4 VC moving west on trail; 2 wearing black pj's, 2 in khaki, carrying packs; FM called; 3 VC KIA (prob)

DECLASSIFIED

5. AT 171100H VIC AT 952366 3 VCS 2 women, child; walking west on trail, wearing green shorts.
6. AT 171510H VIC AT 956376 unknown number VC firing into position.
7. AT 171510H VIC AT 9353366 to AT 944364 approx 100 VC in black & khaki uniforms all carrying packs & weapons; arty FM called with good coverage; results unknown.
8. AT 171517H voices & movement of approx 15 VC were heard 50 mtrs. from patrols position. Patrol returned sa, grenades and fired 1 claymore.

B. TERRAIN:

Sparse vegetation in area of patrols pos.

7. OTHER INFORMATION:

The 100 VC moved in well disciplined order across open area with 30mtr. interval between groups they moved in groupes of 3&4. AT 171530H the AO arrived on station & conducted fixed wing air strikes. AT 171630H patrol was extracted with helicopters receiving small arms fire.

8. Result of encounters with the enemy: 3 VC KIA (prob).

9. CONDITION OF PATROL:
Good

10. CONCLUSIONS AND RECOMMENDATIONS:

Should take a 60 mortar and a 50 cal. machine gun. so you could pick VC off as they come out of cave.

11. Results of Arty FM & air support gave excellent coverage of area.

SSgt SPRENGLEMEYER
5th Plt Force Recon

12. DEBRIEFERS COMMENTS:

Would recommend going in to the south of present OP and trying for a SNATCH; as road has many bends in it; and good cover towards the S.W.

DECLASSIFIED

CONFIDENTIAL

Copy _____ of _____ Copies

Co" ", Recon Bn

17 Nov 1966OPERATION ORDER 2-66

Ref: (a) Map: Vietnam 1:50,000, Sheet Series L 7014; Sheet 6640 III
 (b) Ref: 321-66
 (c) 1st Mnd Div F3600.1F (Intelligence SOP)
 (d) BrFagOrder msg 32-66

UNIT 3-F CANNON CHECKPOINTS PATROL LEADER 2-4 OLAYNO. PRES INSERION 211400H AT COORD AT853346EXTRACTION 211600H AT COORD AT8533461. SITUATION

- a. Enemy Forces: Current INTSUM's (Make final check with S-2)
- b. Friendly Forces: Current OPSUM's and FIR's
- c. Attachments and Detachments:

2. MISSION. Conduct reconnaissance and surveillance operations of area assigned, as directed.

3. EXECUTIONa. Concept of Operation

- (1) Annex A (operation overlay)
- (2) Platoon departs LZ FINCH at _____ H and inserts (VIC at _____) to conduct reconnaissance and surveillance of assigned area until extraction on _____ H from (VIC at _____).

211600

AT853346

b. 1st platoon

(1) Conducts ground reconnaissance, as feasible, within assigned area and maintains surveillance of surrounding area.

(2) The primary direction of observation is to the _____ of assigned area. Annex A establishes patrol's NO FIRE ZONE.

(3) Emphasis throughout the reconnaissance effort will be placed upon:

- (a) Routes of egress and entry

- (b) Lines of communications.

CONFIDENTIAL

CONFIDENTIAL

- (3) Emphasis throughout the reconnaissance effort will be placed upon:

- (a) Routes of egress and entry.
- (b) Lines of communications.
- (c) LZ's suitable for exploitation forces.
- (d) Verifying the Order of Battle.
- (e) Location of major installations and facilities to include rest areas, command posts, communications facilities, hospitals, training areas, logistical storage facilities, and POW camps.

- (4) Report the capture of all documents and weapons with description to BAD ACTOR ASAP.

- (5) Capture and return to U. S. control VC and/or VCS.

c. Coordinating Instructions:

- (1) Ref (b).
- (2) Submit SITREP to BAD ACTOR hourly.
- (3) Submit BRAVO report every two hours.
- (4) Report all sightings and contacts in SALUTE format.
- (5) Be prepared to call and adjust artillery fire. Shackle OT azimuth at discretion of patrol leader.
- (6) Be prepared to exploit with air.
- (7) Be familiar with call signs and brevity codes currently in use as pertains to your mission.
- (8) Caution all troops to be alert for AP mines and booby traps. Do not endanger lives of patrol members to investigate same.
- (9) Read and understand Rules of Engagement, IAW reference (c).
- (10) Carry at least one entrenching tool to bury trash. All trash and garbage will be buried and camouflaged to prevent compromise of patrol.
- (11) Should communications be lost, an AO will be dispatched to patrol's reconnaissance area. Patrol will come up on AC net. Should contact be lost for a period of 6 hours, the patrol will abort its mission and proceed to initial LZ.
- (12) Patrol leader will submit patrol order, list of all serialized equipment and roster of patrol by 171600 H.

CONFIDENTIAL4. ADMINISTRATION AND LOGISTICS.

- a. Reference (b).
- b. Sufficient Class I to sustain operations, (to include one days extra rations).
- c. Carry basic allowance of Class V plus at least 2 blocks of C-4 per squad, at least 8 ft of detonating cord per block and 10 ft of time fuse. Sufficient fuse lighters and blasting caps to deal prime each block will be carried.
- d. Patrol leader will carry such other special equipment and weapons as he deems necessary.
- e. Med-evacs, if necessary, will be accomplished IAW previous.

5. COMMAND AND COMMUNICATIONS-ELECTRONICS.

- a. No patrol will remain in area where communications cannot be effected.
- b. Frequencies:
 - (1) Primary: 34.6
 - (2) Alternate: 45.1
 - (3) Hclo Net: 34.6
 - (4) AO Net: 34.6
 - (5) Artillery: 36.9
- c. Code Words: Battalion Brevity Code for Nov 1966.
- d. Numerals and Authentication:
- e. Thrust Lines: "A" - 8536; "B" - 8734; "C" - 8333
- f. Call Signs: Net Control - BAD ACTOR - 1st Recon BN
BLACK COLT - AO
REDWOOD CHARLIE -
PIED PIPER FOXTROT -
BAD ACTOR CHECKSTRING -

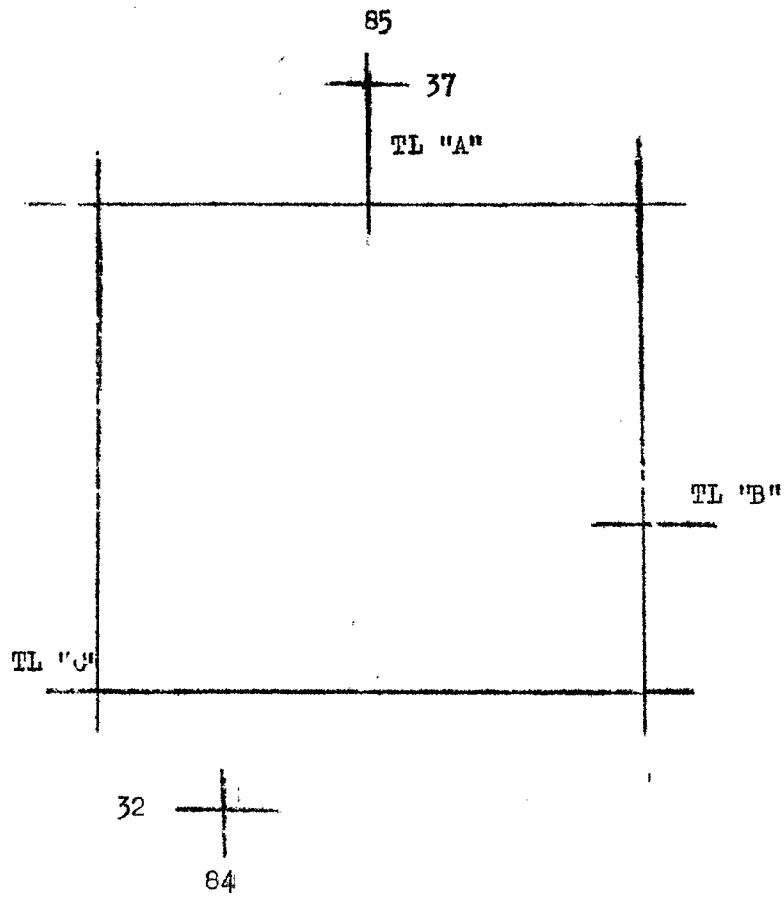
DISTRIBUTION:

| | |
|--------------------|-----|
| 1st Recon Bn | (4) |
| 1st Mar Div FSCC | (2) |
| Commo | (1) |
| Div AO Sec | (1) |
| G-2 | (2) |
| 1st Force Recon Co | (7) |
| 3/9 | (2) |
| 11th Mar | (4) |
| 9th Mar | (1) |
| Recon FSCC | (2) |

DECLASSIFIED

CONFIDENTIAL

OpO 2-66
1st Recon Bn
DANANG, RVN



CHECKSTRING

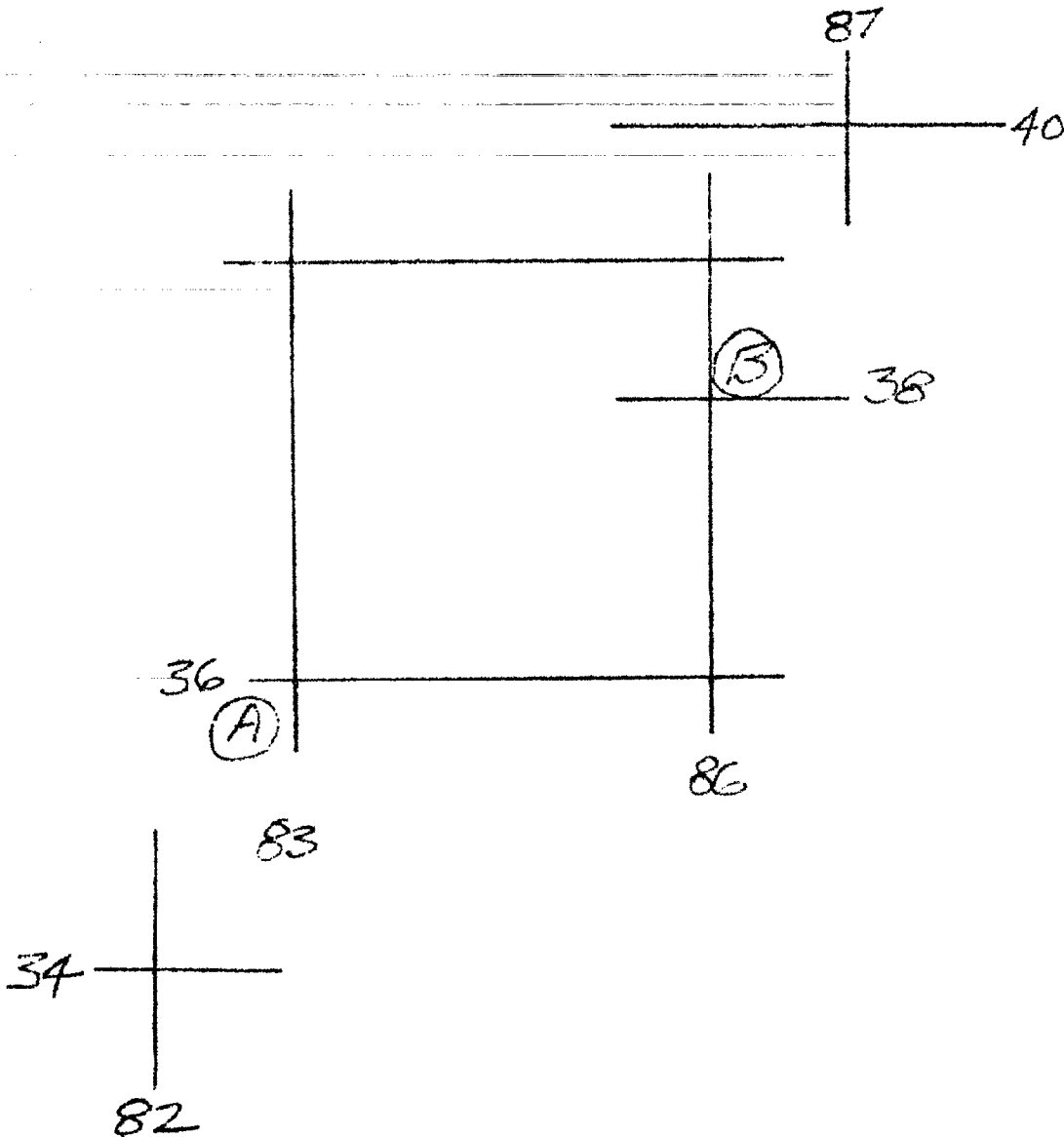
CONFIDENTIAL

DECLASSIFIED

2-#27

CONFIDENTIAL

GPO 2-66
1ST RECON BN
CHECKSHEET



FROM: CO, 1ST Recon Bn (-) (Rein)
TO: Distribution List
Subj: Change (1) to patrol op Order 2-66
(CHECKSHEET)

1. Purpose: To publish change to original operation order 2-66
2. Action: Remove page #4 (overlay and insert this page.)

C.M. WILSON
By direction

2-27

DECLASSIFIED

Operation Order: 2-6
Patrol: 3 Force, CHECKSTRING
Debriefing: Lt. R.S. ROBERTS
Maps: Vietnam 1:50,000;
Ans L 7014, Sheet 6640 III

Copy 26 of 32 Copies
Is Reconnaissance In.
DANANG, RVN
271800H November 66

PATROL REPORT

1. SIZE, COMPOSITION, AND EQUIPMENT

A. COMPOSITION: 13 En. 1 USN.

B. SPECIAL ATTACHMENTS: NONE

C. COMM. AND OBSERVATION EQUIP.: 2 PRC 25's; 1 M-49 Spotter scope, 2 7x50's.

D. SPECIAL EQUIP.: 2 M-79's; 3 Claymore Mines.

2. MISSION: Conduct Reconnaissance And Surveillance of the area assigned with primary Emphasis on observation to the NE, E, and S.

3. TIME OF DEPARTURE/RETURN: 211100H/271605H.

4. ROUTE: SEE ATTACHED OVERLAY.

SYNOPSIS: In 149 Hrs. of patrolling, Checkstring observed 7 sightings totalling 19 vc; The Predominant vc movement was south along the trail vic. AT 872379 to AT 858379 to AT 836345. One AA incident was observed of 2 50 cal. mg. firing at helo's fr. vic. AT 897399 and AT 919398. 7 arty. FM's were called during the period resulting in 2 small secondary explosions. One USMC non-battle casualty was Evacuated successfully on 241600H.

6. OBSERVATION OF ENEMY AND TERRAIN:

A. ENEMY:

| | | |
|---------|-----------|---|
| 211700H | AT 843359 | 5 vc moving SE on trail wearing blk. pj's; 5 packs & 1 rifle carried; camo. on bodies; fm called with unkn results. |
| 221410H | AT 832362 | 2 vc moving NW on trail in blk pj's; 1 WPN; arty fm called unkn results. |
| 222230H | AT 862354 | 5 lights, 2 moving and 3 stationary; arty fm Extinguished lights. |
| 230930H | AT 864353 | 5 vc moving East with water buffalo; assorted pj's buffalo loaded down with supplies; arty fm resulted in 2 secondary explosions of what appeared to be mortar rds. |

DECLASSIFIED

231300H AT 845358 2 vc moving SE on trail; blk. p's, 2 packs; arty fm with good coverage.
 241900H AT 897399 2 50 cal. mg. firing at helicopters; arty. fm could not effectively hit target; TPQ -10 Requested.
 AT 919398
 251010H AT 851365 5 vc moving south on trail carrying large sacks; using 50 m. interval; met one vc with rifle at house vic AT 850368 Arty. fm with unkn results due to weather.

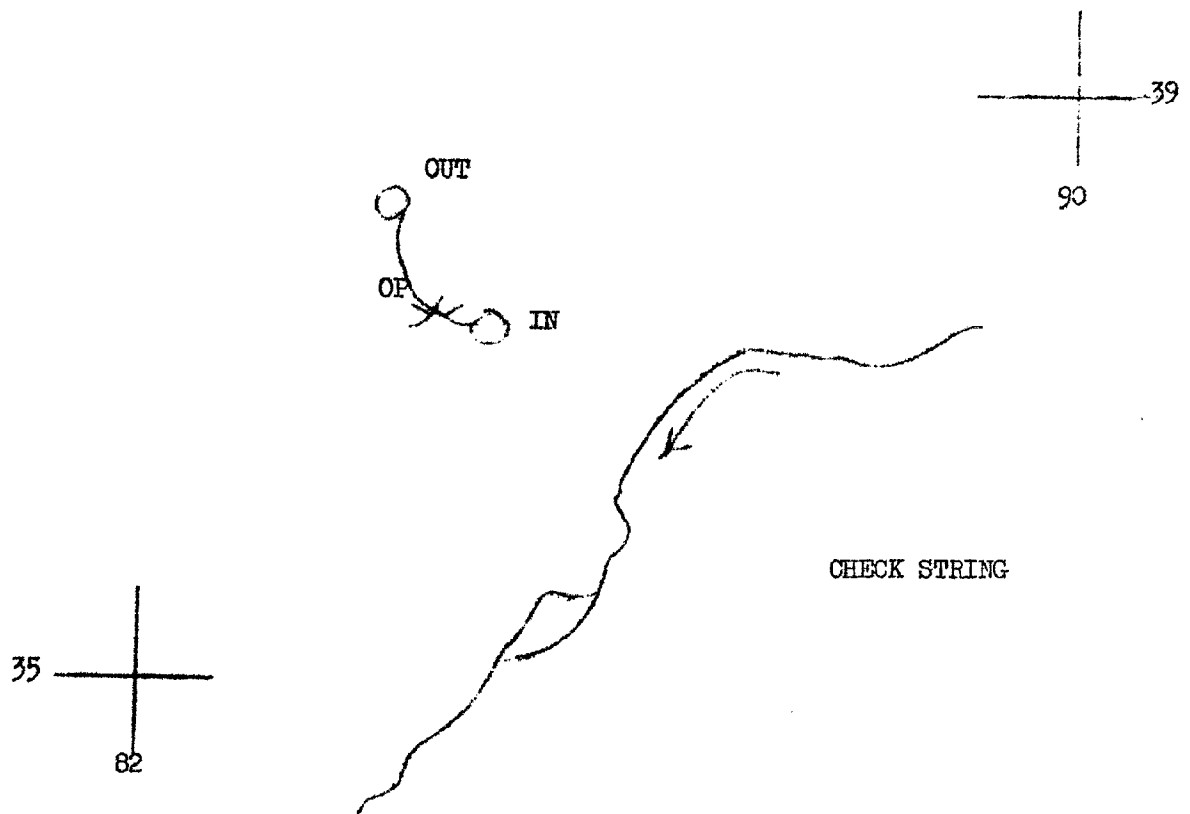
B. TERRAIN: THE Entire Hill at this location is covered with 2'-3' scrub growth; there are large rock cliffs at the top of the hill and very steep slopes on all sides.

7. OTHER INFORMATION: Insert vic AT 839385 was not a good LZ; choppers could not set down and patrol jumped 6' to deck; op vic AT 838379; extract fr. vic AT 834386- good one-bird zone. AT 251520H, Non-combat med-evac. for patrol member who had fallen over cliff going after re-supply, op vic AT 838379 is excellent defensive position Group of large rocks. Trail as shown on map is there but appears not to be well used.
8. RESULTS OF ENCOUNTERS WITH ENEMY: NONE.
9. CONDITION OF PATROL: 1 USMC non-combat med evac for injured leg; condition of patrol's feet very bad from immersion foot.
10. CONCLUSIONS AND RECOMMANDATIONS: The trail fr. AT 872379 to AT 858379 to AT 836345 is definately a main vc route of movement; there are possible vc harbour or cashe sites up the small streambed and valley vic AT 8635; it was fr. this area the secondary explosions were observed.
 Good observation to the East, Southeast, and South can be had fr. the position on top of this "rock".
 Recon should supply one of their own people as a kicker on all serial Re-supply missions; This will ensure that the gear is kicked out at the correct time and place, as the door gunners on the helo's don't always know.
11. EFFECTIVENESS OF SUPPORTING ARMS: TPQ-10 strikes were requested and received on the two 50 cal mg. positions, with good coverage.

Sgt. W.I. SUMPTER
 3rd plt 1st Force Recon

12. COMMENTS BY DEBRIEFER: This area of hill 452 provides a very defensible position with outstanding observation to the East and West; This is especially valuable to control movement in the Song Thu Bon Valley

DECLASSIFIED



2-#27

DECLASSIFIED

CONFIDENTIAL

Copy ____ of ____ Copies

Co " ", 1st Reconnaissance Bn. (-)(Rein)

18 Nov 1966OPERATION ORDER

Ref: (a) Map: VIETNAM 1:50,000; Sheet Series L 7014; Sheet 6640 III
 (b) BnOpO 327-66
 (c) 1st Mar Div O P3800.1F (Intelligence SOP)
 (d) Briefing Order msg 34-66

UNIT 1-7 CALL SIGN CHILLING PATROL LEADER 1st Bn
 NO. PRIS 200800H INSERPTION AT 945355
 EXTRACTION 230900H AT COORD AT 945355

1. SITUATION.

- a. Enemy Forces: Current INTSUM's (Make final check with S-2).
- b. Friendly Forces: Current OPSUM's and PTR's.
- c. Attachments and Detachments:

2. MISSION. Conduct reconnaissance and surveillance operations of area assigned, as directed.3. EXECUTION.a. Concept of Operation:

- (1) Annex A (Operation Overlay).
- (2) Platoon departs LZ FINCH at 230800H and inserts (VIC AT 945355) to conduct reconnaissance and surveillance of assigned area until extraction on 230900H from (VIC AT 945355).

b. Patrol:

- (1) Conduct ground reconnaissance, as feasible, within assigned area and maintain surveillance of surrounding area.
- (2) The primary direction of observation is to the SW of assigned area. Annex A establishes patrol's NO FIRE ZONE.

- 1 -

CONFIDENTIAL

2. #28

CONFIDENTIAL

- (3) Emphasis throughout the reconnaissance effort will be placed upon:

- (a) Routes of egress and entry.
- (b) Lines of communications.
- (c) LZ's suitable for exploitation forces.
- (d) Verifying the Order of Battle.
- (e) Location of major installations and facilities to include rest areas, command posts, communications facilities, hospitals, training areas, logistical storage facilities, and POW camps.

- (4) Report the capture of all documents and weapons with description to ASAP.

BAD ACTOR

- (5) Capture and return to U. S. control VC and/or VCS.

c. Coordinating Instructions:

- (1) Ref (b).
- (2) Submit SITREP to hourly.
- (3) Submit BRAVO report every two hours.
- (4) Report all sightings and contacts in SALUTE format.
- (5) Be prepared to call and adjust artillery fire. Shackle OT azimuth at discretion of patrol leader.
- (6) Be prepared to exploit with air.
- (7) Be familiar with call signs and brevity codes currently in use as pertains to your mission.
- (8) Caution all troops to be alert for AP mines and booby traps. Do not endanger lives of patrol members to investigate same.
- (9) Read and understand Rules of Engagement, IAW reference (c).
- (10) Carry at least one entrenching tool to bury trash. All trash and garbage will be buried and camouflaged to prevent compromise of patrol.
- (11) Should communications be lost, an AO will be dispatched to patrol's reconnaissance area. Patrol will come up on AO net. Should contact be lost for a period of 6 hours, the patrol will abort its mission and proceed to initial LZ.
- (12) Patrol leader will submit patrol order, list of all serialized equipment and roster of patrol by H.

191600

CONFIDENTIAL

CONFIDENTIAL4. ADMINISTRATION AND LOGISTICS.

- a. Reference (b).
- b. Sufficient Class I to sustain operations, (to include one days extra rations).
- c. Carry basic allowance of Class V plus at least 2 blocks of C-4 per squad, at least 8 ft of detonating cord per block and 10 ft of time fuse. Sufficient fuze lighters and blasting caps to duel prime each block will be carried.
- d. Patrol leader will carry such other special equipment and weapons as he deems necessary.
- e. Med-evacs, if necessary, will be accomplished IAW previous.

5. COMMAND AND COMMUNICATIONS-ELECTRONICS.

- a. No patrol will remain in area where communications cannot be effected.
- b. Frequencies:
 - (1) Primary: 34.6
 - (2) Alternate: 45.1
 - (3) Helo Net: 34.6
 - (4) AO Net: 34.6
 - (5) Artillery: 36.9
- c. Code Words: Battalion Brevity Code for Nov 1966.
- d. Numerals and Authentication:
- e. Thrust Lines: "A" - 9636; "B" - 9334
- f. Call Signs: Net-Control - **BAD ACTOR - 1st Recon Bn**
BAD ACTOR CEILING - Patrol
BLACK GOLT - AO
PIED PIPER PORTROT - Arty (38.6)
BAD ACTOR DELTA RELAY - Radio Relay

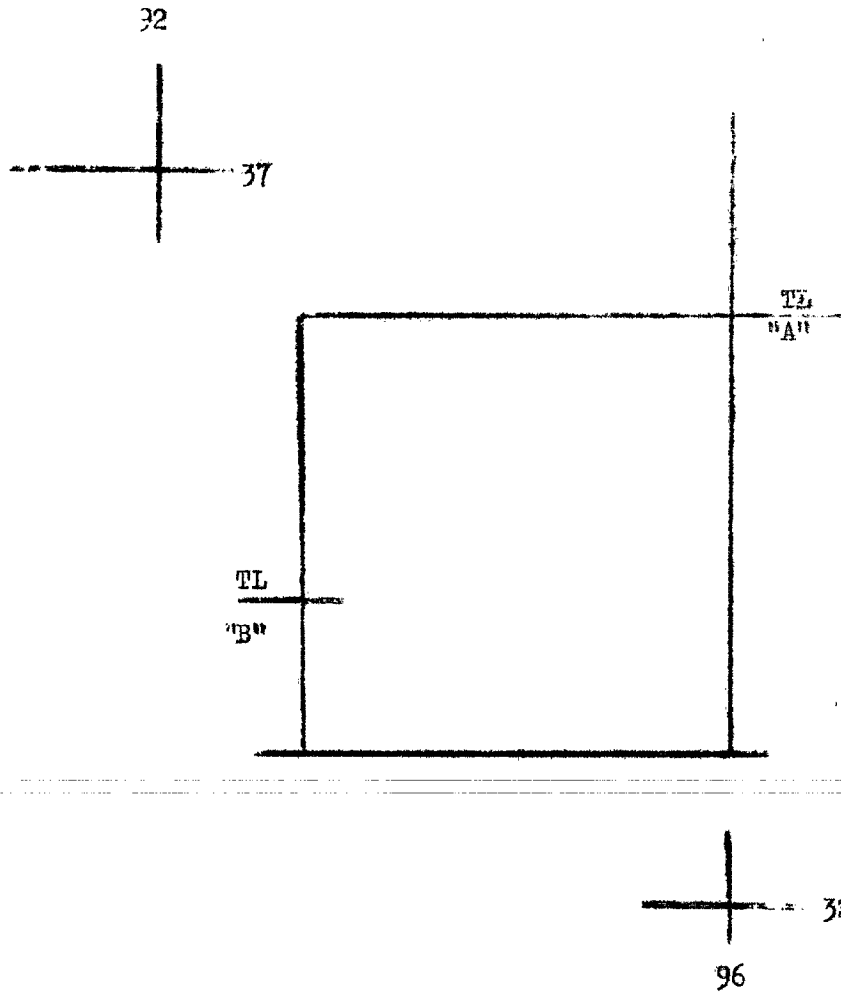
DISTRIBUTION:

| | |
|--------------------|-----|
| 1st Recon Bn | (4) |
| 1st Mar Div | (2) |
| Commo | (1) |
| Div AO Sec | (1) |
| G-2 | (2) |
| 1st Force Recon Co | (7) |
| 3/9 | (2) |
| 11th Mar | (4) |
| 9th Mar | (1) |
| Recon FSCC | (2) |

DECLASSIFIED

CONFIDENTIAL

Opt 5-66
1st Recon Bn
DA NANG, RVN



CEILING

CONFIDENTIAL

2-22

DECLASSIFIED

DECLASSIFIED

1st Force

Operation Order: 366
 Patrol: 1-F CEILING
 Debriefer: Lt. R.S. ROBERTS
 Map Sheet: Vietnam, 1:50,000
 AMS L 7014, Sheet 6640 III

Copy No. 26 of 32 Copies
 1st Reconnaissance Bn.
 Da Nang, RVN
 281800H Nov. 66

PATROL REPORT

1. SIZE, COMPOSITION, AND EQUIPMENT:
 - A. COMPOSITION: 2 OFF., 9 EN, 1 USN.
 - B. SPECIAL ATTACHMENTS: NONE
 - C. COMM. & OBSERVATION EQUIP.- 2 PRC 25's; 2 7x50's, 1 6x30.
 - D. SPECIAL EQUIPMENT: 12 CLAYMORES, 2 M-79, 4CS GRENADES, 1 M-60 MG, 4 WP RIFLE GRENADES.
2. MISSION: Conduct Reconnaissance and surveillance in assigned patrol area, with primary observation on the road to the North.
3. TIME OF DEPARTURE/RETURN: 230900H/281630H.
4. ROUTE: See attached overlay.
5. SYNOPSIS: This patrol covered a period of 127½ hrs. with 5 sightings totalling 55 vc; on three occasions, small arms fire was received into this patrol's position, resulting in one U.S.M.C. superficial wia. on the basis of reported activity, the AO's conducted 4 air strikes and arty. fm in this area at the patrol's request.
6. OBSERVATION OF ENEMY AND TERRAIN:
 - A. Enemy:

| | |
|-------------------|--|
| 230900H AT 963362 | 11 vc on road as insertion helos landed; blk. pj's; equip. unkn.; AO conducted air strike in this area. |
| 231045H AT 9635 | 25 vc in blk. pj's moving down draw; equip. unkn. AO conducted air strike in area. |
| 231500H AT 954365 | 1 vc walking down road; blk. pj's; 1 rifle. |
| 231530H AT 959364 | Patrol made contact with 1 vc on road; blk; pj's equip. unkn., small arms fired at vc with neg. results |
| 231545H AT 957356 | Unkn. number of vc firing auto. small arms- approx 30 rds. received; 1 U.S.M.C. superficial wia; arty. fm and small arms returned; AO called airstrike on area fire was coming from. |

2-#28

DECLASSIFIED

DECLASSIFIED

241330H AT 957356

7-8 semi. auto rds. received into patrol's position; AO used WP and 79 on area.

261345H AT 984354

16 vc moving West on road going into house; 3 green utilities, 13 blk. pj's; AO conducted rocket mission and airstrike on house and surrounding vicinity.

262000-AT960360

270200H

Heard french speaking voices inter-mixed with english and vietnamese on their radio frequency could not understand what was being said.

261300H AT 955366

2 vc observing the patrol's position; tan uniforms; no packs or weapons.

B. TERRAIN: The entire finger has, at one time, been completely cleared off; most of the area now covered with 2'-3' secondary underbrush- thick vines and bamboo. The tip of this finger is still clear, and large enough for one H-34.

7. OTHER INFORMATION: This position vic AT9636 is the site of an old French Fort including a broken down 4'x 5' blockhouse, and trench works throughout the area; the area there is also barbed wire spread around the perimeter.

The patrol could hear much noise and movement along the main road at night, vic. AT962362, indicating substantial traffic.

AT261345H, one AA incident was observed when the AO's aircraft received 50 cal. mg. fire fr. vic AT970358 was hit, and forced to return to Marble Mountain.

Fort had been used before but not in the past 6 months; area vic AT9636 is now large enough for one H-34; with small improvements and clearing, HLZ could be made large enough for as many as 4 H-46's.

The Fort's defenses can be most easily defended by 20-22 men.

There are many small "Bug-in" caves along the road vic. 962362 that vc use to hide in when planes fly overhead.

8. RESULTS OF ENCOUNTERS WITH ENEMY: 1 U.S.M.C. superficial wia.
9. CONCLUSIONS OF PATROL: Feet in bad condition fr. intrusion foot, but nothing serious.
10. CONCLUSIONS AND RECOMMENDATIONS: Any more teams going in this area should land farther South on the other side of the ridgeline, and walk into position, when you land directly on the end of the finger as this patrol did, the vc know the patrol is there and traffic along the road is thus affected. Anywhere along this road would be outstanding for an ambush or "Snatch"
11. EFFECTIVENESS OF SUPPORTING ARMS: The AO's were outstanding in their coverage of this patrol, flying almost constantly over them during daylight hours; on the basis of this patrol's reports, the AO's conducted 4 airstrikes and 2 arty. fm's in the area.

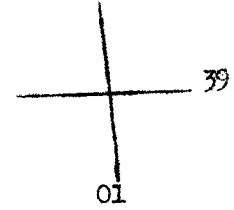
LT. M. HENRY

1st Plt. 1st Force Recon.

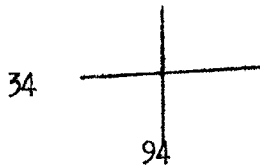
12. COMMENTS BY DEBRIEFER: This area has been worked, fr. both the North and South side of the road, six times during the past two weeks. Recommended no patrols planned in this immediate area for several weeks.

DECLASSIFIED

DECLASSIFIED



OK — Location of Fort, Patrol's
Position, insert, extract
CELLING



2-#28

DECLASSIFIED

1st Reconnaissance Bn
CHU LAI, RVN
241745 H NOV 66

Bn Frdg Order 36-66
Team: 4th PLT 1st For Recon Co
Debrief: Gysgt Williams
Maps: AMS Series L7014
Sheets 6639 I

Patrol Report

1. Size and Composition: 1 Officer, 10 Enlisted, 1 USN
2. Mission: Grd Recon/Obser of Hill 679 via BT 071099. Primary direction of Observation to the East.
3. Time of Departure: 211430H NOV 66
4. Time of Return: 241600H NOV 66
5. Route: See attached overlay
6. Synopsis: This patrol covered a period of 72½ hours with no sightings. Patrol heard much s/a and a/w fire in the valley.
7. Observations: None
8. Other Information: Insert LZ via BT 067099, good 2 x H34 zone. Patrol heard 50 Cal. MG. fire and small arms via BT 069091, possible target practice or weapons repair Fac. Firing was heard on 21- 22- 23- and 24 NOV. There is a well used trail 2 FT. wide running E/W via BT 068099 and N/S along finger, BT 072102. 100 FT. canopy with thin secondary growth. Western slope of hill is covered with rock & huge boulders, it is very steep.
9. Results of Encounters with Enemy: None
10. Condition of Patrol: Good
11. Conclusions and Recommendations: Possible use of smaller patrol and establish on OP site on lower grd.

L. Torres

L. TORRES
2dLt. USMC
Patrol Leader

12. Comments by Debrief: None

J. L. Williams
J. L. WILLIAMS
Gysgt USMC
Debrief

DECLASSIFIED

PATROL REPORT OVERLAY
2dLt. L. TOPPES
Maps: AFS Series L7014
Sheet 6639 I

06
11 +

0 → 4 →

+ 09
08

2-29

DECLASSIFIED

DECLASSIFIED


1st RECONNAISSANCE BATTALION
CHU LAI ,RVN
241600H NOVEMBER 66

Bn Frag Order 36-66
Team: 2d FIC 1st Force Recon Co
Debriefers: Gysgt Williams
Maps: AMS Series L 7014
Sheets 6739 IV


Patrol Report

1. Size and Composition: 9 Enlisted , 1 USN
2. Mission: Qrd recon/Obser. of the SUOI CAU CHUA valley via BT 3212. Primary direction of observation to the North.
3. Time of Departure: 220700H Nov. 66
4. Time of Return: 241700H NOV 66
5. Route: See attached overlay
6. Synopsis: This patrol covered a period of 58 hours. There was 1 sighting of 2 VC. Patrol heard small arms and automatic weapons fire in the SUOI CAU CHUA VALLEY.
7. Observations:

| <u>TIME</u> | <u>COORDINATES</u> | <u>OBSERVATIONS</u> |
|-------------|--------------------|--|
| 221230H | BT 325123 | 2 VC entered house, stayed 5 minutes, left moving West. Green utilities. |
8. Other Information: Insert LZ via BT 331124 good 3 x H 34 zone. Grass 2 to 5 FT. high. OP site via BT 328126, canopy 25 to 30 FT., no secondary growth. Heard 8 rds. of Carbine fire via BT 326125. Patrol also heard s/a and a/w fire in the SUOI CAU CHUA valley. Extract LZ via BT 325130 is a 1 bird zone.
9. Results of Encounter with the Enemy: None
10. Condition of Patrol: Good
11. Conclusions and Recommendations; Take pole climbers into area for OP use.


G. A. KOENEN
SSgt USMC
Patrol Leader

12. Comments by Debriefers: None


J. L. WILLIAMS
Gysgt USMC
Debriefers

2-430

DECLASSIFIED

DECLASSIFIED

PATROL REPORT OVERLAY
WFOO C.A. IKONEN
Map: AMS Series L7014
Sheets 6739IV

32
14 —|



11
+
35

2-#30

DECLASSIFIED

DECLASSIFIED

1ST Reconnaissance Battalion
CHU LAI, RVN
251330H November 66

RIO BLANCO

Team: 6th PLT, 1st Force Recon Bn
Debriefers: C/Sgt WILLIAMS
Maps: AMS Series L 7014
Sheets 6739 III

Patrol Report

1. Size and Composition: 1 Officer, 10 Enlisted, 1 USN
2. Mission: OPCON 7th Marines for operation RIO BLANCO. Establish an OP on Hill 300 vic BS4581.
3. Time of Departure: 221730H NOV 66
4. Time of Return: 250730H NOV 66
5. Route: See attached overlay
6. Synopsis: This patrol covered a period of 62 hours with 5 sightings of 47 VC/VCS. 2 Fire missions were called resulting in 1 VC WIA (Conf). Possible caves vic BS 455805. There is a lot of refugee traffic in the area.
7. Observations: (Enemy and Terrain)

| <u>TIME</u> | <u>COORDINATES</u> | <u>OBSERVATIONS</u> |
|-------------|--------------------|---|
| 231250H | BS 452805 | 19 VCS running North with bundles under their arms. Blk. PJ's. Fire Mission called, good coverage of area. |
| 231610H | BS 461805 | 2 VCS moving North, Blk. PJ's, coolie hats. Would hide whenever aircraft flew over. |
| 231745H | BS 460808 | 11 VCS moving into brush carrying bundles. Possible cache at BS 461805. VCS unloaded and left this area moving South down road, Blk. PJ's. |
| 240830H | BS 457804 | 6 VCS moving along hedgerow in front of Inf. sweep. Blk. PJ's. |
| 241230H | BS 456803 | 9 VC - 5 VC joined by 4 more moving South made contact with Inf. troops fired and withdrew to BS 453807. Fire mission called, good coverage of target. 1 VC WIA (Conf). |

DECLASSIFIED

1ST Reconnaissance Battalion
CHU LAI, RVN
251330H November 66

OP RIO BLANCO

Team: 6th PLT, 1st For. Recon Bn
Debriefers: G. Sgt WILLIAMS
Maps: AMS Series L 7014
Sheets 6739 III

Patrol Report

1. Size and Composition: 1 Officer, 10 Enlisted, 1 USN
2. Mission: OPCON 7th Marines for operation RIO BLANCO. Establish an OP on Hill 300 via BS4581.
3. Time of Departure: 221730H NOV 66
4. Time of Return: 250730H NOV 66
5. Route: See attached overlay
6. Synopsis: This patrol covered a period of 62 hours with 5 sightings of 47 VC/VCS. 2 Fire missions were called resulting in 1 VC WIA (Conf). Possible caves via BS 455805. There is a lot of refugee traffic in the area.
7. Observations: (Enemy and Terrain)

| <u>TIME</u> | <u>COORDINATES</u> | <u>OBSERVATIONS</u> |
|-------------|--------------------|---|
| 231250H | BS 452805 | 19 VCS running North with bundles under their arms. Blk. PJ's. Fire Mission called, good coverage of area. |
| 231610H | BS 461805 | 2 VCS moving North, Blk. PJ's, coolie hats. Would hide whenever aircraft flew over. |
| 231745H | BS 460808 | 11 VCS moving into brush carrying bundles. Possible cache at BS 461805. VCS unloaded and left this area moving South down road, Blk. PJ's. |
| 240830H | BS 457804 | 6 VCS moving along hedgerow in front of Inf. sweep. Blk. PJ's. |
| 241230H | BS 456803 | 9 VC - 5 VC joined by 4 more moving South made contact with Inf. troops fired and withdrew to BS 453807. Fire mission called, good coverage of target. 1 VC WIA (Conf). |

2-31

DECLASSIFIED

DECLASSIFIED

8. Other Information: Insert LZ vic BS 457815 good 3 x H34 zone on ridge line. There was much refugee traffic in the area. The OP site has excellent observation of the valley.

9. Results of Encounters with Enemy: 1 VC WLA (Conf).

10. Condition of Patrol: Good

11. Conclusions and Recommendations: Possible use of hill vic BS 469813 for OP site. BG scope needed.

Kenneth D. Carlisle

K. T. CARLISLE
1stLt USMC
Patrol Leader

12. Comments by Debriefee: None

J. L. Williams
J. L. WILLIAMS
GySgt USMC
Debriefee

DECLASSIFIED

DECLASSIFIED

PATROL INTERIOR OVERLAY
LSTLT L. T. CAMPUSLE
Maps: AMS Series L 7014
Sheets 6739 III

47
-|- 85

△-○

43
-|- 79

2-#31

DECLASSIFIED