

CONFIDENTIAL WHEN FILLED OUT

VMO-2 (OV-10) AFTER ACTION REPORT (AAR) DATE 12/30/69

1. MISSION# 505/509 FLT TIME 2.5 FLT CODE 3V3 IN SUP OF 3rd MAR DIV

2. NO OF A/C 1 TOTAL SORTIES 3 TOTAL TASKS 1

- TASKS:
- a. Admin/Liaison
 - b. Vis Recon
 - c. Photo Recon
 - d. TAC (A)
 - e. Helo Escort
 - f. Paradrop
 - g. Med-Evac
 - h. PsyWar
 - i. Convoy Escort
 - j. Comd/Control
 - k. Armed Recon
 - l. Arty Spot
 - m. Naval Gunfire
 - n. Trng.
 - o. Other (Spec.)

3. CAS/DKS FLIGHTS CONTROLLED: PILOT _____ A/O _____
USMC _____ USN _____ USAF _____ OTHER (SPEC) _____

4. ORDNANCE EXPENDED: RKTS-HE _____ WP _____ 7.62 _____ FLARES _____ OTHER _____

5. OV-10 BDA: CONF KBA _____ STRUCT DEST _____ STRUCT DAM _____

6. FIRE INCIDENT DATA: NONE LIGHT MODERATE HEAVY COORD: _____
SMALL ARMS AW AA .30CAL .50CAL OTHER _____
FIRE OBSERVED FIRE HEARD FIRE REPORTED BY _____

7. NO. OF HITS RECEIVED _____ CAL. _____

8. NARRATIVE SUMMARY OF FLIGHTS: Night VR of designated areas in 3rd Div TACR

9. RECON TEAMS SUPPORTED:

TEAM _____	COORDS _____	EXTR. _____	INSRT. _____	FLIP FLOP _____
TEAM _____	COORDS _____	EXTR. _____	INSRT. _____	FLIP FLOP _____
TEAM _____	COORDS _____	EXTR. _____	INSRT. _____	FLIP FLOP _____

TOTAL FLT TIME IN SUPPORT OF RECON _____

10. NO OF SIGNIFICANT SIGHTINGS: 3

11. CREWS: BU. NO. 155485 PILOT HERBERT A/O CURLEY
BU. NO. _____ PILOT _____ A/O _____

12. FLIGHTS 1 STRIKES _____ TOTAL MISSIONS 1

PILOTS SIGNATURE AB Herbert

CONFIDENTIAL WHEN FILLED OUT

CONFIDENTIAL WHEN FILLED OUT

VMO-2 (OV-10) AFTER ACTION REPORT (AAR) DATE 12 OCT 69

1. MISSION# 508B FLT TIME 2.5 FLT CODE 143 IN SUP OF 3rd MARAV

2. NO OF A/C 1 TOTAL SORTIES 1 TOTAL TASKS 1

- TASKS:
- a. Admin/Liaison
 - b. Vis Recon
 - c. Photo Recon
 - d. TAC (A)
 - e. Helo Escort
 - f. Paradrop
 - g. Med-Evac
 - h. PsyWar
 - i. Convoy Escort
 - j. Comd/Control
 - k. Armed Recon
 - l. Arty Spot
 - m. Naval Gunfire
 - n. Trng.
 - o. Other (Spec.)

3. CAS/D&S FLIGHTS CONTROLLED: PILOT _____ A/O _____
 USMC _____ USN _____ USAF _____ OTHER (SPEC) _____

4. ORDNANCE EXPENDED: RKTS-HE _____ WP _____ 7.62 _____ FLARES _____ OTHER _____

5. OV-10 BDA: CONF KBA _____ STRUCT DEST _____ STRUCT DAM _____

6. FIRE INCIDENT DATA: NONE LIGHT MODERATE HEAVY COORD: _____
 SMALL ARMS AW AA .30CAL .50CAL OTHER _____
 FIRE OBSERVED FIRE HEARD FIRE REPORTED BY _____

7. NO. OF HITS RECEIVED _____ CAL. _____

8. NARRATIVE SUMMARY OF FLIGHTS: VR along the DMZ
from YD 036 east to the coast and the
YK 9651 grid for suspected NVA Company

9. RECON TEAMS SUPPORTED:

TEAM _____	COORDS _____	EXTR. _____	INSRT. _____	FLIP FLOP _____
TEAM _____	COORDS _____	EXTR. _____	INSRT. _____	FLIP FLOP _____
TEAM _____	COORDS _____	EXTR. _____	INSRT. _____	FLIP FLOP _____

TOTAL FLT TIME IN SUPPORT OF RECON _____

10. NO OF SIGNIFICANT SIGHTINGS: 1

11. CREWS: BU. NO. 155425 PILOT LT BRACY A/O LT FORTYK
 BU. NO. _____ PILOT _____ A/O _____

12. FLIGHTS 1 STRIKES _____ TOTAL MISSIONS 1

PILOTS SIGNATURE R.A. Bracy

CONFIDENTIAL WHEN FILLED OUT

CONFIDENTIAL WHEN FILLED OUT

VMO-2 (OV-10) AFTER ACTION REPORT (AAR) DATE 12 OCT 69

1. MISSION# 203 FLT TIME 3.5 FLT CODE 1V3 IN SUP OF 3RD RECON

2. NO OF A/C 1 TOTAL SORTIES 1 TOTAL TASKS 2

- TASKS:
- | | | |
|-----------------------|------------------|------------------|
| a. Admin/Liaison | f. Paratroop | k. Armed Recon |
| <u>b.</u> Vis Recon | g. Med-Evac | l. Arty Spot |
| c. Photo Recon | h. PsyWar | m. Naval Gunfire |
| d. TAC (A) | i. Convoy Escort | n. Trng. |
| <u>e.</u> Helo Escort | j. Comd/Control | o. Other (Spec.) |

3. CAS/DAS FLIGHTS CONTROLLED: PILOT _____ A/O _____
USMC _____ USN _____ USAF _____ OTHER (SPEC) _____

4. ORDNANCE EXPENDED: RKTS-HE _____ WP _____ 7.62 _____ FLARES _____ OTHER _____

5. OV-10 BDA: CONF KBA _____ STRUCT DEST _____ STRUCT DAM _____

6. FIRE INCIDENT DATA: NONE LIGHT MODERATE HEAVY COORD: _____
SMALL ARMS AW AA .30CAL .50CAL OTHER _____
FIRE OBSERVED FIRE HEARD FIRE REPORTED BY _____

7. NO. OF HITS RECEIVED _____ CAL. _____

8. NARRATIVE SUMMARY OF FLIGHTS: ESCORTED RECON HELOS IN
AREA WEST OF QUANG TRI AT GRID YD092427

9. RECON TEAMS SUPPORTED:

TEAM <u>KLONDIKE</u>	COORDS <u>YD092427</u>	<u>EXTR.</u>	<u>INSRT.</u>	<u>FLIP FLOP</u>
TEAM _____	COORDS <u>YD181550</u>	<u>EXTR.</u>	<u>INSRT.</u>	<u>FLIP FLOP</u>
TEAM _____	COORDS <u>YD240521</u>	<u>EXTR.</u>	<u>INSRT.</u>	<u>FLIP FLOP</u>

TOTAL FLT TIME IN SUPPORT OF RECON 1.1

10. NO OF SIGNIFICANT SIGHTINGS: 0

11. CREWS: BU. NO. 155498 PILOT CAPT NALE A/O LT LEWIS
BU. NO. _____ PILOT _____ A/O _____

12. FLIGHTS 1 STRIKES 0 TOTAL MISSIONS 1
PILOTS SIGNATURE B.S. Melo

CONFIDENTIAL WHEN FILLED OUT

CONFIDENTIAL WHEN FILLED OUT

VMO-2 (OV-10) AFTER ACTION REPORT (AAR) DATE 12 OCTOBER 1969

1. MISSION# 50846 FLT TIME 2.8 FLT CODE 1V3 IN SUP OF 3RD MARCV

2. NO OF A/C 1 TOTAL SORTIES 1 TOTAL TASKS 2

- TASKS:
- | | | |
|---------------------|------------------|------------------|
| a. Admin/Liaison | f. Paradrop | k. Armed Recon |
| <u>b.</u> Vis Recon | g. Med-Evac | l. Arty Spot |
| c. Photo Recon | h. PsyWar | m. Naval Gunfire |
| <u>d.</u> TAC(A) | i. Convoy Escort | n. Trng. |
| e. Helo Escort | j. Comd/Control | o. Other (Spec.) |

3. CAS/D&S FLIGHTS CONTROLLED: PILOT 4 A/O 0
USMC 3 USN 1 USAF _____ OTHER (SPEC) _____

4. ORDNANCE EXPENDED: RKTS-HE 1 WP 11 7.62 — FLARES _____ OTHER _____

5. OV-10 BDA: CONF KBA — STRUCT DEST — STRUCT DAM —

6. FIRE INCIDENT DATA: NONE LIGHT MODERATE HEAVY COORD: _____
SMALL ARMS AW AA 30CAL .50CAL OTHER _____
FIRE OBSERVED FIRE HEARD FIRE REPORTED BY K 2/4

7. NO. OF HITS RECEIVED 0 CAL. —

8. NARRATIVE SUMMARY OF FLIGHTS: VR FOR K 2/4 VC. XD 9964
RAW 2 FLIGHTS OF AIR ON XD 995646 and two
FLIGHTS ON YD 002659

9. RECON TEAMS SUPPORTED:

TEAM _____	COORDS _____	EXTR. _____	INSRT. _____	FLIP FLOP _____
TEAM _____	COORDS _____	EXTR. _____	INSRT. _____	FLIP FLOP _____
TEAM _____	COORDS _____	EXTR. _____	INSRT. _____	FLIP FLOP _____

TOTAL FLT TIME IN SUPPORT OF RECON _____

10. NO OF SIGNIFICANT SIGHTINGS: 0

11. CREWS: BU. NO. 153424 PILOT CAPT. LLOYD A/O 1LT. CURLEY
BU. NO. _____ PILOT _____ A/O _____

12. FLIGHTS 1 STRIKES 1 TOTAL MISSIONS 3

PILOTS' SIGNATURE Captain A. Lloyd

CONFIDENTIAL WHEN FILLED OUT

CONFIDENTIAL WHEN FILLED OUT

VMO-2 (OV-10) AFTER ACTION REPORT (AAR) DATE 12 OCT 69

1. MISSION# 98-4 FLT TIME 1.6 FLT CODE V3 IN SUP OF 3rd MAW DIV

2. NO OF A/C 1 TOTAL SORTIES 1 TOTAL TASKS 2

TASKS:

a. Admin/Laison	f. Paradrop	k. Armed Recon
<u>6</u> . Vis Recon	g. Med-Evac	<u>2</u> . Arty Spot
c. Photo Recon	h. PsyWar	m. Naval Gunfire
d. TAC (A)	i. Convoy Escort	n. Trng.
e. Helo Escort	j. Comd/Control	o. Other (Spec.)

3. CAS/DAS FLIGHTS CONTROLLED: PILOT A/O
USMC USN USAF OTHER (SPEC)

4. ORDNANCE EXPENDED: RKTS-HE 12 WP 27.62 1000 FLARES OTHER

5. OV-10 BDA: CONF KBA STRUCT DEST STRUCT DAM

6. FIRE INCIDENT DATA: NONE (LIGHT) MODERATE HEAVY COORD: YD 1949
SMALL ARMS AW AA .30CAL .50CAL OTHER
FIRE OBSERVED FIRE HEARD FIRE REPORTED BY BARCROFT

7. NO. OF HITS RECEIVED CAL.

8. NARRATIVE SUMMARY OF FLIGHTS: UP FOR GOLF 1/4
ARTY SPOT FOR BARCROFT AT YD 1949

9. RECON TEAMS SUPPORTED:

TEAM <u>BARCROFT</u>	COORDS <u>YD 1949</u>	EXTR. <u> </u>	INSRT. <u> </u>	FLIP FLOP <u> </u>
TEAM <u> </u>	COORDS <u> </u>	EXTR. <u> </u>	INSRT. <u> </u>	FLIP FLOP <u> </u>
TEAM <u> </u>	COORDS <u> </u>	EXTR. <u> </u>	INSRT. <u> </u>	FLIP FLOP <u> </u>

TOTAL FLT TIME IN SUPPORT OF RECON 1.2

10. NO OF SIGNIFICANT SIGHTINGS:

11. CREWS: BU. NO. 155485 PILOT LT. ELLISON A/O CAPT DIETHELM
BU. NO. PILOT A/O

12. FLIGHTS 0 STRIKES 0 TOTAL MISSIONS 2

PILOTS SIGNATURE Kenton H. Ellison

CONFIDENTIAL WHEN FILLED OUT

CONFIDENTIAL WHEN FILLED OUT

VMO-2 (OV-10) AFTER ACTION REPORT (AAR) DATE 12 OCT 69

1. MISSION# 98-6 FLT TIME 2, 1 FLT CODE 1V3 IN SUP OF 3rd Recon BN

2. NO OF A/C 1 TOTAL SORTIES 1 TOTAL TASKS 2

- TASKS:
- | | | |
|---------------------|------------------|------------------|
| a. Admin/Liaison | f. Paratroop | k. Armed Recon |
| <u>b.</u> Vis Recon | g. Med-Evac | l. Arty Spot |
| c. Photo Recon | h. PsyWar | m. Naval Gunfire |
| <u>d.</u> TAC (A) | i. Convoy Escort | n. Trng. |
| e. Helo Escort | j. Comd/Control | o. Other (Spec.) |

3. CAS/DAS FLIGHTS CONTROLLED: PILOT 2 A/O _____
 USMC _____ USN _____ USAF 1 OTHER (SPEC) _____

4. ORDNANCE EXPENDED: RKTS-HE _____ WP 2 7.62 _____ FLARES _____ OTHER _____

5. OV-10 BDA: CONF KBA _____ STRUCT DEST _____ STRUCT DAM _____

6. FIRE INCIDENT DATA: NONE LIGHT MODERATE HEAVY COORD: _____
 SMALL ARMS AW AA .30CAL .50CAL OTHER _____
 FIRE OBSERVED FIRE HEARD FIRE REPORTED BY _____

7. NO. OF HITS RECEIVED _____ CAL. _____

8. NARRATIVE SUMMARY OF FLIGHTS: RAW LOVEBUG FLIGHT 279
SDA 100/100 AND SULLIVAN FLIGHT 289 BDA 100/100
IN SUPPORT OF BARCROFT

9. RECON TEAMS SUPPORTED:

TEAM <u>BARCROFT</u>	COORDS <u>4D1949</u>	EXTR. _____	INSRT. _____	FLIP FLOP _____
TEAM _____	COORDS _____	EXTR. _____	INSRT. _____	FLIP FLOP _____
TEAM _____	COORDS _____	EXTR. _____	INSRT. _____	FLIP FLOP _____

TOTAL FLT TIME IN SUPPORT OF RECON 18

10. NO OF SIGNIFICANT SIGHTINGS: 0

11. CREWS: BU. NO. 155425 PILOT ELLISON A/O CAPT DISTMEIER
 BU. NO. _____ PILOT _____ A/O _____

12. FLIGHTS 2 STRIKES 0 TOTAL MISSIONS 2

PILOTS SIGNATURE Ketan H Ellison

CONFIDENTIAL WHEN FILLED OUT

CONFIDENTIAL WHEN FILLED OUT

VMO-2 (OV-10) AFTER ACTION REPORT (AAR) DATE 12 Oct '69

1. MISSION# 580/F FLT TIME 2.2 FLT CODE IV3 IN SUP OF 3rd MARDIV

2. NO OF A/C 1 TOTAL SORTIES 1 TOTAL TASKS 1

- TASKS:
- a. Admin/Liaison
 - b. Vis Recon
 - c. Photo Recon
 - d. TAC (A)
 - e. Helo Escort
 - f. Paratroop
 - g. Med-Evac
 - h. PsyWar
 - i. Convoy Escort
 - j. Comd/Control
 - k. Armed Recon
 - l. Arty Spot
 - m. Naval Gunfire
 - n. Trng.
 - o. Other (Spec.)

3. CAS/DAS FLIGHTS CONTROLLED: PILOT _____ A/O _____
USMC _____ USN _____ USAF _____ OTHER (SPEC) _____

4. ORDNANCE EXPENDED: RKTS-HE _____ WP _____ 7.62 _____ FLARES _____ OTHER _____

5. OV-10 BDA: CONF KBA _____ STRUCT DEST _____ STRUCT DAM _____

6. FIRE INCIDENT DATA: NONE LIGHT MODERATE HEAVY COORD: _____
SMALL ARMS AW AA .30CAL .50CAL OTHER _____
FIRE OBSERVED FIRE HEARD FIRE REPORTED BY _____

7. NO. OF HITS RECEIVED _____ CAL. _____

8. NARRATIVE SUMMARY OF FLIGHTS: VR for Elk Hunter
'E' and Kilo YX 9764, 9769 and YD0363, 0365.

9. RECON TEAMS SUPPORTED:

TEAM	COORDS	EXTR.	INSRT.	FLIP FLOP
TEAM _____	COORDS _____	EXTR. _____	INSRT. _____	FLIP FLOP _____
TEAM _____	COORDS _____	EXTR. _____	INSRT. _____	FLIP FLOP _____
TEAM _____	COORDS _____	EXTR. _____	INSRT. _____	FLIP FLOP _____

TOTAL FLT TIME IN SUPPORT OF RECON _____

10. NO OF SIGNIFICANT SIGHTINGS: _____

11. CREWS: BU. NO. 155424 PILOT R. A. Barry A/O LT WILLIAMS
BU. NO. _____ PILOT _____ A/O _____

12. FLIGHTS 1 STRIKES _____ TOTAL MISSIONS 1

PILOTS SIGNATURE R.A. Barry

CONFIDENTIAL WHEN FILLED OUT

CONFIDENTIAL WHEN FILLED OUT
AFTER ACTION REPORT (AAR AH-1G)

DATE 12 October 69

1. MSN# 37 FLT TIME 4.2 FLT CODE 1T4 IN SUPPORT OF 1ST MARINES

2. NO OF A/C 2 TOTAL NO. OF SORTIES 7 TASKS 2

AH 67 () (1) TAC (A) (1) 3 VR () () MAINT () () FIRE SUP () ()
A/L () () VIP () () COM () () REC () () OTHER () ()

3. FIRE INCIDENT DATA: NONE () LIGHT () MODERATE () HEAVY () COORDS: BT033683
SMALL ARMS AW AA .30 CAL .50 CAL OTHER
FIRE OBSERVED FIRE HEARD FIRE REPORTED BY SWIFT 6-3

NO. OF HITS RECEIVED 0

4. ORDNANCE EXPENDED: 2.75 100 7.62 1500 4.0mm 250

5. AH-1G BDA: KBA CONF 2 POS - STRUCT DEST 1 STRUCT DAM 2

6. NARRATIVE SUMMARY OF FLIGHTS: ATD 1215 ATR 1425

mmaf - Hill 55 P/B Pony Bay 14 Actual -> BT035683
Support Swift 6-1 flight on 3 Company insert.
Hill 55 drop P.B. 14 actual -> mmaf Rearm/Refuel

7. CREW A/C# 8 A/C# 17 A/C# _____

PILOT Miller Wittell

CO-PILOT Rider Baker

8. FLIGHTS _____ STRIKES 1 TOTAL # OF MSNS 2

OPERATIONAL DISCREPANCIES: YES NO

FLIGHT LEADERS SIGNATURE D.E.P. Miller

DUTY OFFICERS SIGNATURE _____

CONFIDENTIAL WHEN FILLED OUT

* 1-Hour established as 1300 hours at 0900 Wing Brief
Fixed wing (A-4's) were to be on station at 1245
for brief and single run salvo. DASC called
at 1248 by Hostage and was informed F/W were

just launching and wouldn't be on station until approximately 1305-1310. Hellborne 215 reported on station at 1307 and was briefed for strike. Hellborne 215 run at 1310 (25 minutes late.) As left helos. were on short final to LZ the second flight of F/W with required smoke reported on station. Hostage detail told them sorry but that you're too late. Controller asked them to remain on station with their D-24 in case and they said fuel would not permit so I released them to DASC. Think the Wing Brief at 0900 was wasted if F/W can't prepare themselves in 3 hours.

CONFIDENTIAL WHEN FILLED OUT
AFTER ACTION REPORT (AAR AH-1G)

DATE 17 Oct 69

1. MSN# 16 FLT TIME 8.8 FLT CODE 174 IN SUPPORT OF 1ST MAR DIV

2. NO OF A/C 2 TOTAL NO. OF SORTIES 36 TASKS 1

AH (36) () TAC (A) () () VR () () MAINT () () FIRE SUP () ()
A/L () () VIP () () COM () () REC () () OTHER () ()

3. FIRE INCIDENT DATA: NONE LIGHT MODERATE HEAVY COORDS: AL 835035
SMALL ARMS AW AA .30 CAL. 50 CAL. OTHER
FIRE OBSERVED FIRE HEARD FIRE REPORTED BY Peach Patch 3-1

NO. OF HITS RECEIVED 0

4. ORDNANCE EXPENDED: 2.75 116 7.62 50 1.0mm 760

5. AH-1G BDA: RSA CONF 0 POS 0 STRUCT DEST 0 STRUCT DAM 0

6. NARRATIVE SUMMARY OF FLIGHTS: ATD 0715 TARD 1430

MMAF → LZ 401 → ZC 149853 Texas Pete Extract →
ZC 162803 MusK OX Extract → LZ 401 → MMAF
(A) (A) → LZ 401 → AT 839464 Youth Admin →
AT 838379 Auditor Admin Incomp WX → ZC 155596
Good Luck Extract Incomp. Incomp LZ → ZC 178584
Saddle Bag Insert → ZC 202598 Elf Skin Insert
→ MMAF (A) (A) → LZ 401 → AT 839430 Thin

7. CREW A/C# 5/11 A/C# 072 A/C# _____
PILOT Keon Walt Trip
CO-PILOT Dunstan Daly

8. FLIGHTS 2 STRIKES 1 TOTAL # OF MEN 4

OPERATIONAL DISCREPANCIES: YES _____ NO 6

FLIGHT LEADERS SIGNATURE [Signature]
DUTY OFFICERS SIGNATURE _____

CONFIDENTIAL WHEN FILLED OUT

MAN Insert → AT 829617 Fore Father Insert Incom
plete WX → AT 835625 Fore Father Insert. Incom
plete shot out → ZC 155596 Good Luck Ext. In-
complete WX → MMAF (A) (A).

CONFIDENTIAL WHEN FILLED OUT
AFTER ACTION REPORT (AAR AH-1G)

DATE 12 OCT 69

1. MSN# 37 FLT TIME 4.2 FLT CODE 174 IN SUPPORT OF 1st MAAB

2. NO OF A/C 2 TOTAL NO. OF SORTIES 7 TASKS 2

AH (6) (1) TAC (A) (1) (1) VR () () MAINT () () FIRE SUP () ()
A/L () () VIP () () COM () () REC () () OTHER () ()

3. FIRE INCIDENT DATA: NONE (LIGHT) MODERATE HEAVY COORDS: BT033683
SMALL ARMS AW AA .30 CAL .50 CAL OTHER
FIRE OBSERVED FIRE HEARD FIRE REPORTED BY SWIFT 6-3

NO. OF HITS RECEIVED 0

4. ORDNANCE EXPENDED: 2.75 100 7.62 1500 4.0mm 250

5. AH-1G BDA: KBA CONF 2 POS - STRUCT DEST 1 STRUCT DAM 2

6. NARRATIVE SUMMARY OF FLIGHTS: ATD 1215 NATR 1425

MMAF -> Hill 55 P/B Pony Boy 14 ACTUAL -> BT033683
SUPPORT SWIFT 6-1 FLIGHT ON 3 COMPANY INSERT
-> Hill 55 DROP P.B. 14 ACTUAL -> MMAF RE\$RA

7. CREW A/C# 8 A/C# B17 A/C# _____
PILOT MILLER WITSELL
CO-PILOT RIDER BOLLER

8. HEIGHTS _____ STRIKES 1 TOTAL # OF MSNS 2

OPERATIONAL DISCREPANCIES: YES ✓ NO *

FLIGHT LEADERS SIGNATURE A. E. P. Miller

DUTY OFFICERS SIGNATURE _____

* DUPLICATE COPY SUBMITTED TO GROUP S-3
WITH OPS DISCREPANCY LISTED THEREON.

CONFIDENTIAL WHEN FILLED OUT

CONFIDENTIAL WHEN FILLED OUT
AFTER ACTION REPORT (AAR AH-1G)

DATE 12 Oct 69

1. MSN# 21 FLT TIME 3.4 FLT CODE 114 IN SUPPORT OF 5th Reg.

2. NO OF A/C 2 TOTAL NO. OF SORTIES 6 TASKS 1

AH (6) (1) TAG(A) () () VR () () MAINT () () FIRE SUP () ()
A/L () () VIP () () COM () () REC () () OTHER () ()

3. FIRE INCIDENT DATA: NONE LIGHT MODERATE HEAVY COORDS: _____
SMALL ARMS AW AA .30 CAL .50 CAL OTHER _____
FIRE OBSERVED FIRE HEARD FIRE REPORTED BY _____

NO. OF HITS RECEIVED 0

4. ORDNANCE EXPENDED: 2.75 0 7.62 0 40mm 0

5. AH-1G BDA: KBA CONF 0 POS 0 STRUCT DEST 0 STRUCT DAM 0

6. NARRATIVE SUMMARY OF FLIGHTS: ATD 0820 ATR 1105

MMAF → Anttona (B) → 82055
→ Hill 65 → 895055 → Anttona (R)
→ MMAF (R)

Note: US 15 Down at Anttona with Mech. Difficulties. US 17 Completed Mission
US 15 made it back at 1345.

7. CREW A/C# 215 A/C# 07 A/C# _____
PILOT Blanton Witzell
CO-PILOT Keane Boiler

8. FLIGHTS 2 STRIKES 0 TOTAL # OF MSNS 2

OPERATIONAL DISCREPANCIES: YES _____ NO _____

FLIGHT LEADERS SIGNATURE [Signature]

DUTY OFFICERS SIGNATURE _____

CONFIDENTIAL WHEN FILLED OUT

CONFIDENTIAL WHEN FILLED OUT
AFTER ACTION REPORT (AAR AH-1G)

DATE 18 SEPT 69

1. MSN# 11 FLT TIME 1.6 FLT CODE J4 IN SUPPORT OF 1ST MAR DIV

2. NO OF A/C 2 TOTAL NO. OF SORTIES 4 TASKS 1

AH (4) () TAC (A) () () VR () () MAINT () () FIRE SUP () ()
A/L () () VIP () () COM () () REC () () OTHER () ()

3. FIRE INCIDENT DATA: NONE LIGHT MODERATE HEAVY COORDS: 0
SMALL ARMS AW AA .30 CAL .50 CAL OTHER 0
FIRE OBSERVED FIRE HEARD FIRE REPORTED BY 0

NO. OF HITS RECEIVED 0

4. ORDNANCE EXPENDED: 2.75 0 7.62 0 1.0mm 0

5. AH-1G BDA: KBA CONF 0 POS 0 STRUCT DEST 0 STRUCT DAM 0

6. NARRATIVE SUMMARY OF FLIGHTS: ATD 1535 MATR 1245

MMAF -> BALDI -> MMAF

7. CREW A/C# 13 A/C# 5 A/C#

PILOT Henry H Simmons

CO-PILOT Damas Blumings

8. FLIGHTS 1 STRIKES 0 TOTAL # OF MSNS 1

OPERATIONAL DISCREPANCIES: YES NO ✓

FLIGHT LEADERS SIGNATURE [Signature]

DUTY OFFICERS SIGNATURE [Signature]

CONFIDENTIAL WHEN FILLED OUT

CONFIDENTIAL WHEN FILLED OUT
AFTER ACTION REPORT (AAR AH-1G)

DATE 12 Oct 69

1. MSN# 11 FLT TIME 1.8 FLT CODE 174 IN SUPPORT OF 3 MAF

2. NO OF A/C 2 TOTAL NO. OF SORTIES 4 TASKS 1

AH () (4) TAC (A) () () VR () () MAINT () () FIRE SUP () ()
A/L () () VIP () () COM () () REC () () OTHER () ()

3. FIRE INCIDENT DATA: NONE LIGHT MODERATE HEAVY COORDS: _____
SMALL ARMS AW AA .30 CAL .50 CAL OTHER _____
FIRE OBSERVED FIRE HEARD FIRE REPORTED BY _____

NO. OF HITS RECEIVED —

4. ORDNANCE EXPENDED: 2.75 — 7.62 — 40mm —

5. AH-1G BDA: KBA CONF — POS — STRUCT DEST — STRUCT DAM —

6. NARRATIVE SUMMARY OF FLIGHTS: ATD 0700 ATR 1230

MMAF → Baldy → MMAF

7. CREW A/C# US 13 A/C# US 14 A/C# _____

PILOT Thompson Soliday _____

CO-PILOT Williams Beville _____

8. FLIGHTS 1 STRIKES _____ TOTAL # OF MSNS 1

OPERATIONAL DISCREPANCIES: YES _____ NO ✓

FLIGHT LEADERS SIGNATURE M Thompson

DUTY OFFICERS SIGNATURE _____

CONFIDENTIAL WHEN FILLED OUT

CONFIDENTIAL WHEN FILLED OUT
AFTER ACTION REPORT (AAR AH-1G)

DATE 12 Oct 69

1. MSN# 5 FLT TIME 2.5 FLT CODE 174 IN SUPPORT OF 3 MAF

2. NO OF A/C 2 TOTAL NO. OF SORTIES 8 TASKS 1

AH (8) (1) TAC (A) () () VR () () MAINT () () FIRE SUP () ()
A/L () () VIP () () COM () () REC () () OTHER () ()

3. FIRE INCIDENT DATA: NONE LIGHT MODERATE HEAVY COORDS: None
SMALL ARMS AW AA .30 CAL .50 CAL OTHER None
FIRE OBSERVED FIRE HEARD FIRE REPORTED BY None

NO. OF HITS RECEIVED 0

4. ORDNANCE EXPENDED: 2.75 0 7.62 0 40mm 0

5. AH-1G BDA: KBA CONF 0 POS 0 STRUCT DEST 0 STRUCT DAM 0

6. NARRATIVE SUMMARY OF FLIGHTS: ATD 0700 NATR 1230

MMAF (R) 5A LZ490, 1P, 1R, 2 CIV (R)
MMAF (R) 5B AT 905540 1P US (R)
MMAF (R)

7. CREW A/C# 1 A/C# 3 A/C# _____

PILOT Creech James _____

CO-PILOT DARNELL Massey _____

8. FLIGHTS 2 STRIKES 0 TOTAL # OF MSNS 2

9. OPERATIONAL DISCREPANCIES: YES _____ NO ✓

FLIGHT LEADERS SIGNATURE [Signature]

DUTY OFFICERS SIGNATURE _____

CONFIDENTIAL WHEN FILLED OUT

CONFIDENTIAL WHEN FILLED OUT
AFTER ACTION REPORT (AAR AH-1G)

DATE 12 Oct 69

1. MSN# 37/5 FLT TIME 6.4 FLT CODE 114 IN SUPPORT OF 3 MAF

2. NO OF A/C 2 TOTAL NO. OF SORTIES 20 TASKS 1

AH (X) () TAC(A) () () VR () () MAINT () () FIRE SUP () ()
A/L () () VIP () () COM () () REC () () OTHER () ()

3. FIRE INCIDENT DATA: NONE (LIGHT) MODERATE HEAVY COORDS: BT018685
SMALL ARMS AW AA 30 CAL 40 CAL OTHER
FIRE OBSERVED FIRE HEARD (FIRE REPORTED BY) Swift 6-7

NO. OF HITS RECEIVED 0

4. ORDNANCE EXPENDED: 2.75 20 7.62 100 40mm 0

5. AH-1G BDA: KBA CONF 0 POS 0 STRUCT DEST 0 STRUCT DAM 0

6. NARRATIVE SUMMARY OF FLIGHTS: ATD 1230 ATR 1845

(37) MMAF (R) L2412 (R) BT020684 (R) BT023702
(R) MMAF (R) (5) (5 FIE) BT085495 (R) MMAF (R) (R)
(5 GIP) AT 987508 (5 HIE2P) L2 Ross (5 E2R)
An Hoa (R) MMAF (R)

Expended ordnance on sniper position BT098685

7. CREW A/C# 2 A/C# 1 A/C# _____

PILOT Washburn Ridder

CO-PILOT Wichols BLAKIN

8. FLIGHTS 2 STRIKES 1 TOTAL # OF MSNS 4

OPERATIONAL DISCREPANCIES: YES _____ NO X

FLIGHT LEADERS SIGNATURE [Signature]

DUTY OFFICERS SIGNATURE [Signature]

CONFIDENTIAL WHEN FILLED OUT

CONFIDENTIAL WHEN FILLED OUT

VMO-2 (OV-10) AFTER ACTION REPORT (AAR) DATE 12 Oct 69

1. MISSION# 15B FLT TIME 2.5 FLT CODE 1V3 IN SUP OF 1st DIV

2. NO OF A/C 1 TOTAL SORTIES 1 TOTAL TASKS 3

TASKS: a. Admin/Liaison f. Paradrop k. Armed Recon
 b. Vis Recon g. Med-Evac l. Arty Spot
 c. Photo Recon h. PsyWar m. Naval Gunfire
 d. TAC (A) i. Convoy Escort n. Trng.
 e. Helo Escort j. Comd/Control o. Other (Spec.)

3. CAS/DAS FLIGHTS CONTROLLED: PILOT Conner (A) A10
 USMC 3 USN 1 USAF _____ OTHER (SPEC) _____

4. ORDNANCE EXPENDED: RKTS-HE 12 WP 14 7.62 1500 FLARES _____ OTHER _____

5. OV-10 BDA: CONF KBA _____ STRUCT DEST _____ STRUCT DAM _____

6. FIRE INCIDENT DATA: NONE LIGHT MODERATE HEAVY COORD: _____
 SMALL ARMS AW AA 130CAL .50CAL OTHER _____
 FIRE OBSERVED FIRE HEARD FIRE REPORTED BY _____

7. NO. OF HITS RECEIVED _____ CAL. _____

8. NARRATIVE SUMMARY OF FLIGHTS: 4 flights air on AT 871546, 888555
and 8 inch 181mm arty missions on AT 870546

9. RECON TEAMS SUPPORTED:

TEAM	COORDS	EXTR.	INSRT.	FLIP FLOP
TEAM	COORDS	EXTR.	INSRT.	FLIP FLOP
TEAM	COORDS	EXTR.	INSRT.	FLIP FLOP

TOTAL FLT TIME IN SUPPORT OF RECON _____

10. NO OF SIGNIFICANT SIGHTINGS: B

11. CREWS: BU. NO. 155426 PILOT Conner, Maj. A10 Tobin
 BU. NO. _____ PILOT _____ A10 _____

12. FLIGHTS 2 STRIKES 0 TOTAL MISSIONS 2

PILOTS SIGNATURE [Signature]

CONFIDENTIAL WHEN FILLED OUT

CONFIDENTIAL WHEN FILLED OUT

VMO-2 (OV-10) AFTER ACTION REPORT (AAR) DATE 12 Oct 69

1. MISSION# 151 FLT TIME 2.5 FLT CODE 103 IN SUP OF 1st Mar.

2. NO OF A/C 1 TOTAL SORTIES 1 TOTAL TASKS 2

- TASKS:
- a. Admin/Laison
 - b. Vis Recon
 - c. Photo Recon
 - d. TAC (A)
 - e. Helo Escort
 - f. Paradrop
 - g. Med-Evac
 - h. PsyWar
 - i. Convoy Escort
 - j. Comd/Control
 - k. Armed Recon
 - l. Arty Spot
 - m. Naval Gunfire
 - n. Trng.
 - o. Other (Spec.)

3. CAS/DAS FLIGHTS CONTROLLED: PILOT 1 A/O _____
USMC _____ USN _____ USAF _____ OTHER (SPEC) _____

4. ORDNANCE EXPENDED: RKTS-HE 14 WP 10 7.62 500 FLARES _____ OTHER _____

5. OV-10 BDA: CONF KBA _____ STRUCT DEST _____ STRUCT DAM _____

6. FIRE INCIDENT DATA: NONE LIGHT MODERATE HEAVY COORD: _____
SMALL ARMS AW AA .30CAL .50CAL OTHER _____
FIRE OBSERVED FIRE HEARD FIRE REPORTED BY _____

7. NO. OF HITS RECEIVED _____ CAL. _____

8. NARRATIVE SUMMARY OF FLIGHTS: V.L. & Thimble De Valley, CC1053.

Can 1 flt of an fr 1/1, BT 000608.

9. RECON TEAMS SUPPORTED:

TEAM _____	COORDS _____	EXTR. _____	INSRT. _____	FLIP FLOP _____
TEAM _____	COORDS _____	EXTR. _____	INSRT. _____	FLIP FLOP _____
TEAM _____	COORDS _____	EXTR. _____	INSRT. _____	FLIP FLOP _____

TOTAL FLT TIME IN SUPPORT OF RECON _____

10. NO OF SIGNIFICANT SIGHTINGS: 1 A site, BT 098475

11. CREWS: BU. NO. 153410 PILOT Barba A/O SPURTEL
BU. NO. _____ PILOT _____ A/O _____

12. FLIGHTS 2 STRIKES 0 TOTAL MISSIONS 2

PILOTS SIGNATURE W.A. Barba

CONFIDENTIAL WHEN FILLED OUT

CONFIDENTIAL WHEN FILLED OUT

VMO-2 (OV-10) AFTER ACTION REPORT (AAR)

DATE 12 Oct 69

1. MISSION# 15A FLT TIME 22 FLT CODE 103 IN SUP OF 7th Mar.

2. NO OF A/C 1 TOTAL SORTIES 1 TOTAL TASKS 1

TASKS: a. Admin/Laison f. Paradrop k. Armed Recon
 b. Vis Recon g. Med-Evac l. Arty Spot
 c. Photo Recon h. PsyWar m. Naval Gunfire
 d. TAC (A) i. Convoy Escort n. Trng.
 e. Helo Escort j. Comd/Control o. Other (Spec.)

3. CAS/DAS FLIGHTS CONTROLLED: PILOT _____ A/O _____
 USMC _____ USN _____ USAF _____ OTHER (SPEC) _____

4. ORDNANCE EXPENDED: RKTS-HE _____ WP 7.62 FLARES _____ OTHER _____

5. OV-10 BDA: CONF KBA _____ STRUCT DEST _____ STRUCT DAM _____

6. FIRE INCIDENT DATA: NONE LIGHT MODERATE HEAVY COORD: _____
 SMALL ARMS AW AA .30CAL .50CAL OTHER _____
 FIRE OBSERVED FIRE HEARD FIRE REPORTED BY _____

7. NO. OF HITS RECEIVED _____ GAL. _____

8. NARRATIVE SUMMARY OF FLIGHTS: V.R. & troop care

A7 095495

9. RECON TEAMS SUPPORTED:

TEAM _____	COORDS _____	EXTR. _____	INSRT. _____	FLIP FLOP _____
TEAM _____	COORDS _____	EXTR. _____	INSRT. _____	FLIP FLOP _____
TEAM _____	COORDS _____	EXTR. _____	INSRT. _____	FLIP FLOP _____

TOTAL FLT TIME IN SUPPORT OF RECON _____

10. NO OF SIGNIFICANT SIGHTINGS: 23

11. CREWS: BU. NO. 1554/88 PILOT BARBA A/O Spencer
 BU. NO. _____ PILOT _____ A/O _____

12. FLIGHTS 1 STRIKES 1 TOTAL MISSIONS 1

PILOTS SIGNATURE W.L. Barba

CONFIDENTIAL WHEN FILLED OUT

CONFIDENTIAL WHEN FILLED OUT

VMO-2 (OV-10) AFTER ACTION REPORT (AAR) DATE 12 Oct. 1969

1. MISSION# 15C FLT TIME _____ FLT CODE 103 IN SUP OF 1st Mar Div.

2. NO OF A/C 1 TOTAL SORTIES 1 TOTAL TASKS 1

- TASKS: a. Admin/Liaison f. Paratroop k. Armed Recon
 b. Vis Recon g. Med-Evac l. Arty Spot
 c. Photo Recon h. PsyWar m. Naval Gunfire
 d. TAC (A) i. Convoy Escort n. Trng.
 e. Helo Escort j. Comd/Control o. Other (Spec.)

~~3.~~ CAS/DAS FLIGHTS CONTROLLED: PILOT _____ A/O _____
 USMC _____ USN _____ USAF _____ OTHER (SPEC) _____

~~4.~~ ORDNANCE EXPENDED: RKTS-HE _____ WP 7.62 FLARES _____ OTHER _____

~~5.~~ OV-10 BDA: CONF KBA _____ STRUCT DEST _____ STRUCT DAM _____


~~6.~~ FIRE INCIDENT DATA: NONE LIGHT MODERATE HEAVY COORD: _____
 SMALL ARMS AW AA .30CAL .50CAL OTHER _____
 FIRE OBSERVED FIRE HEARD FIRE REPORTED BY _____

~~7.~~ NO. OF HITS RECEIVED _____ CAL. _____

8. NARRATIVE SUMMARY OF FLIGHTS: Relay for A-6 Beacon Map
for 26th Marine's at AT 872708. NR South of
Antenna Valley.

9. RECON TEAMS SUPPORTED:
 TEAM _____ COORDS _____ EXTR. _____ INSRT. _____ FLIP FLOP _____
 TEAM _____ COORDS _____ EXTR. _____ INSRT. _____ FLIP FLOP _____
 TEAM _____ COORDS _____ EXTR. _____ INSRT. _____ FLIP FLOP _____

TOTAL FLT TIME IN SUPPORT OF RECON _____

~~10.~~ NO OF SIGNIFICANT SIGHTINGS: 

11. CREWS: BU. NO. 155423 PILOT Maj. Johnson A/O A. Flynn
 BU. NO. _____ PILOT _____ A/O _____

12. FLIGHTS 1 STRIKES 0 TOTAL MISSIONS 1

PILOTS SIGNATURE M. Johnson

CONFIDENTIAL WHEN FILLED OUT

CONFIDENTIAL WHEN FILLED OUT

VMO-2 (OV-10) AFTER ACTION REPORT (AAR) DATE 12 Oct '69

1. MISSION# 15D FLT TIME 2.2 FLT CODE 103 IN SUP OF 1274ARDiv

2. NO OF A/C 1 TOTAL SORTIES 1 TOTAL TASKS 1

- TASKS: a. Admin/Liaison f. Paradrop k. Armed Recon
b. Vis Recon g. Med-Evac l. Arty Spot
c. Photo Recon h. PsyWar m. Naval Gunfire
d. TAC(A) i. Convoy Escort n. Trng.
e. Helo Escort j. Comd/Control o. Other (Spec.)

3. CAS/DAS FLIGHTS CONTROLLED: PILOT A/O
USMC USN USAF OTHER (SPEC)

4. ORDNANCE EXPENDED: RKTS-HE WP 7.62 FLARES OTHER

5. OV-10 BDA: CONF KBA STRUCT DEST STRUCT DAM

6. FIRE INCIDENT DATA: NONE LIGHT MODERATE HEAVY COORD:
SMALL ARMS AW AA .30CAL .50CAL OTHER
FIRE OBSERVED FIRE HEARD FIRE REPORTED BY

7. NO. OF HITS RECEIVED CAL.

8. NARRATIVE SUMMARY OF FLIGHTS: VR for "D" C" 1/7 & Swivel Scrapper
16 on BT 104494.

9. RECON TEAMS SUPPORTED:

TEAM	COORDS	EXTR.	INSRT.	FLIP FLOP
TEAM	COORDS	EXTR.	INSRT.	FLIP FLOP
TEAM	COORDS	EXTR.	INSRT.	FLIP FLOP

TOTAL FLT TIME IN SUPPORT OF RECON

10. NO OF SIGNIFICANT SIGHTINGS:

11. CREWS: BU. NO. 155486 PILOT CAPT JOHNSON, M A/O LT FREIHER
BU. NO. PILOT A/O

12. FLIGHTS 1 STRIKES 0 TOTAL MISSIONS 1

PILOTS SIGNATURE 

CONFIDENTIAL WHEN FILLED OUT

CONFIDENTIAL WHEN FILLED OUT

VMO-2 (OV-10) AFTER ACTION REPORT (AAR) DATE 12 Oct 69

1. MISSION# 6 FLT TIME 2.4 FLT CODE 103 IN SUP OF 1st MAW Div

2. NO OF A/C 1 TOTAL SORTIES 1 TOTAL TASKS 2

TASKS: a. Admin/Laison f. Paratroop k. Armed Recon
g Vis Recon g. Med-Evac **l** Arty Spot
 c. Photo Recon h. PsyWar m. Naval Gunfire
 d. TAC(A) i. Convoy Escort n. Trng.
 e. Helo Escort j. Comd/Control o. Other (Spec.)

3. CAS/D&S FLIGHTS CONTROLLED: PILOT _____ A/O _____
 USMC _____ USN _____ USAF _____ OTHER (SPEC) _____

4. ORDNANCE EXPENDED: RKTS-HE _____ WP _____ 7.62 _____ FLARES _____ OTHER _____

5. OV-10 BDA: CONF KBA _____ STRUCT DEST _____ STRUCT DAM _____

6. FIRE INCIDENT DATA: NONE g LIGHT MODERATE HEAVY COORD: _____
 SMALL ARMS AW AA g LOCAL .50CAL OTHER _____
 FIRE OBSERVED FIRE HEARD FIRE REPORTED BY _____

7. NO. OF HITS RECEIVED _____ CAL. _____

8. NARRATIVE SUMMARY OF FLIGHTS: ARTY SPOT AT 844723
UR Sherwood Forest

9. RECON TEAMS SUPPORTED:
 TEAM _____ COORDS _____ EXTR. _____ INSRT. _____ FLIP FLOP _____
 TEAM _____ COORDS _____ EXTR. _____ INSRT. _____ FLIP FLOP _____
 TEAM _____ COORDS _____ EXTR. _____ INSRT. _____ FLIP FLOP _____

TOTAL FLT TIME IN SUPPORT OF RECON _____

10. NO OF SIGNIFICANT SIGHTINGS: g

11. CREWS: BU. NO. 155426 PILOT CAPT Paulson A/O Wilson
 BU. NO. _____ PILOT _____ A/O _____

12. FLIGHTS 1 STRIKES 0 TOTAL MISSIONS 1

PILOTS SIGNATURE EW Paulson

CONFIDENTIAL WHEN FILLED OUT

CONFIDENTIAL WHEN FILLED OUT

VMO-2 (OV-10) AFTER ACTION REPORT (AAR) DATE 12 Oct 1969

1. MISSION# 155 FLT TIME ^{2.2} ~~4.3~~ FLT CODE 103 IN SUP OF E/2/1

2. NO OF A/C 1 TOTAL SORTIES _____ TOTAL TASKS 2

- TASKS:
- a. Admin/Liaison
 - b. Vis Recon**
 - c. Photo Recon
 - d. TAC (A)
 - e. Helo Escort
 - f. Paradrop
 - g. Med-Evac
 - h. PsyWar
 - i. Convoy Escort
 - j. Comd/Control
 - k. Armed Recon
 - l. Arty Spot
 - m. Naval Gunfire
 - n. Trng.
 - o. Other (Spec.)
 - 0. ATTEMPTED TPQ CAL

3. CAS/D&S FLIGHTS CONTROLLED: PILOT 0 A/O 0
USMC _____ USN _____ USAF _____ OTHER (SPEC) _____

4. ORDNANCE EXPENDED: RKTS-HE 15 WP 7.62 300 FLARES _____ OTHER _____

5. OV-10 BDA: CONF KBA 0 STRUCT DEST _____ STRUCT DAM _____

6. FIRE INCIDENT DATA: NONE LIGHT MODERATE HEAVY COORD: _____
SMALL ARMS AW AA .30CAL .50CAL OTHER _____
FIRE OBSERVED FIRE HEARD FIRE REPORTED BY _____

7. NO. OF HITS RECEIVED 0 CAL. _____

8. NARRATIVE SUMMARY OF FLIGHTS: ATTEMPTED TPQ CALIBRATION
IN SPIDER LAKE. CNX WX WORKED WITH
COFFEETIME 'E' AND FIRED ORDNANCE ON BT 034676
WHERE 2 VC WERE SEEN

9. RECON TEAMS SUPPORTED:

TEAM _____	COORDS _____	EXTR. _____	INSRT. _____	FLIP FLOP _____
TEAM _____	COORDS _____	EXTR. _____	INSRT. _____	FLIP FLOP _____
TEAM _____	COORDS _____	EXTR. _____	INSRT. _____	FLIP FLOP _____

TOTAL FLT TIME IN SUPPORT OF RECON _____

10. NO OF SIGNIFICANT SIGHTINGS: _____

11. CREWS: BU. NO. _____ PILOT _____ A/O _____
BU. NO. _____ PILOT _____ A/O _____

12. FLIGHTS 1 STRIKES 0 TOTAL MISSIONS 1

PILOTS SIGNATURE [Signature]

CONFIDENTIAL WHEN FILLED OUT

CONFIDENTIAL WHEN FILLED OUT

VMO-2 (OV-10) AFTER ACTION REPORT (AAR) DATE 12 Oct 69

1. MISSION# 15 FLT TIME 1.5 FLT CODE 103 IN SUP OF 1st Marine

2. NO OF A/C 1 TOTAL SORTIES 1 TOTAL TASKS 1

TASKS: a. Admin/Laison f. Paratroop k. Armed Recon
 b. Vis Recon g. Med-Evac l. Arty Spot
 c. Photo Recon h. PsyWar m. Naval Gunfire
 d. TAC(A) i. Convoy Escort n. Trng
 e. Helo Escort j. Comd/Control o. Other (Spec.)

3. CAS/DAS FLIGHTS CONTROLLED: PILOT _____ A/O _____
 USMC _____ USN _____ USAF _____ OTHER (SPEC) _____

4. ORDNANCE EXPENDED: RKTS-HE _____ WP 7.62 FLARES _____ OTHER _____

5. OV-10 BDA: CONF KBA _____ STRUCT DEST _____ STRUCT DAM _____

6. FIRE INCIDENT DATA: NONE LIGHT MODERATE HEAVY COORD: _____
 SMALL ARMS AW AA .30CAL .50CAL OTHER _____
 FIRE OBSERVED FIRE HEARD FIRE REPORTED BY _____

7. NO. OF HITS RECEIVED _____ CAL. _____

8. NARRATIVE SUMMARY OF FLIGHTS: Attempted to find 155 Ammo
PICKLED BY a 54 ON AT 885542

9. RECON TEAMS SUPPORTED:
 TEAM _____ COORDS _____ EXTR. _____ INSRT. _____ FLIP FLOP _____
 TEAM _____ COORDS _____ EXTR. _____ INSRT. _____ FLIP FLOP _____
 TEAM _____ COORDS _____ EXTR. _____ INSRT. _____ FLIP FLOP _____

TOTAL FLT TIME IN SUPPORT OF RECON _____

10. NO OF SIGNIFICANT SIGHTINGS: 0

CREWS: BU. NO. 155428 PILOT CAPT Paulson A/O CF FREHERR
 BU. NO. _____ PILOT _____ A/O _____

11. FLIGHTS 1 STRIKES 0 TOTAL MISSIONS 1

PILOTS SIGNATURE EW Paulson

CONFIDENTIAL WHEN FILLED OUT

CONFIDENTIAL WHEN FILLED OUT

VMO-2 (OV-10) AFTER ACTION REPORT (AAR) DATE 10-18-69

1. MISSION# 15N FLT TIME .8 FLT CODE 113 IN SUP OF 1ST MARDIV

2. NO OF A/C 4 TOTAL SORTIES 1 TOTAL TASKS 1

- TASKS:
- a. Admin/Laison
 - b. Vis Recon
 - c. Photo Recon
 - d. TAC (A)
 - e. Helo Escort
 - f. Paradrop
 - g. Med-Evac
 - h. PsyWar
 - i. Convoy Escort
 - j. Comd/Control
 - k. Armed Recon
 - l. Arty Spot
 - m. Naval Gunfire
 - n. Trng.
 - o. Other (Spec.)

3. CAS/DAS FLIGHTS CONTROLLED: PILOT _____ A/O _____
USMC _____ USN _____ USAF _____ OTHER (SPEC) _____

4. ORDNANCE EXPENDED: RKTS-HE _____ WP 7.62 FLARES _____ OTHER _____

5. OV-10 BDA: CONF KBA _____ STRUCT DEST _____ STRUCT DAM _____

6. FIRE INCIDENT DATA: NONE LIGHT MODERATE HEAVY COORD: _____
SMALL ARMS AW AA .30CAL .50CAL OTHER _____
FIRE OBSERVED FIRE HEARD FIRE REPORTED BY _____


7. NO. OF HITS RECEIVED _____ CAL. _____

8. NARRATIVE SUMMARY OF FLIGHTS: VR OF DUK TRAP IN
VIC AT 9450 GRID

9. RECON TEAMS SUPPORTED:

TEAM _____	COORDS _____	EXTR. _____	INSRT. _____	FLIP FLOP _____
TEAM _____	COORDS _____	EXTR. _____	INSRT. _____	FLIP FLOP _____
TEAM _____	COORDS _____	EXTR. _____	INSRT. _____	FLIP FLOP _____

TOTAL FLT TIME IN SUPPORT OF RECON _____

10. NO OF SIGNIFICANT SIGHTINGS: 

11. CREWS: BU. NO. 155423 PILOT PETERSON A/O HEARDSTRIIT
BU. NO. _____ PILOT _____ A/O _____

12. FLIGHTS 1 STRIKES _____ TOTAL MISSIONS 1

PILOTS SIGNATURE Robert J Peterson

CONFIDENTIAL WHEN FILLED OUT

CONFIDENTIAL WHEN FILLED OUT

VMO-2 (OV-10) AFTER ACTION REPORT (AAR) DATE 12 Oct 1969

1. MISSION# 15M FLT TIME 1.8 FLT CODE 113 IN SUP OF 1st MAR DIV

2. NO OF A/C 1 TOTAL SORTIES 1 TOTAL TASKS 1

- TASKS:
- a. Admin/Liaison
 - b. Vis Recon
 - c. Photo Recon
 - d. TAC (A)
 - e. Helo Escort
 - f. Paratroop
 - g. Med-Evac
 - h. PsyWar
 - i. Convoy Escort
 - j. Comd/Control
 - k. Armed Recon
 - l. Arty Spot
 - m. Naval Gunfire
 - n. Trng.
 - o. Other (Spec.)

3. ~~GAS/DXS~~ FLIGHTS CONTROLLED: PILOT A/O
USMC USN USAF OTHER (SPEC)

4. ORDNANCE EXPENDED: RKTS-HE WP 7.62 FLARES OTHER

5. OV-10 BDA: CONF KBA STRUCT DEST STRUCT DAM

6. FIRE INCIDENT DATA: NONE LIGHT MODERATE HEAVY COORD: SMALL ARMS AW AA .30CAL .50CAL OTHER
FIRE OBSERVED FIRE HEARD FIRE REPORTED BY

7. NO. OF HITS RECEIVED CAL.

8. NARRATIVE SUMMARY OF FLIGHTS: VR Cayenne AT 879540
for 155 Rounds. Sighted Whootches at 2C 142753

9. RECON TEAMS SUPPORTED:

TEAM	COORDS	EXTR.	INSRT.	FLIP FLOP
TEAM	COORDS	EXTR.	INSRT.	FLIP FLOP
TEAM	COORDS	EXTR.	INSRT.	FLIP FLOP

TOTAL FLT TIME IN SUPPORT OF RECON

10. NO OF SIGNIFICANT SIGHTINGS: 1

11. CREWS: BU. NO. 155428 PILOT Capt Sower A/O Lt. Coats
BU. NO. PILOT A/O

12. FLIGHTS 1 STRIKES 0 TOTAL MISSIONS 1

PILOTS SIGNATURE Sower

CONFIDENTIAL WHEN FILLED OUT

CONFIDENTIAL WHEN FILLED OUT
AFTER ACTION REPORT (AAR AH-1G)

DATE 13 Oct 69

1. MSN# 16 FLT TIME 8.8 FLT CODE 174 IN SUPPORT OF 1st Recon

2. NO OF A/C 2 TOTAL NO. OF SORTIES 26 TASKS 1

AH 26 () TAC(A) () () VR () () MAINT () () FIRE SUP () ()
A/L () () VIP () () COM () () REC () () OTHER () ()

3. FIRE INCIDENT DATA: NONE LIGHT MODERATE HEAVY COORDS: φ
SMALL ARMS AW AA .30 CAL .50 CAL OTHER φ
FIRE OBSERVED FIRE HEARD FIRE REPORTED BY φ

NO. OF HITS RECEIVED φ

4. ORDNANCE EXPENDED: 2.75 28 7.62 1500 40mm 80

5. AH-1G BDA: KBA CONF φ POS φ STRUCT DEST φ STRUCT DAM φ

6. NARRATIVE SUMMARY OF FLIGHTS: ATD 0625 ATR 1220

MMAF → LZ 401 → ZC 150595 → AT 937441
→ (U.R) ZC 2026 → AT 8633 → AT 9944
→ AN HOA (R) → AT 937441 → AT 829617
→ ZC 150595 → AN HOA (R) → ZC 150595
→ MMAF (R)

DELIVERED 16 2.75 FFAR ON 9 U.C
AT ZC 204242

7. CREW A/C# 3 A/C# 12 A/C# _____

PILOT Beck KIDDER _____

CO-PILOT Roller BEVILLE _____

8. FLIGHTS 3 STRIKES φ TOTAL # OF MSNS 3

OPERATIONAL DISCREPANCIES: YES _____ NO

FLIGHT LEADERS SIGNATURE Stan W. Bolch

DUTY OFFICERS SIGNATURE _____

NOTE:

Picked up 16 2.75 FFAR AT AN HOA

CONFIDENTIAL WHEN FILLED OUT

CONFIDENTIAL WHEN FILLED OUT
AFTER ACTION REPORT (AAR AH-1G)

DATE 13 Oct 69

1. MSN# 19 FLT TIME 11.2 FLT CODE IT4 IN SUPPORT OF 3rd MAF

2. NO OF A/C 2 TOTAL NO. OF SORTIES 50 TASKS 1

AH (50) () TAC (A) () () VR () () MAINT () () FIRE SUP () ()
A/L () () VIP () () COM () () REC () () OTHER () ()

3. FIRE INCIDENT DATA: NONE LIGHT MODERATE HEAVY COORDS: _____
SMALL ARMS AW AA 30 CAL .50 CAL OTHER _____
FIRE OBSERVED FIRE HEARD FIRE REPORTED BY _____

NO. OF HITS RECEIVED 0

4. ORDNANCE EXPENDED: 2.75 8 7.62 0 40mm 150

5. AH-1G BDA: KBA CONF 0 POS 0 STRUCT DEST 0 STRUCT DAM 0

6. NARRATIVE SUMMARY OF FLIGHTS: ATD 0650 ATR 1300

MMAF → Chilly Pepper "G" AT947377 → Chilly Pepper "H" AT933364 →
L2 Rider → AT947377 → AT933364 → L2 Rider →
L2 Baldy (R) → AT933364 → AT947377 → Chilly Pepper "I"
AT9036 → AT933364 → L2 Rider → Bagshaw "B" 3 BT
090402 → Bagshaw "A" BT095440 → Bagshaw "A" BT064442
→ Bagshaw "C" BT084490 → Bagshaw "A" 3R Modvacs
BT055442 → Bagshaw "D" BT099476 → L2 Baldy (R) →
over

7. CREW A/C# 12 A/C# 15 A/C# _____

PILOT Miller Soliday _____

CO-PILOT Baker, K Remmings _____

8. FLIGHTS 3 STRIKES 0 TOTAL # OF MSNS 3

OPERATIONAL DISCREPANCIES: YES _____ NO ✓

FLIGHT LEADERS SIGNATURE D.E.P. Miller

DUTY OFFICERS SIGNATURE _____

CONFIDENTIAL WHEN FILLED OUT

Bench Mark "K" BT 018391 → Bench Mark "L" AT 995315 →
 Bench Mark "I" L Rider → Bench Mark "M" BT 015375 →
 Bagshaw "D" BT 099476 → MM&F ©
 expended. amount AT 956344 Pack Animals

CONFIDENTIAL WHEN FILLED OUT
AFTER ACTION REPORT (AAR AH-1G)

DATE 13 OCT 67

1. MSN# 915 FLT TIME 6.0 FLT CODE 174 IN SUPPORT OF ROK MARINES

2. NO OF A/C 1 TOTAL NO. OF SORTIES 12 TASKS 2

AH (2) (2) TAC (A) () () VR () () MAINT () () FIRE SUP () ()
A/L () () VIP () () COM () () REC () () OTHER () ()

3. FIRE INCIDENT DATA: NONE LIGHT MODERATE HEAVY COORDS: φ
SMALL ARMS AW AA .30 CAL .50 CAL OTHER φ
FIRE OBSERVED FIRE HEARD FIRE REPORTED BY φ

NO. OF HITS RECEIVED φ

4. ORDNANCE EXPENDED: 2.75 φ 7.62 φ 40mm φ

5. AH-1G BDA: KBA CONF φ POS φ STRUCT DEST φ STRUCT DAM φ

6. NARRATIVE SUMMARY OF FLIGHTS: AID φ 130 ATR 1600
MMAF ~~DD~~ L2E 211 ~~DD~~ ROUTINE 'C' BT 204548 ~~DD~~
ROUTINE 'B' BT 219554 ~~DD~~ MMAF (R) ~~DD~~ ROUTINE 14 BT
220560 ~~DD~~ ROUTINE 'A' BT 196544 ~~DD~~ ROUTINE 14B
BT 211533 1 EMER MED. EVAC MISSION #50 ~~DD~~ MMAF (R)
DD KNOXVILLE 'B' BT 115532 ~~DD~~ CREWCAT 'C' BT 052548
DD CREWCAT 'A' BT 020571 ~~DD~~ CREWCAT 'B' BT 037608
DD MMAF

7. CREW A/C# 5 A/C# _____ A/C# _____

PILOT WALTRIP _____

CO-PILOT NAME _____

8. WEIGHTS 3 STRIKES φ TOTAL # OF MSNS 3

OPERATIONAL DISCREPANCIES: YES _____ NO _____

FLIGHT LEADERS SIGNATURE J. W. Waltrip

DUTY OFFICERS SIGNATURE _____

CONFIDENTIAL WHEN FILLED OUT

CONFIDENTIAL WHEN FILLED OUT
AFTER ACTION REPORT (AAR AH-1G)

DATE 13 Oct 69

1. MSN# 17 FLT TIME 3.5 FLT CODE IT4 IN SUPPORT OF 1st DIV

2. NO OF A/C 2 TOTAL NO. OF SORTIES 4 TASKS 1

AH (4) (1) TAC (A) () () VR () () MAINT () () FIRE SUP () ()
A/L () () VIP () () COM () () REC () () OTHER () ()

3. FIRE INCIDENT DATA: NONE LIGHT MODERATE HEAVY COORDS: φ
SMALL ARMS AW AA .30 CAL .50 CAL OTHER φ
FIRE OBSERVED FIRE HEARD FIRE REPORTED BY φ

NO. OF HITS RECEIVED φ

4. ORDNANCE EXPENDED: 2.75 φ 7.62 φ 4.0mm φ

5. AH-1G BDA: KBA CONF φ POS φ STRUCT DEST φ STRUCT DAM φ

6. NARRATIVE SUMMARY OF FLIGHTS: ATD 1340 ATR 1525

MMAF MISSION 17 ON APD IN AREA WITH
THE FOLLOWING COORDINATES FOR CORNERS
N.W. (8466) NE (8966)
SW (8461) SE (8961) → MMAF
ESCORTED COMPRISE 70

7. CREW A/C# 3 A/C# 17 A/C# _____

PILOT CRECH RIDDER

CO-PILOT BOLLER BEVILLE

8. FLIGHTS 1 STRIKES φ TOTAL # OF MSNS 1

OPERATIONAL DISCREPANCIES: YES _____ NO ✓

FLIGHT LEADERS SIGNATURE Tony W. Boller

DUTY OFFICERS SIGNATURE _____

CONFIDENTIAL WHEN FILLED OUT

CONFIDENTIAL WHEN FILLED OUT
AFTER ACTION REPORT (AAR AH-1G)

DATE 12-15 Oct 69

1. MSN# 5H8J FLT TIME 2.0 FLT CODE 374 IN SUPPORT OF TLL MAF

2. NO OF A/C 2 TOTAL NO. OF SORTIES 6 TASKS 2

AH (6) (2) TAC (A) () () VR () () MAINT () () FIRE SUP () ()
A/L () () VIP () () COM () () REC () () OTHER () ()

3. FIRE INCIDENT DATA: NONE LIGHT MODERATE HEAVY COORDS: 0
SMALL ARMS AW AA .30 CAL .50 CAL OTHER 0
FIRE OBSERVED FIRE HEARD FIRE REPORTED BY 0

NO. OF HITS RECEIVED 0

4. ORDNANCE EXPENDED: 2.75 0 7.62 0 40mm 0

5. AH-1G BDA: KBA CONF 0 POS 0 STRUCT DEST 0 STRUCT DAM 0

6. NARRATIVE SUMMARY OF FLIGHTS: ATD 1830 NATR 0635

FLEW MEDICAL ESCORT FOR ~~MMAF~~ HMM-364 ON
NIGHT MEDICAL. ATTEMPTED 58H, DEPARTED
MMAF, TURNED BACK DUE TO WX. MSN. 5J,
DEPARTED MMAF AT 925606, ONE 166 VS,
AT MMAF.

7. CREW A/C# VS-12 A/C# VS-15 A/C# _____

PILOT MAJ WOMER LT BARTLETT

CO-PILOT CAPT HENRY LT BLAIR

8. FLIGHTS 1 STRIKES 0 TOTAL # OF MSNS 1

OPERATIONAL DISCREPANCIES; YES _____ NO _____

FLIGHT LEADERS SIGNATURE Bill D. Denmark

DUTY OFFICERS SIGNATURE _____

CONFIDENTIAL WHEN FILLED OUT

24
14
38

CONFIDENTIAL WHEN FILLED OUT
AFTER ACTION REPORT (AAR AH-1G)

DATE 13 Oct 69

1. MSN# 5 FLT TIME 3.4 FLT CODE IT4 IN SUPPORT OF II MAF

2. NO OF A/C 2 TOTAL NO. OF SORTIES 6 TASKS 1

AH (6) (1) TAC(A) () () VR () () MAINT () () FIRE SUP () ()
A/L () () VIP () () COM () () REC () () OTHER () ()

3. FIRE INCIDENT DATA: NONE LIGHT MODERATE HEAVY COORDS: _____
SMALL ARMS AW AA .30 CAL .50 CAL OTHER _____
FIRE OBSERVED FIRE HEARD FIRE REPORTED BY _____

NO. OF HITS RECEIVED _____

4. ORDNANCE EXPENDED: 2.75 62 7.62 3000 40mm 30

5. AH-1G BDA: KBA CONF _____ POS _____ STRUCT DEST _____ STRUCT DAM _____

6. NARRATIVE SUMMARY OF FLIGHTS: ATD 0610 ATR 1150

MMAF AT 915525 5A 1 Priority US Average Mike
AT 969518 Expended ord. on ^{ENEMY} troops in open MMAF RF

7. CREW A/C# 1 A/C# 13 A/C# _____

PILOT Blanton Baker D. _____

CO-PILOT Gaddis Adams _____

8. WEIGHTS 1 STRIKES ~ TOTAL # OF MSNS 1

OPERATIONAL DISCREPANCIES: YES _____ NO _____

FLIGHT LEADERS SIGNATURE [Signature]

DUTY OFFICERS SIGNATURE _____

CONFIDENTIAL WHEN FILLED OUT

CONFIDENTIAL WHEN FILLED OUT
AFTER ACTION REPORT (AAR AH-1G)

DATE 13 ~~17~~ Oct 69

1. MSN# 5 FLT TIME 7.3 FLT CODE 174 IN SUPPORT OF 1 MA Div

2. NO OF A/C 2 TOTAL NO. OF SORTIES 18 TASKS 2

AH (18) (2) TAC (A) () () VR () () MAINT () () FIRE SUP () ()
A/L () () VIP () () COM () () REC () () OTHER () ()

3. FIRE INCIDENT DATA: NONE LIGHT MODERATE HEAVY COORDS: 0
SMALL ARMS AW AA .30 CAL .50 CAL OTHER 0
FIRE OBSERVED FIRE HEARD FIRE REPORTED BY 0

NO. OF HITS RECEIVED 0

4. ORDNANCE EXPENDED: 2.75 57 7.62 1000 40mm 60

5. AH-1G BDA: KBA CONF 0 POS 0 STRUCT DEST 0 STRUCT DAM 0

6. NARRATIVE SUMMARY OF FLIGHTS: ATD 1300 ATR 1830

MMAF D AT 921510 #5C 1 (ME) average M D
MMAF (R) D AT 918357 #5F 1 E (ME) chilli pepper H-3
D AT 918357 BT 053687 #5G 1P (ME) coffee time F
D AT 998464 #5I 1R (ME) Youth D MMAF (R)
LZ 412 #5J 1P (ME) Aroma LZ D AT 9753
expended ordnance at this pos. D MMAF (R)

7. CREW A/C# 13 A/C# 1 A/C# 1

PILOT Henry H Thompson

CO-PILOT Keith Swickard

FLIGHTS 3 STRIKES 0 TOTAL # OF MSNS 3

OPERATIONAL DISCREPANCIES: YES NO

FLIGHT LEADERS SIGNATURE AB Henry

DUTY OFFICERS SIGNATURE _____

CONFIDENTIAL WHEN FILLED OUT

CONFIDENTIAL WHEN FILLED OUT

VMO-2 (OV-10) AFTER ACTION REPORT (AAR) DATE 13 OCT 69

1. MISSION# 15L FLT TIME 2.6 FLT CODE 1V3 IN SUP OF 13DIX Chili Pepper Golf
2. NO OF A/C 1 TOTAL SORTIES 1 TOTAL TASKS 1

TASKS: a. Admin/Laison f. Paradrop k. Armed Recon
b. Vis Recon g. Med-Evac l. Arty Spot
c. Photo Recon h. PsyWar m. Naval Gunfire
d. TAC (A) i. Convoy Escort n. Trng.
e. Helo Escort j. Comd/Control o. Other (Spec.)

3. CAS/D&S FLIGHTS CONTROLLED: PILOT N/A A/O _____
USMC _____ USN _____ USAF _____ OTHER (SPEC) _____

4. ORDNANCE EXPENDED: RKTS-HE N/A 7.62 _____ FLARES _____ OTHER _____

5. OV-10 BDA: CONF KBA _____ STRUCT DEST _____ STRUCT DAM _____

6. FIRE INCIDENT DATA: NONE LIGHT MODERATE HEAVY COORD: _____
SMALL ARMS AW AA .30CAL .50CAL OTHER _____
FIRE OBSERVED FIRE HEARD FIRE REPORTED BY _____

7. NO. OF HITS RECEIVED _____ CAL. _____

8. NARRATIVE SUMMARY OF FLIGHTS: VR via AT 9437
50 CAL SITE AT 943435
BUILDING/BUNKER 946382

9. RECON TEAMS SUPPORTED:
~~TEAM _____ COORDS _____ EXTR. _____ INSRT. _____ FLIP FLOP _____
TEAM _____ COORDS _____ EXTR. _____ INSRT. _____ FLIP FLOP _____
TEAM _____ COORDS _____ EXTR. _____ INSRT. _____ FLIP FLOP _____~~

TOTAL FLT TIME IN SUPPORT OF RECON _____

10. NO OF SIGNIFICANT SIGHTINGS: 2

11. CREWS: BU. NO. 155426 PILOT Johnson, D. A/O Tobin
BU. NO. _____ PILOT _____ A/O _____

12. FLIGHTS 1 STRIKES 0 TOTAL MISSIONS 1

PILOTS SIGNATURE D. Johnson

CONFIDENTIAL WHEN FILLED OUT

CONFIDENTIAL WHEN FILLED OUT

VMO-2 (OV-10) AFTER ACTION REPORT (AAR) DATE 13 Oct 69

1. MISSION# 1501 FLT TIME 2.2 FLT CODE W3 IN SUP OF 1st MAR DIV

2. NO OF A/C 1 TOTAL SORTIES 1 TOTAL TASKS 2

- TASKS:
- a. Admin/Laison
 - b. Vis Recon
 - c. Photo Recon
 - d. TAC (A)
 - e. Helo Escort
 - f. Paratroop
 - g. Med-Evac
 - h. PsyWar
 - i. Convoy Escort
 - j. Comd/Control
 - k. Armed Recon
 - l. Arty Spot
 - m. Naval Gunfire
 - n. Trng.
 - o. Other (Spec.)

3. CAS/DAS FLIGHTS CONTROLLED: PILOT _____ A/O _____
USMC _____ USN _____ USAF _____ OTHER (SPEC) _____

4. ORDNANCE EXPENDED: RKTS-HE 11 WP 7.62 1000 FLARES _____ OTHER _____

5. OV-10 BDA: CONF KBA _____ STRUCT DEST _____ STRUCT DAM _____

6. FIRE INCIDENT DATA: NONE LIGHT MODERATE HEAVY COORD: _____
SMALL ARMS AW AA .30CAL .50CAL OTHER _____
FIRE OBSERVED FIRE HEARD FIRE REPORTED BY _____

7. NO. OF HITS RECEIVED _____ GAL. _____

8. NARRATIVE SUMMARY OF FLIGHTS:
Photo mission in Khe Sanh Valley
supported Recon with Pos Rep
Fire at area where helos had
taken fire AT 86853

9. RECON TEAMS SUPPORTED:
TEAM Sudala Reg COORDS 2C178578 EXTR. _____ INSRT. _____ FLIP FLOP _____
TEAM _____ COORDS _____ EXTR. _____ INSRT. _____ FLIP FLOP _____
TEAM _____ COORDS _____ EXTR. _____ INSRT. _____ FLIP FLOP _____

TOTAL FLT TIME IN SUPPORT OF RECON 05

10. NO OF SIGNIFICANT SIGHTINGS: 3

11. CREWS: BU. NO. 155453 PILOT Cornelink A/O CRANK
BU. NO. _____ PILOT _____ A/O _____

12. FLIGHTS 2 STRIKES _____ TOTAL MISSIONS 2

PILOTS SIGNATURE W.A. Cornelink

CONFIDENTIAL WHEN FILLED OUT

2C178578

CONFIDENTIAL WHEN FILLED OUT

VMO-2 (OV-10) AFTER ACTION REPORT (AAR) DATE 13 Oct 1969

1. MISSION# 15J FLT TIME 2.7 FLT CODE 143 IN SUP OF 1st Mac Div

2. NO OF A/G 1 TOTAL SORTIES 1 TOTAL TASKS 2

- TASKS:
- | | | |
|---------------------|------------------|---------------------|
| a. Admin/Laison | f. Paratroop | k. Armed Recon |
| <u>b.</u> Vis Recon | g. Med-Evac | <u>l.</u> Arty Spot |
| c. Photo Recon | h. PsyWar | m. Naval Gunfire |
| d. TAC (A) | i. Convoy Escort | n. Trng. |
| e. Helo Escort | j. Comd/Control | o. Other (Spec.) |

3. ~~CAS/DAS FLIGHTS CONTROLLED: PILOT A/O~~
~~USMC USN USAF OTHER (SPEC)~~

4. ORDNANCE EXPENDED: RKTS-HE WP 7.62 FLARES OTHER

5. OV-10 BDA: CONF KBA STRUCT DEST STRUCT DAM

6. FIRE INCIDENT DATA: NONE LIGHT MODERATE HEAVY COORD:
SMALL ARMS AW AA .30CAL .50CAL OTHER
FIRE OBSERVED FIRE HEARD FIRE REPORTED BY

7. NO. OF HITS RECEIVED CAL.

8. NARRATIVE SUMMARY OF FLIGHTS: Chilepepper had high entail
tgt. Enemy Assembly Area & storage Areas at AT 908 351
2 .50 cal sites in area.

9. RECON TEAMS SUPPORTED:

TEAM	COORDS	EXTR.	INSRT.	FLIP FLOP
TEAM	COORDS	EXTR.	INSRT.	FLIP FLOP
TEAM	COORDS	EXTR.	INSRT.	FLIP FLOP

TOTAL FLT TIME IN SUPPORT OF RECON

10. NO OF SIGNIFICANT SIGHTINGS: 3

11. CREWS: BU. NO. 155410 PILOT Capt Paulson A/O Lt. Coats
BU. NO. PILOT A/O

12. FLIGHTS 1 STRIKES 0 TOTAL MISSIONS 1

PILOTS SIGNATURE EW Paulson

CONFIDENTIAL WHEN FILLED OUT

CONFIDENTIAL WHEN FILLED OUT

VMO-2 (OV-10) AFTER ACTION REPORT (AAR) DATE 13 Oct 67

1. MISSION# 15F FLT TIME 2.0 FLT CODE 103 IN SUP OF 12th Mar Div

2. NO OF A/C 1 TOTAL SORTIES 1 TOTAL TASKS 1

- TASKS:
- a. Admin/Liaison
 - b. Vis Recon
 - c. Photo Recon
 - d. TAC (A)
 - e. Helo Escort
 - f. Paratroop
 - g. Med-Evac
 - h. PsyWar
 - i. Convoy Escort
 - j. Comd/Control
 - k. Armed Recon
 - l. Arty Spot
 - m. Naval Gunfire
 - n. Trng.
 - o. Other (Spec.)

3. CAS/DAS FLIGHTS CONTROLLED: PILOT A/O
USMC USN USAF OTHER (SPEC)

4. ORDNANCE EXPENDED: RKTS-HE WP 7.62 FLARES OTHER

5. OV-10 BDA: CONF KBA STRUCT DEST STRUCT DAM

6. FIRE INCIDENT DATA: NONE LIGHT MODERATE HEAVY COORD:
SMALL ARMS AW AA .30CAL .50CAL OTHER
FIRE OBSERVED FIRE HEARD FIRE REPORTED BY

7. NO. OF HITS RECEIVED CAL.

8. NARRATIVE SUMMARY OF FLIGHTS: MMAF D> AT 8553 (UR Non-CMD)
D> AT 9434 (UR Ben-Amotz I) D> AT 9339 (P65 REP CH)
Report E) D> MMAF

9. RECON TEAMS SUPPORTED:

TEAM <u> </u>	COORDS <u> </u>	EXTR. <u> </u>	INSRT. <u> </u>	FLIP FLOP <u> </u>
TEAM <u> </u>	COORDS <u> </u>	EXTR. <u> </u>	INSRT. <u> </u>	FLIP FLOP <u> </u>
TEAM <u> </u>	COORDS <u> </u>	EXTR. <u> </u>	INSRT. <u> </u>	FLIP FLOP <u> </u>

TOTAL FLT TIME IN SUPPORT OF RECON 0

10. NO OF SIGNIFICANT SIGHTINGS: JCS

11. CREWS: BU. NO. 155415 PILOT XATT BARR A/O YLA K...
BU. NO. PILOT A/O

12. FLIGHTS 1 STRIKES 0 TOTAL MISSIONS 1

PILOTS SIGNATURE [Signature]

CONFIDENTIAL WHEN FILLED OUT

CONFIDENTIAL WHEN FILLED OUT

VMO-2 (OV-10) AFTER ACTION REPORT (AAR) DATE 13 Oct '69

1. MISSION# 15B FLT TIME 2.2 FLT CODE 103 IN SUP OF 1st MAR Div

2. NO OF A/C 1 TOTAL SORTIES 1 TOTAL TASKS 1

- TASKS:
- a. Admin/Liaison
 - b. Vis Recon
 - c. Photo Recon
 - d. TAC (A)
 - e. Helo Escort
 - f. Paratroop
 - g. Med-Evac
 - h. PsyWar
 - i. Convoy Escort
 - j. Comd/Control
 - k. Armed Recon
 - l. Arty Spot
 - m. Naval Gunfire
 - n. Trng.
 - o. Other (Spec:)

3. CAS/DAS FLIGHTS CONTROLLED: PILOT A/O
USMC USN USAF OTHER (SPEC)

4. ORDNANCE EXPENDED: RKTS-HE WP 7.62 FLARES OTHER

5. OV-10 BDA: CONF KBA STRUCT DEST STRUCT DAM

6. FIRE INCIDENT DATA: NONE LIGHT MODERATE HEAVY COORD:
SMALL ARMS AW AA .30CAL .50CAL OTHER
FIRE OBSERVED FIRE HEARD FIRE REPORTED BY

7. NO. OF HITS RECEIVED CAL.

8. NARRATIVE SUMMARY OF FLIGHTS: VR FOR BENCHMARK AT BLOOS 398
VR for Recon (Good Luck)

9. RECON TEAMS SUPPORTED:

TEAM <u>Good Luck</u>	COORDS <u>AT 2C 1539</u>	<input checked="" type="checkbox"/> EXTR.	INSRT.	FLIP FLOP
TEAM <u> </u>	COORDS <u> </u>	<input type="checkbox"/> EXTR.	INSRT.	FLIP FLOP
TEAM <u> </u>	COORDS <u> </u>	<input type="checkbox"/> EXTR.	INSRT.	FLIP FLOP

TOTAL FLT TIME IN SUPPORT OF RECON 1.0

10. NO OF SIGNIFICANT SIGHTINGS:

1. CREWS: BU. NO. 155423 PILOT CAPT BARBA A/O FREIHERR
BU. NO. PILOT A/O

2. FLIGHTS 1 STRIKES 0 TOTAL MISSIONS 1

PILOTS' SIGNATURE W. L. Barba

CONFIDENTIAL WHEN FILLED OUT

CONFIDENTIAL WHEN FILLED OUT

VMO-2 (OV-10) AFTER ACTION REPORT (AAR) DATE 13 Oct 69

1. MISSION# 15C FLT TIME 2.5 FLT CODE 103 IN SUP OF 1ST MARDIV

2. NO OF A/C 1 TOTAL SORTIES _____ TOTAL TASKS 2

- TASKS:
- a. Admin/Liaison
 - b. 6 Vis Recon
 - c. Photo Recon
 - d. TAC (A)
 - e. Helo Escort
 - f. Paratroop
 - g. Med-Evac
 - h. PsyWar
 - i. Convoy Escort
 - j. Comd/Control
 - k. Armed Recon
 - l. Arty Spot
 - m. Naval Gunfire
 - n. Trng.
 - o. Other (Spec.)
 - p. TPC CAL

3. CAS/DAS FLIGHTS CONTROLLED: PILOT 0 AIO 0
USMC _____ USN _____ USAF _____ OTHER (SPEC) _____

4. ORDNANCE EXPENDED: RKTS-HE _____ WP 7.62 FLARES _____ OTHER _____

5. OV-10 BDA: CONF KBA 0 STRUCT DEST _____ STRUCT DAM _____

6. FIRE INCIDENT DATA: (NONE) LIGHT MODERATE HEAVY COORD: _____
SMALL ARMS AW AA .30CAL .50CAL OTHER _____
FIRE OBSERVED FIRE HEARD FIRE REPORTED BY _____

7. NO. OF HITS RECEIVED 0 CAL. _____

8. NARRATIVE SUMMARY OF FLIGHTS: RAW TPO CALIBRATION AT
AT 97484700. VR OF NORTHEAST CHARLIE RIDGE
CHECKED ON PROGRESS OF RECON TEAM "GOODLUCK
DE MAF

9. RECON TEAMS SUPPORTED:

TEAM	COORDS	EXTR.	INSRT.	FLIP	FLOP
TEAM _____	COORDS _____	EXTR. _____	INSRT. _____	FLIP _____	FLOP _____
TEAM _____	COORDS _____	EXTR. _____	INSRT. _____	FLIP _____	FLOP _____
TEAM _____	COORDS _____	EXTR. _____	INSRT. _____	FLIP _____	FLOP _____

TOTAL FLT TIME IN SUPPORT OF RECON _____

10. NO OF SIGNIFICANT SIGHTINGS: 0

11. CREWS: BU. NO. 155410 PILOT LT JACKSON AIO LT FRISBIE
BU. NO. _____ PILOT _____ AIO _____

12. FLIGHTS 1 STRIKES 0 TOTAL MISSIONS 1

PILOTS SIGNATURE [Signature]

CONFIDENTIAL WHEN FILLED OUT

CONFIDENTIAL WHEN FILLED OUT

VMO-2 (OV-10) AFTER ACTION REPORT (AAR) DATE 13 OCT 69

1. MISSION# 15N FLT TIME 2.8 FLT CODE 103 IN SUP OF 1st Marine Div

2. NO OF A/C 1 TOTAL SORTIES 1 TOTAL TASKS _____

TASKS: a. Admin/Liaison f. Paratroop k. Armed Recon
b. Vis Recon g. Med-Evac l. Arty Spot
 c. Photo Recon h. PsyWar m. Naval Gunfire
 d. TAC (A) i. Convoy Escort n. Trng.
 e. Helo Escort j. Comd/Control **o.** Other (Spec.)

Resupply escort for F/W into An Hoa

3. CAS/DAS FLIGHTS CONTROLLED: PILOT _____ A/O _____
 USMC _____ USN _____ USAF _____ OTHER (SPEC) _____

4. ORDNANCE EXPENDED: RKTS-HE N/A 7.62 FLARES _____ OTHER _____

5. OV-10 BDA: CONF KBA _____ STRUCT DEST _____ STRUCT DAM _____

6. FIRE INCIDENT DATA: NONE LIGHT MODERATE HEAVY COORD: NONE
 SMALL ARMS AW AA .30CAL .50CAL OTHER _____
 FIRE OBSERVED FIRE HEARD FIRE REPORTED BY _____

7. NO. OF HITS RECEIVED NONE CAL. _____

8. NARRATIVE SUMMARY OF FLIGHTS: VR'D Charlie ridge AT 85-60
escorted several 123 + 130 AK into An Hoa -
VR For Senator + Coyune - sighted 3 VC (S) at
AT 858-468

9. RECON TEAMS SUPPORTED:

TEAM _____	COORDS _____	EXTR. _____	INSRT. _____	FLIP FLOP _____
TEAM _____	COORDS _____	EXTR. _____	INSRT. _____	FLIP FLOP _____
TEAM _____	COORDS _____	EXTR. _____	INSRT. _____	FLIP FLOP _____

TOTAL FLT TIME IN SUPPORT OF RECON _____

10. NO OF SIGNIFICANT SIGHTINGS: 3

1. CREWS: BU. NO. 155428 PILOT CAPT M. Johnson A/O HERBSTRIIT
 BU. NO. _____ PILOT _____ A/O _____

2. FLIGHTS 1 STRIKES _____ TOTAL MISSIONS _____

PILOTS SIGNATURE [Signature]

CONFIDENTIAL WHEN FILLED OUT

CONFIDENTIAL WHEN FILLED OUT

VMO-2 (OV-10) AFTER ACTION REPORT (AAR) DATE 30 Oct 69

1. MISSION# 156 FLT TIME 2.5 FLT CODE 103 IN SUP OF 1st Mar

2. NO OF A/C 1 TOTAL SORTIES 1 TOTAL TASKS 2

- TASKS:
- a. Admin/Liaison
 - b. Vis Recon
 - c. Photo Recon
 - d. TAC (A)
 - e. Helo Escort
 - f. Paratroop
 - g. Med-Evac
 - h. PsyWar
 - i. Convoy Escort
 - j. Comd/Control
 - k. Armed Recon
 - l. Arty Spot
 - m. Naval Gunfire
 - n. Trng.
 - o. Other (Spec.)

3. CAS/DAS FLIGHTS CONTROLLED: PILOT 1 A/O 1
USMC 1 USN 1 USAF 1 OTHER (SPEC) 1

4. ORDNANCE EXPENDED: RKTS-HE 8 WP 7.62 FLARES 1 OTHER 1

5. OV-10 BDA: CONF KBA 1 STRUCT DEST 1 STRUCT DAM 1

6. FIRE INCIDENT DATA: NONE 1 LIGHT 1 MODERATE 1 HEAVY 1 COORD: 1
SMALL ARMS AW AA .30CAL .50CAL OTHER 1
FIRE OBSERVED 1 FIRE HEARD 1 FIRE REPORTED BY 1

7. NO. OF HITS RECEIVED 1 CAL. 1

8. NARRATIVE SUMMARY OF FLIGHTS: Ran 2 flts of air for
1/1, BT008608. 1st Lt and guided 3/2/79
AT 944886.

9. RECON TEAMS SUPPORTED:

TEAM <u>1</u>	COORDS <u>1</u>	EXTR. <u>1</u>	INSRT. <u>1</u>	FLIP FLOP <u>1</u>
TEAM <u>1</u>	COORDS <u>1</u>	EXTR. <u>1</u>	INSRT. <u>1</u>	FLIP FLOP <u>1</u>
TEAM <u>1</u>	COORDS <u>1</u>	EXTR. <u>1</u>	INSRT. <u>1</u>	FLIP FLOP <u>1</u>

TOTAL FLT TIME IN SUPPORT OF RECON 1

10. NO OF SIGNIFICANT SIGHTINGS: 1

11. CREWS: BU. NO. 153406 PILOT Dave Huffman A/O Spencer
BU. NO. 153406 PILOT Dave Huffman A/O Spencer

12. FLIGHTS 2 STRIKES 1 TOTAL MISSIONS 1
PILOTS SIGNATURE D.W. Huffman

CONFIDENTIAL WHEN FILLED OUT

CONFIDENTIAL WHEN FILLED OUT

VMO-2 (OV-10) AFTER ACTION REPORT (AAR) DATE 13 OCT

1. MISSION# 15D FLT TIME 2.9 FLT CODE V3 IN SUP OF 1ST MARDU

2. NO OF A/C 1 TOTAL SORTIES 1 TOTAL TASKS 2

- TASKS:
- a. Admin/Laison
 - b. Vis Recon
 - c. Photo Recon
 - d. TAC(A)
 - e. Helo Escort
 - f. Paratroop
 - g. Med-Evac
 - h. PsyWar
 - i. Convoy Escort
 - j. Comd/Control
 - k. Armed Recon
 - l. Arty Spot
 - m. Naval Gunfire
 - n. Trng.
 - o. Other (Spec.)

3. CAS/DAS FLIGHTS CONTROLLED: PILOT 1 A/O 1
USMC 1 USN _____ USAF _____ OTHER (SPEC) _____

4. ORDNANCE EXPENDED: RKTS-HE 2 WP 1 7.62 _____ FLARES _____ OTHER _____

5. OV-10 BDA: CONF KBA _____ STRUCT DEST _____ STRUCT DAM _____

6. FIRE INCIDENT DATA: NONE LIGHT MODERATE HEAVY COORD: _____
SMALL ARMS AW AA .30CAL .50CAL OTHER _____
FIRE OBSERVED FIRE HEARD FIRE REPORTED BY _____

7. NO. OF HITS RECEIVED _____ CAL. _____

8. NARRATIVE SUMMARY OF FLIGHTS: VR IN HAPPY VALLEY, REGISTERED
TRIP IN (2) BASE CAMPS; EC 1475, EC 1779; RAN TRIP
ON EC 1475, (2) MUDRUS DAMS; VR EC 2023.

9. RECON TEAMS SUPPORTED:

TEAM _____	COORDS _____	EXTR. _____	INSRT. _____	FLIP FLOP _____
TEAM _____	COORDS _____	EXTR. _____	INSRT. _____	FLIP FLOP _____
TEAM _____	COORDS _____	EXTR. _____	INSRT. _____	FLIP FLOP _____

TOTAL FLT TIME IN SUPPORT OF RECON _____

10. NO OF SIGNIFICANT SIGHTINGS: 1

11. CREWS: BU. NO. 155428 PILOT _____ A/O _____
BU. NO. _____ PILOT _____ A/O _____

12. FLIGHTS 2 STRIKES 0 TOTAL MISSIONS 2

PILOTS' SIGNATURE [Signature]

CONFIDENTIAL WHEN FILLED OUT

CONFIDENTIAL WHEN FILLED OUT

VMO-2 (OV-10) AFTER ACTION REPORT (AAR) DATE 13 Oct 69

1. MISSION# 15A FLT TIME 2.3 FLT CODE 103 IN SUP OF 1 MAN DIV.

2. NO OF A/C 1 TOTAL SORTIES 1 TOTAL TASKS 2

- TASKS:
- a. Admin/Liaison
 - b. Vis Recon
 - c. Photo Recon
 - d. TAC (A)
 - e. Helo Escort
 - f. Paradrop
 - g. Med-Evac
 - h. PsyWar
 - i. Convoy Escort
 - j. Comd/Control
 - k. Armed Recon
 - l. Arty Spot
 - m. Naval Gunfire
 - n. Trng.
 - o. Other (Spec.)

3. CAS/DAS FLIGHTS CONTROLLED: PILOT 1 AIO 0
USMC 1 USN _____ USAF _____ OTHER (SPEC) _____

4. ORDNANCE EXPENDED: RKTS-HE 0 WP 0 7.62 _____ FLARES _____ OTHER 500 MW 60 W

5. OV-10 BDA: CONF KBA 0 STRUCT DEST 0 STRUCT DAM 0

6. FIRE INCIDENT DATA: NONE LIGHT MODERATE HEAVY COORD: _____
SMALL ARMS AW AA .30CAL .50CAL OTHER _____
FIRE OBSERVED FIRE HEARD FIRE REPORTED BY _____

7. NO. OF HITS RECEIVED 0 CAL. _____

8. NARRATIVE SUMMARY OF FLIGHTS: VR, TACA 858601 ^{AT}
FOR 2/5

9. RECON TEAMS SUPPORTED:

TEAM	COORDS	EXTR.	INSRT.	FLIP	FLOP
<u>0</u>	_____	_____	_____	_____	_____
_____	_____	_____	_____	_____	_____
_____	_____	_____	_____	_____	_____

TOTAL FLT TIME IN SUPPORT OF RECON 0

10. NO OF SIGNIFICANT SIGHTINGS: 0

11. CREWS: BU. NO. 155426 PILOT LT HUFFMAN AIO 1/ LT FLYNN
BU. NO. _____ PILOT _____ AIO _____

12. FLIGHTS 2 STRIKES 0 TOTAL MISSIONS 2

PILOTS SIGNATURE D W Huffman

CONFIDENTIAL WHEN FILLED OUT

CONFIDENTIAL WHEN FILLED OUT

VMO-2 (OV-10) AFTER ACTION REPORT (AAR) DATE 13 Oct 69

1. MISSION# 1K FLT TIME 28 FLT CODE 113 IN SUP OF 13th Mar Div

2. NO OF A/C 1 TOTAL SORTIES 1 TOTAL TASKS 2

- TASKS:
- a. Admin/Liaison
 - b. Vis Recon
 - c. Photo Recon
 - d. TAC (A)
 - e. Helo Escort
 - f. Paradrop
 - g. Med-Evac
 - h. PsyWar
 - i. Convoy Escort
 - j. Comd/Control
 - k. Armed Recon
 - l. Arty Spot
 - m. Naval Gunfire
 - n. Trng.
 - o. Other (Spec.)

3. CAS/DAS FLIGHTS CONTROLLED: PILOT _____ A/O _____
USMC _____ USN _____ USAF _____ OTHER (SPEC) _____

4. ORDNANCE EXPENDED: RKTS-HE _____ WP 7.62 FLARES _____ OTHER _____

5. OV-10 BDA: CONF KBA _____ STRUCT DEST _____ STRUCT DAM _____

6. FIRE INCIDENT DATA: NONE LIGHT MODERATE HEAVY COORD: _____
SMALL ARMS AW AA .30CAL .50CAL OTHER _____
FIRE OBSERVED FIRE HEARD FIRE REPORTED BY _____

7. NO. OF HITS RECEIVED _____ CAL. _____

8. NARRATIVE SUMMARY OF FLIGHTS: ARTY SPOT AT 844856
NR CHARLIE RIDGE AT 8458, 8558

9. RECON TEAMS SUPPORTED:

TEAM _____	COORDS _____	EXTR. _____	INSRT. _____	FLIP FLOP _____
TEAM _____	COORDS _____	EXTR. _____	INSRT. _____	FLIP FLOP _____
TEAM _____	COORDS _____	EXTR. _____	INSRT. _____	FLIP FLOP _____

TOTAL FLT TIME IN SUPPORT OF RECON _____

10. NO OF SIGNIFICANT SIGHTINGS: RS HEM-16

11. CREWS: BU. NO. 155426 PILOT Staffer A/O Wilson
BU. NO. _____ PILOT _____ A/O _____

12. FLIGHTS 1 STRIKES 0 TOTAL MISSIONS 1

PILOTS SIGNATURE Robert E Staffer

CONFIDENTIAL WHEN FILLED OUT

CONFIDENTIAL WHEN FILLED OUT

VMO-2 (OV-10) AFTER ACTION REPORT (AAR) DATE 10-13-69

1. MISSION# 151 FLT TIME 2.8 FLT CODE 143 IN SUP OF 1ST WING DIV

2. NO OF A/C 1 TOTAL SORTIES 2 TOTAL TASKS 2

- TASKS:
- a. Admin/Liaison
 - b Vis Recon
 - c. Photo Recon
 - d. TAC(A)
 - e. Helo Escort
 - f. Paratroop
 - g. Med-Evac
 - h. PsyWar
 - i. Convoy Escort
 - j. Comd/Control
 - k. Armed Recon
 - l Arty Spot
 - m. Naval Gunfire
 - n. Trng.
 - o. Other (Spec.)

3. CAS/DAS FLIGHTS CONTROLLED: PILOT _____ A/O _____
USMC _____ USN _____ USAF _____ OTHER (SPEC) _____

4. ORDNANCE EXPENDED: RKTS-HE _____ WP 7.62 FLARES _____ OTHER _____

5. OV-10 BDA: CONF KBA _____ STRUCT DEST _____ STRUCT DAM _____

6. FIRE INCIDENT DATA: NONE LIGHT MODERATE HEAVY COORD: _____
SMALL ARMS AW AA .30CAL .50CAL OTHER _____
FIRE OBSERVED FIRE HEARD FIRE REPORTED BY _____

7. NO. OF HITS RECEIVED _____ CAL. _____

8. NARRATIVE SUMMARY OF FLIGHTS: We had an Arty registration
at 844 856 - then we detected Arty fire on bunkers
at AT 964 571

9. RECON TEAMS SUPPORTED:

TEAM _____	COORDS _____	EXTR. _____	INSRT. _____	FLIP FLOP _____
TEAM _____	COORDS _____	EXTR. _____	INSRT. _____	FLIP FLOP _____
TEAM _____	COORDS _____	EXTR. _____	INSRT. _____	FLIP FLOP _____

TOTAL FLT TIME IN SUPPORT OF RECON _____

10. NO OF SIGNIFICANT SIGHTINGS: 2

11. CREWS: BU. NO. 151423 PILOT PETERSON A/O GRAHAM
BU. NO. _____ PILOT _____ A/O _____

12. FLIGHTS 2 STRIKES _____ TOTAL MISSIONS 2

PILOTS SIGNATURE Peter Peterson

CONFIDENTIAL WHEN FILLED OUT

CONFIDENTIAL WHEN FILLED OUT
VMO-2 (OV-10) AFTER ACTION REPORT (AAR) DATE 13 Oct 69

1. MISSION# 203 FLT TIME 2.9 FLT CODE W3 IN SUP OF 259 Recon

2. NO OF A/C 1 TOTAL SORTIES 1 TOTAL TASKS 2

TASKS:

a. Admin/Liaison	f. Paratroop	k. Armed Recon
b. Vis Recon	g. Med-Evac	l. Arty Spot
c. Photo Recon	h. PsyWar	m. Naval Gunfire
d. TAC (A)	i. Convoy Escort	n. Trng.
e. Helo Escort	j. Comd/Control	o. Other (Spec.)

3. CAS/DAS FLIGHTS CONTROLLED: PILOT A/O
USMC USN USAF OTHER (SPEC)

4. ORDNANCE EXPENDED: RKTS-HE WP 7.62 FLARES OTHER

5. OV-10 BDA: CONF KBA STRUCT DEST STRUCT DAM

6. FIRE INCIDENT DATA: NONE LIGHT MODERATE HEAVY COORD:
SMALL ARMS AW AA .30CAL .50CAL OTHER
FIRE OBSERVED FIRE HEARD FIRE REPORTED BY

7. NO. OF HITS RECEIVED CAL.

8. NARRATIVE SUMMARY OF FLIGHTS: Charts extracted
7 us Chartbrook Way and Belvidere around
Small vicinity of Rock Pile - 239/9 Ch. 103
VR 70 093573

9. RECON TEAMS SUPPORTED:

TEAM <u> </u>	COORDS <u> </u>	EXTR. <u> </u>	INSRT. <u> </u>	FLIP FLOP <u> </u>
TEAM <u> </u>	COORDS <u> </u>	EXTR. <u> </u>	INSRT. <u> </u>	FLIP FLOP <u> </u>
TEAM <u> </u>	COORDS <u> </u>	EXTR. <u> </u>	INSRT. <u> </u>	FLIP FLOP <u> </u>

TOTAL FLT TIME IN SUPPORT OF RECON 2.9

10. NO OF SIGNIFICANT SIGHTINGS:

11. CREWS: BU. NO. 155424 PILOT CAPT BRACI A/O CAPT DIETMEIR
BU. NO. PILOT A/O

12. FLIGHTS 2 STRIKES TOTAL MISSIONS 2

PILOTS SIGNATURE R.A. Bracy

CONFIDENTIAL WHEN FILLED OUT

CONFIDENTIAL WHEN FILLED OUT

VMO-2 (OV-10) AFTER ACTION REPORT (AAR) DATE 13 Oct 69

1. MISSION# 508B FLT TIME 0.8 FLT CODE 1V3 IN SUP OF 3rd MA RDIV

2. NO OF A/C 1 TOTAL SORTIES 1 TOTAL TASKS 1

- TASKS:
- | | | |
|---------------------|------------------|------------------|
| a. Admin/Laison | f. Paratroop | k. Armed Recon |
| <u>b.</u> Vis Recon | g. Med-Evac | l. Arty Spot |
| c. Photo Recon | h. PsyWar | m. Naval Gunfire |
| d. TAC (A) | i. Convoy Escort | n. Trng. |
| e. Helo Escort | j. Comd/Control | o. Other (Spec.) |

3. CAS/DKS FLIGHTS CONTROLLED: PILOT 1 A/O _____
USMC _____ USN _____ USAF _____ OTHER (SPEC) _____

4. ORDNANCE EXPENDED: RKTS-HE 1 WP 7.62 FLARES _____ OTHER _____

5. OV-10 BDA: CONF KBA _____ STRUCT DEST _____ STRUCT DAM _____

6. FIRE INCIDENT DATA: NONE LIGHT MODERATE HEAVY COORD: _____
SMALL ARMS AW AA .30CAL .50CAL OTHER _____
FIRE OBSERVED FIRE HEARD FIRE REPORTED BY _____

7. NO. OF HITS RECEIVED 0 CAL. _____

8. NARRATIVE SUMMARY OF FLIGHTS: WX check for Fairlowe - Hop
Cut short due to WX and A/C.

9. RECON TEAMS SUPPORTED:

TEAM _____	COORDS _____	EXTR. _____	INSRT. _____	FLIP FLOP _____
TEAM _____	COORDS _____	EXTR. _____	INSRT. _____	FLIP FLOP _____
TEAM _____	COORDS _____	EXTR. _____	INSRT. _____	FLIP FLOP _____

TOTAL FLT TIME IN SUPPORT OF RECON _____

10. NO OF SIGNIFICANT SIGHTINGS: _____

11. CREWS: BU. NO. 155498 PILOT BURIN A/O Lewis
BU. NO. _____ PILOT _____ A/O _____

12. FLIGHTS 1 STRIKES _____ TOTAL MISSIONS 1

PILOTS SIGNATURE [Signature]

CONFIDENTIAL WHEN FILLED OUT

CONFIDENTIAL WHEN FILLED OUT

VMO-2 (OV-10) AFTER ACTION REPORT (AAR) DATE 13 OCT 69

1. MISSION# 50815 98-3 FLT TIME 2.3 FLT CODE 1V3 IN SUP OF 3rd MAR DIV

2. NO OF A/C 1 TOTAL SORTIES 1 TOTAL TASKS 1

- TASKS:
- a. Admin/Liaison
 - b. 6 Vis Recon
 - c. Photo Recon
 - d. TAC (A)
 - e. Helo Escort
 - f. Paradrop
 - g. Med/Evac
 - h. PsyWar
 - i. Convoy Escort
 - j. Comd/Control
 - k. Armed Recon
 - l. Arty Spot
 - m. Naval Gunfire
 - n. Trng.
 - o. Other (Spec.)

3. CAS/DAS FLIGHTS CONTROLLED: PILOT _____ A/O _____
USMC _____ USN _____ USAF _____ OTHER (SPEC) _____

4. ORDNANCE EXPENDED: RKTS-HE _____ WP 7.62 FLARES _____ OTHER _____

5. OV-10 BDA: CONF KBA _____ STRUCT DEST _____ STRUCT DAM _____

6. FIRE INCIDENT DATA: NONE LIGHT MODERATE HEAVY COORD: _____
SMALL ARMS AW AA .30CAL .50CAL OTHER _____
FIRE OBSERVED FIRE HEARD FIRE REPORTED BY _____

7. NO. OF HITS RECEIVED _____ CAL. _____

8. NARRATIVE SUMMARY OF FLIGHTS: VR FOR 2/4 3rd DIVISION -
YD 003573, VR FOR DUNBAR CO. BASE YD 167632
AN YD 258760

9. RECON TEAMS SUPPORTED:

TEAM _____	COORDS _____	EXTR. _____	INSRT. _____	FLIP FLOP _____
TEAM _____	COORDS _____	EXTR. _____	INSRT. _____	FLIP FLOP _____
TEAM _____	COORDS _____	EXTR. _____	INSRT. _____	FLIP FLOP _____

TOTAL FLT TIME IN SUPPORT OF RECON _____

10. NO OF SIGNIFICANT SIGHTINGS: _____

11. CREWS: BU. NO. 155425 PILOT [Signature] A/O CAPT FRY
BU. NO. _____ PILOT _____ A/O _____

12. FLIGHTS 1 STRIKES 0 TOTAL MISSIONS 1

PILOTS SIGNATURE [Signature]

CONFIDENTIAL WHEN FILLED OUT

CONFIDENTIAL WHEN FILLED OUT

VMO-2 (OV-10) AFTER ACTION REPORT (AAR) DATE 1300769

1. MISSION# 50812 FLT TIME 0.5 FLT CODE 143 IN SUP OF 3RD MARDIV

2. NO OF A/C 1 TOTAL SORTIES 1 TOTAL TASKS 1

- TASKS:
- a. Admin/Laison
 - b. Vis Recon
 - c. Photo Recon
 - d. TAC (A)
 - e. Helo Escort
 - f. Paradrop
 - g. Med-Evac
 - h. PsyWar
 - i. Convoy Escort
 - j. Comd/Control
 - k. Armed Recon
 - l. Arty Spot
 - m. Naval Gunfire
 - n. Trng.
 - Other (Spec.) WX CHECK

3. CAS/DAS FLIGHTS CONTROLLED: PILOT A/O
USMC USN USAF OTHER (SPEC)

4. ORDNANCE EXPENDED: RKTS-HE WP 7.62 FLARES OTHER

5. OV-10 BDA: CONF KBA STRUCT DEST STRUCT DAM

6. FIRE INCIDENT DATA: NONE LIGHT MODERATE HEAVY COORD:
SMALL ARMS AW AA .30CAL .50CAL OTHER
FIRE OBSERVED FIRE HEARD FIRE REPORTED BY

7. NO. OF HITS RECEIVED CAL.

8. NARRATIVE SUMMARY OF FLIGHTS: FLEW UP TO QUANG TRI
& BACK ON WX

9. RECON TEAMS SUPPORTED:

TEAM	COORDS	EXTR.	INSRT.	FLIP FLOP
<u> </u>	<u> </u>	<u> </u>	<u> </u>	<u> </u>
<u> </u>	<u> </u>	<u> </u>	<u> </u>	<u> </u>
<u> </u>	<u> </u>	<u> </u>	<u> </u>	<u> </u>

TOTAL FLT TIME IN SUPPORT OF RECON

10. NO OF SIGNIFICANT SIGHTINGS:

11. CREWS: BU. NO. 155 485 PILOT CAPT NALB A10 LT FORTUNE
BU. NO. PILOT A/O

12. FLIGHTS 0 STRIKES 0 TOTAL MISSIONS 0

PILOTS SIGNATURE B.S. Hall

CONFIDENTIAL WHEN FILLED OUT

CONFIDENTIAL WHEN FILLED OUT

VMO-2 (OV-10) AFTER ACTION REPORT (AAR) DATE 13 OCT 69

1. MISSION# 98-4 FLT TIME 1.3 FLT CODE 143 IN SUP OF 3RD MARDIV

508B

2. NO OF A/C 1 TOTAL SORTIES 1 TOTAL TASKS 1

- TASKS: a. Admin/Liaison f. Paradröp k. Armed Recon
- b. Vis Recon g. Med-Evac l. Arty Spot
- c. Photo Recon h. PsyWar m. Naval Gunfire
- d. TAC (A) i. Convoy Escort n. Trng.
- e. Helo Escort j. Comd/Control o. Other (Spec.)

3. CAS/DAS FLIGHTS CONTROLLED: PILOT A/O
USMC USN USAF OTHER (SPEC)

4. ORDNANCE EXPENDED: RKTS-HE WP 7.62 FLARES OTHER

5. OV-10 BDA: CONF KBA STRUCT DEST STRUCT DAM

6. FIRE INCIDENT DATA: (NONE) LIGHT MODERATE HEAVY COORD:
SMALL ARMS AW AA .30CAL .50CAL OTHER
FIRE OBSERVED FIRE HEARD FIRE REPORTED BY

7. NO. OF HITS RECEIVED CAL.

8. NARRATIVE SUMMARY OF FLIGHTS: VR FOR FAIRLAINE AT
Gen YD 926625

9. RECON TEAMS SUPPORTED:

TEAM <u> </u>	COORDS <u> </u>	EXTR. <u> </u>	INSRT. <u> </u>	FLIP FLOP <u> </u>
TEAM <u> </u>	COORDS <u> </u>	EXTR. <u> </u>	INSRT. <u> </u>	FLIP FLOP <u> </u>
TEAM <u> </u>	COORDS <u> </u>	EXTR. <u> </u>	INSRT. <u> </u>	FLIP FLOP <u> </u>

TOTAL FLT TIME IN SUPPORT OF RECON

10. NO OF SIGNIFICANT SIGHTINGS:

11. CREWS: BU. NO. 1559124 PILOT CAPT NALE A/O LT FORTUNE
BU. NO. PILOT A/O

12. FLIGHTS 1 STRIKES 0 TOTAL MISSIONS 1

PILOTS SIGNATURE R. S. Melo

CONFIDENTIAL WHEN FILLED OUT

CONFIDENTIAL WHEN FILLED OUT

VMO-2 (OV-10) AFTER ACTION REPORT (AAR) DATE 13 Oct 69

1. MISSION# 508B FLT TIME 1.0 FLT CODE 1V3 IN SUP OF 3rd MAR DIV.

2. NO OF A/C 1 TOTAL SORTIES 1 TOTAL TASKS 1

- TASKS:
- | | | |
|---------------------|------------------|------------------|
| a. Admin/Laison | f. Paradrop | k. Armed Recon |
| <u>b.</u> Vis Recon | g. Med-Evac | l. Arty Spot |
| c. Photo Recon | h. PsyWar | m. Naval Gunfire |
| d. TAC (A) | i. Convoy Escort | n. Trng. |
| e. Helo Escort | j. Comd/Control | o. Other (Spec.) |

3. CAS/DAS FLIGHTS CONTROLLED: PILOT A/O
USMC USN USAF OTHER (SPEC)

4. ORDNANCE EXPENDED: RKTS-HE WP 7.62 FLARES OTHER

5. OV-10 BDA: CONF KBA STRUCT DEST STRUCT DAM

6. FIRE INCIDENT DATA: NONE LIGHT MODERATE HEAVY COORD:
SMALL ARMS AW AA .30CAL .50CAL OTHER
FIRE OBSERVED FIRE HEARD FIRE REPORTED BY

7. NO. OF HITS RECEIVED CAL.

8. NARRATIVE SUMMARY OF FLIGHTS: VR 4th MAR ~~FOR~~ TAOR

9. RECON TEAMS SUPPORTED:

TEAM <u> </u>	COORDS <u> </u>	EXTR. <u> </u>	INSRT. <u> </u>	FLIP FLOP <u> </u>
TEAM <u> </u>	COORDS <u> </u>	EXTR. <u> </u>	INSRT. <u> </u>	FLIP FLOP <u> </u>
TEAM <u> </u>	COORDS <u> </u>	EXTR. <u> </u>	INSRT. <u> </u>	FLIP FLOP <u> </u>

TOTAL FLT TIME IN SUPPORT OF RECON

10. NO OF SIGNIFICANT SIGHTINGS: AB

11. CREWS: BU. NO. 155485 PILOT HERBERT A/O CURLEY
BU. NO. PILOT A/O

12. FLIGHTS 1 STRIKES TOTAL MISSIONS 1

PILOTS SIGNATURE D B Herbert

CONFIDENTIAL WHEN FILLED OUT

CONFIDENTIAL WHEN FILLED OUT
VMO-2 (OV-10) AFTER ACTION REPORT (AAR)

DATE 13/14 October 1969

1. MISSION# 505/09 FLT TIME 3.1 FLT CODE 3V3 IN SUP OF 3RD MARDIV

2. NO OF A/C 1 TOTAL SORTIES 2 TOTAL TASKS 2

- TASKS:
- a. Admin/Laison
 - b. Vis Recon
 - c. Photo Recon
 - d. TAC (A)
 - e. Helo Escort
 - f. Paratroop
 - g. Med-Evac
 - h. PsyWar
 - i. Convoy Escort
 - j. Comd/Control
 - k. Armed Recon
 - l. Arty Spot
 - m. Naval Gunfire
 - n. Trng.
 - o. Other (Spec.)

3. CAS/DAS FLIGHTS CONTROLLED: PILOT _____ A/O _____
USMC _____ USN _____ USAF _____ OTHER (SPEC) _____

4. ORDNANCE EXPENDED: RKTS-HE _____ WP 7.62 FLARES _____ OTHER _____

5. OV-10 BDA: CONF KBA _____ STRUCT DEST _____ STRUCT DAM _____

6. FIRE INCIDENT DATA: NONE LIGHT MODERATE HEAVY COORD: _____
SMALL ARMS AW AA .30CAL .50CAL OTHER _____
FIRE OBSERVED FIRE HEARD FIRE REPORTED BY _____

7. NO. OF HITS RECEIVED _____ CAL. _____

8. NARRATIVE SUMMARY OF FLIGHTS: VR of rocket areas
AROUND QUANG TRI

9. RECON TEAMS SUPPORTED:

TEAM _____	COORDS _____	EXTR. _____	INSRT. _____	FLIP FLOP _____
TEAM _____	COORDS _____	EXTR. _____	INSRT. _____	FLIP FLOP _____
TEAM _____	COORDS _____	EXTR. _____	INSRT. _____	FLIP FLOP _____

TOTAL FLT TIME IN SUPPORT OF RECON _____

10. NO OF SIGNIFICANT SIGHTINGS: 0

11. CREWS: BU. NO. 155424 PILOT CAPT. ENOCKSON A/O 1LT. Williams
BU. NO. _____ PILOT HMS-39 A/O _____

12. FLIGHTS 2 STRIKES 0 TOTAL MISSIONS 2

PILOTS SIGNATURE J. O. ENOCKSON

CONFIDENTIAL WHEN FILLED OUT

CONFIDENTIAL WHEN FILLED OUT

VMO-2 (OV-10) AFTER ACTION REPORT (AAR) DATE 14 OCT 69

1. MISSION# 15J FLT TIME 2.0 FLT CODE 1V3 IN SUP OF 1st MARDIV

2. NO OF A/C 1 TOTAL SORTIES 2 TOTAL TASKS 3

- TASKS:
- a. Admin/Liaison
 - b. Vis Recon
 - c. Photo Recon
 - d. TAC (A)
 - e. Helo Escort
 - f. Paratroop
 - g. Med-Evac
 - h. PsyWar
 - i. Convoy Escort
 - j. Comd/Control
 - k. Armed Recon
 - l. Arty Spot
 - m. Naval Gunfire
 - n. Trng.
 - o. Other (Spec.) Suppressive FIRE

3. CAS/DAS FLIGHTS CONTROLLED: PILOT _____ A/O _____
USMC _____ USN _____ USAF _____ OTHER (SPEC) _____

4. ORDNANCE EXPENDED: RKTS-HE 15 WP 3 7.62 _____ FLARES _____ OTHER _____

5. OV-10 BDA: CONF KBA _____ STRUCT DEST _____ STRUCT DAM _____

6. FIRE INCIDENT DATA: ~~None~~ LIGHT MODERATE HEAVY COORD: UNKN
SMALL ARMS AW AA .30CAL .50CAL OTHER _____
FIRE OBSERVED FIRE HEARD FIRE REPORTED BY Chili Pepper Fox 3-1

7. NO. OF HITS RECEIVED none CAL. _____

8. NARRATIVE SUMMARY OF FLIGHTS: Admin to Hue/Pitu Bai - MSG Drop - VR for Chili Pepper Antenna Valley - suppressive fire for Fox 3-1 in contact - AT 90-40

9. RECON TEAMS SUPPORTED:

TEAM	COORDS	EXTR.	INSRT.	FLIP FLOP
_____	_____	_____	_____	_____
_____	_____	_____	_____	_____
_____	_____	_____	_____	_____

TOTAL FLT TIME IN SUPPORT OF RECON _____

10. NO OF SIGNIFICANT SIGHTINGS: _____

11. CREWS: BU. NO. 155453 PILOT Pvt Johnson A/O _____
BU. NO. _____ PILOT _____ A/O _____

VMO-2
START PINK SHEET
6 PRIOR CREDITS
10W Johnson
N Myers

12. FLIGHTS 1 STRIKES _____ TOTAL MISSIONS 1

PILOTS SIGNATURE Pvt Johnson

CONFIDENTIAL WHEN FILLED OUT

CONFIDENTIAL WHEN FILLED OUT

VMO-2 (OV-10) AFTER ACTION REPORT (AAR) DATE 14 Oct 1969

1. MISSION# 15A FLT TIME 2.2 FLT CODE 3V3 IN SUP OF 1st Mar Div

2. NO OF A/C 1 TOTAL SORTIES 2 TOTAL TASKS 1

TASKS: a. Admin/Laison f. Paradrop k. Armed Recon
 b. Vis Recon g. Med-Evac l. Arty Spot
 c. Photo Recon h. PsyWar m. Naval Gunfire
 d. TAC (A) i. Convoy Escort n. Trng.
 e. Helo Escort j. Comd/Control Other (Spec.)
 Air Convoy Escort
 A/O

3. CAS/DAS FLIGHTS CONTROLLED: PILOT
 USMC _____ USN _____ USAF _____ OTHER (SPEC) _____

4. ORDNANCE EXPENDED: RKTS-HE _____ WP 7.62 FLARES _____ OTHER _____

5. OV-10 BDA: CONF KBA _____ STRUCT DEST _____ STRUCT DAM _____

6. FIRE INCIDENT DATA: NONE LIGHT MODERATE HEAVY COORD: _____
 SMALL ARMS AW AA .30CAL .50CAL OTHER _____
 FIRE OBSERVED FIRE HEARD FIRE REPORTED BY _____

7. NO. OF HITS RECEIVED _____ CAL. _____

8. NARRATIVE SUMMARY OF FLIGHTS: Convoy Escort C-130's
107th Av Hq. vicinity AT 870470. RVB

9. RECON TEAMS SUPPORTED:

TEAM _____	COORDS _____	EXTR. _____	INSRT. _____	FLIP FLOP _____
TEAM _____	COORDS _____	EXTR. _____	INSRT. _____	FLIP FLOP _____
TEAM _____	COORDS _____	EXTR. _____	INSRT. _____	FLIP FLOP _____

TOTAL FLT TIME IN SUPPORT OF RECON _____

10. NO OF SIGNIFICANT SIGHTINGS: 0

11. CREWS: BU. NO. 155428 PILOT Capt Clifton A10 Av. Flgmn.
 BU. NO. _____ PILOT _____ A10 _____

12. FLIGHTS 1 STRIKES 0 TOTAL MISSIONS 1

PILOTS SIGNATURE Rev Clifton

CONFIDENTIAL WHEN FILLED OUT

CONFIDENTIAL WHEN FILLED OUT

VMO-2 (OV-10) AFTER ACTION REPORT (AAR) DATE 14 Oct, 69

1. MISSION# 15N FLT TIME 2.8 FLT CODE 103 IN SUP OF 1ST MAR DIV

2. NO OF A/C 1 TOTAL SORTIES 1 TOTAL TASKS 2

- TASKS:
- a. Admin/Liaison
 - b. Vis Recon
 - c. Photo Recon
 - d. TAC (A)
 - e. Helo Escort
 - f. Paratroop
 - g. Med-Evac
 - h. PsyWar
 - i. Convoy Escort
 - j. Comd/Control
 - k. Armed Recon
 - l. Arty Spot
 - m. Naval Gunfire
 - n. Trng.
 - o. Other (Spec.)

3. CAS/D&S FLIGHTS CONTROLLED: PILOT 2 A/O 1
USMC 2 USN 0 USAF 0 OTHER (SPEC) 0

4. ORDNANCE EXPENDED: RKTS-HE 0 WP 7.62 FLARES 0 OTHER 0

5. OV-10 BDA: CONF KBA 0 STRUCT DEST 6 STRUCT DAM 0

6. FIRE INCIDENT DATA: NONE LIGHT MODERATE HEAVY COORD: 0
SMALL ARMS AW AA .30CAL .50CAL OTHER 0
FIRE OBSERVED 0 FIRE HEARD 0 FIRE REPORTED BY 0

7. NO. OF HITS RECEIVED NONE CAL. 0

8. NARRATIVE SUMMARY OF FLIGHTS: Benchmark 205 1740/1811
(1) A-4 - 8 - 0:2's - 90/100 20142753
Benchmark 373 - (2) A-6 - 22 - 0:2's 1820/1850, 93/100
6 vehicles - 2 vehicles destroyed 20142757
VR'd for Benchmark India & China at BT 9980 + BT 9931

9. RECON TEAMS SUPPORTED:
TEAM 0 COORDS 0 EXTR. 0 INSRT. 0 FLIP FLOP 0
TEAM 0 COORDS 0 EXTR. 0 INSRT. 0 FLIP FLOP 0
TEAM 0 COORDS 0 EXTR. 0 INSRT. 0 FLIP FLOP 0

TOTAL FLT TIME IN SUPPORT OF RECON 0

10. NO OF SIGNIFICANT SIGHTINGS: 0

11. CREWS: BU. NO. 155426 PILOT Sawyer - Capt A/O Herbstreit, Lt.
BU. NO. 0 PILOT 0 A/O 0

12. FLIGHTS 2 STRIKES 1 TOTAL MISSIONS 2

PILOTS SIGNATURE Sawyer

CONFIDENTIAL WHEN FILLED OUT

CONFIDENTIAL WHEN FILLED OUT
VMO-2 (OV-10) AFTER ACTION REPORT (AAR)

14/15 Oct 69

DATE 14 Oct 69

1. MISSION# 96-9 FLT TIME 4.0 FLT CODE 303 IN SUP OF 3rd MABZ DIV

2. NO OF A/C 1 TOTAL SORTIES 2 TOTAL TASKS 2

- TASKS:
- a. Admin/Laison
 - b. Vis Recon
 - c. Photo Recon
 - d. TAC (A)
 - e. Helo Escort
 - f. Paratroop
 - g. Med-Evac
 - h. PsyWar
 - i. Convoy Escort
 - j. Comd/Control
 - k. Armed Recon
 - l. Arty Spot
 - m. Naval Gunfire
 - n. Trng.
 - o. Other (Spec.)

3. CAS/DAS FLIGHTS CONTROLLED: PILOT _____ A/O _____
USMC _____ USN _____ USAF _____ OTHER (SPEC) _____

4. ORDNANCE EXPENDED: RKTS-HE _____ WP _____ 7.62 _____ FLARES _____ OTHER _____

5. OV-10 BDA: CONF KBA _____ STRUCT DEST _____ STRUCT DAM _____

6. FIRE INCIDENT DATA: NONE LIGHT MODERATE HEAVY COORD: _____
SMALL ARMS AW AA .30CAL .50CAL OTHER _____
FIRE OBSERVED FIRE HEARD FIRE REPORTED BY _____

7. NO. OF HITS RECEIVED _____ CAL. _____

8. NARRATIVE SUMMARY OF FLIGHTS: VR of 3 AREAS ASSIGNED
AROUND QUANG TRI - MORTAR PROXIMITY WATCH - 2 FLIGHTS

9. RECON TEAMS SUPPORTED:

TEAM _____	COORDS _____	EXTR. _____	INSRT. _____	FLIP FLOP _____
TEAM _____	COORDS _____	EXTR. _____	INSRT. _____	FLIP FLOP _____
TEAM _____	COORDS _____	EXTR. _____	INSRT. _____	FLIP FLOP _____

TOTAL FLT TIME IN SUPPORT OF RECON _____

10. NO OF SIGNIFICANT SIGHTINGS: _____

11. CREWS: BU. NO. 155485 PILOT LT ELLISON A/O CAPT DIETMEIER
BU. NO. _____ PILOT _____ A/O _____

12. FLIGHTS 2 STRIKES 0 TOTAL MISSIONS 2

PILOTS SIGNATURE William A. Ellison

CONFIDENTIAL WHEN FILLED OUT

CONFIDENTIAL WHEN FILLED OUT

VMO-2 (OV-10) AFTER ACTION REPORT (AAR) DATE 14 Oct 69

1. MISSION# 508B FLT TIME 1.4 FLT CODE 103 IN SUP OF 3rd MAR DIV

2. NO OF A/C 1 TOTAL SORTIES 1 TOTAL TASKS 1

TASKS:

a. Admin/Liaison	f. Paradrop	k. Armed Recon
<u>(b)</u> Vis Recon	g. Med-Evac	l. Arty Spot
c. Photo Recon	h. PsyWar	m. Naval Gunfire
d. TAC (A)	i. Convoy Escort	n. Trng.
e. Helo Escort	j. Comd/Control	o. Other (Spec.)

3. CAS/DAS FLIGHTS CONTROLLED: PILOT A/O
USMC USN USAF OTHER (SPEC)

4. ORDNANCE EXPENDED: RKTS-HE WP 7.62 FLARES OTHER

5. OV-10 BDA: CONF KBA STRUCT DEST STRUCT DAM

6. FIRE INCIDENT DATA: NONE LIGHT MODERATE HEAVY COORD:
SMALL ARMS AW AA .30CAL .50CAL OTHER
FIRE OBSERVED FIRE HEARD FIRE REPORTED BY

7. NO. OF HITS RECEIVED CAL.

8. NARRATIVE SUMMARY OF FLIGHTS: VR OF SIERRA AREA FOR FAIRLANE 1

9. RECON TEAMS SUPPORTED:

TEAM	COORDS	EXTR.	INSRT.	FLIP FLOP
TEAM	COORDS	EXTR.	INSRT.	FLIP FLOP
TEAM	COORDS	EXTR.	INSRT.	FLIP FLOP

TOTAL FLT TIME IN SUPPORT OF RECON

10. NO OF SIGNIFICANT SIGHTINGS:

11. CREWS: BU. NO. 155485 PILOT HERBERT A/O Hyde
BU. NO. PILOT A/O

12. FLIGHTS 1 STRIKES TOTAL MISSIONS 1

PILOTS SIGNATURE DB Herbert

CONFIDENTIAL WHEN FILLED OUT

CONFIDENTIAL WHEN FILLED OUT

VMO-2 (OV-10) AFTER ACTION REPORT (AAR) DATE 14 OCT 69

1. MISSION# 203 FLT TIME 1.9 FLT CODE N3 IN SUP OF 3RD RECON

2. NO OF A/C 1 TOTAL SORTIES 2 TOTAL TASKS 2

- TASKS:
- | | | |
|-------------------------|------------------|------------------|
| a. Admin/Laison | f. Paradrop | k. Armed Recon |
| <u>Ⓢ</u> b. Vis Recon | g. Med-Evac | l. Arty Spot |
| c. Photo Recon | h. PsyWar | m. Naval Gunfire |
| d. TAC(A) | i. Convoy Escort | n. Trng. |
| <u>Ⓢ</u> e. Helo Escort | j. Comd/Control | o. Other (Spec.) |

3. CAS/DAS FLIGHTS CONTROLLED: PILOT _____ A/O _____
USMC _____ USN _____ USAF _____ OTHER (SPEC) _____

4. ORDNANCE EXPENDED: RKTS-HE _____ WP 7.62 FLARES _____ OTHER _____

5. OV-10 BDA: ~~CONF~~ KBA _____ STRUCT DEST _____ STRUCT DAM _____

6. FIRE INCIDENT DATA: NONE LIGHT MODERATE HEAVY COORD: _____
SMALL ARMS AW AA .30CAL .50CAL OTHER _____
FIRE OBSERVED FIRE HEARD FIRE REPORTED BY _____

7. NO. OF HITS RECEIVED _____ CAL. _____

8. NARRATIVE SUMMARY OF FLIGHTS: COVERED INSERTION OF EAGLE EYE AT XD 957533; FLIP-FLOP

9. RECON TEAMS SUPPORTED:

TEAM <u>EAGLE EYE</u> COORDS <u>XD 957533</u> EXTR. <u>INSRT.</u> <u>FLIP FLOP</u>
TEAM <u>GARDENVAULT-BIRNIE</u> COORDS <u>4D 125498</u> EXTR. <u>INSRT.</u> <u>FLIP FLOP</u>
TEAM <u>SALINAS-BANCROFT</u> COORDS <u>4D 204505</u> EXTR. <u>INSRT.</u> <u>FLIP FLOP</u>
<u>VENCER-BENNINGTON</u> <u>4D 222468</u>

TOTAL FLT TIME IN SUPPORT OF RECON 1.2

10. NO OF SIGNIFICANT SIGHTINGS: 0

11. CREWS: BU. NO. 155424 PILOT Capt LLOYD A/O LT WILLIAMS
BU. NO. _____ PILOT _____ A/O _____

12. FLIGHTS 1 STRIKES 0 TOTAL MISSIONS _____

PILOTS SIGNATURE [Signature]

CONFIDENTIAL WHEN FILLED OUT

CONFIDENTIAL WHEN FILLED OUT

VMO-2 (OV-10) AFTER ACTION REPORT (AAR) DATE 14 OCT 69

1. MISSION# 508B FLT TIME 2.5 FLT CODE 143 IN SUP OF 3RD MARDIV

2. NO OF A/C 1 TOTAL SORTIES 1 TOTAL TASKS 1

TASKS: a. Admin/Liaison f. Paradrop k. Armed Recon
b. Vis Recon g. Med-Evac l. Arty Spot
c. Photo Recon h. PsyWar m. Naval Gunfire
d. TAC (A) i. Convoy Escort n. Trng.
e. Helo Escort j. Comd/Control o. Other (Spec.)

3. CAS/DAS FLIGHTS CONTROLLED: PILOT A/O
USMC USN USAF OTHER (SPEC)

4. ORDNANCE EXPENDED: RKTS-HE WP 7.62 FLARES OTHER

5. OV-10 BDA: CONF KBA STRUCT DEST STRUCT DAM

6. FIRE INCIDENT DATA: NONE LIGHT MODERATE HEAVY COORD:
SMALL ARMS AW AA .30CAL .50CAL OTHER
FIRE OBSERVED FIRE HEARD FIRE REPORTED BY

7. NO. OF HITS RECEIVED CAL.

8. NARRATIVE SUMMARY OF FLIGHTS: VR FOR ELKHUNTER K-14
AT VICINITY XD0164

9. RECON TEAMS SUPPORTED:
TEAM COORDS EXTR. INSRT. FLIP FLOP
TEAM COORDS EXTR. INSRT. FLIP FLOP
TEAM COORDS EXTR. INSRT. FLIP FLOP

TOTAL FLT TIME IN SUPPORT OF RECON

10. NO OF SIGNIFICANT SIGHTINGS: Ø

11. CREWS: BU. NO. 155425 PILOT CAPT BORN A1O LT GRANDO
BU. NO. PILOT A1O

12. FLIGHTS 1 STRIKES Ø TOTAL MISSIONS 1

PILOTS SIGNATURE C. E. BORN

CONFIDENTIAL WHEN FILLED OUT

CONFIDENTIAL WHEN FILLED OUT

VMO-2 (OV-10) AFTER ACTION REPORT (AAR) DATE 14 Oct 69

1. MISSION# 5084 FLT TIME 2.4 FLT CODE W3 IN SUP OF 3rd MARB DIV

2. NO OF A/C 1 TOTAL SORTIES 1 TOTAL TASKS 2

- TASKS:
- a. Admin/Laison
 - b. Vis Recon
 - c. Photo Recon
 - d. TAC (A)
 - e. Helo Escort
 - f. Paradrop
 - g. Med-Evac
 - h. PsyWar
 - i. Convoy Escort
 - j. Comd/Control
 - k. Armed Recon
 - l. Arty Spot
 - m. Naval Gunfire
 - n. Trng.
 - o. Other (Spec.)

3. CAS/DAS FLIGHTS CONTROLLED: PILOT _____ A/O _____
USMC _____ USN _____ USAF _____ OTHER (SPEC) _____

4. ORDNANCE EXPENDED: RKTS-HE _____ WP 7.62 FLARES _____ OTHER _____

5. OV-10 BDA: CONF KBA _____ STRUCT DEST _____ STRUCT DAM _____

6. FIRE INCIDENT DATA: NONE LIGHT MODERATE HEAVY COORD: _____
SMALL ARMS AW AA .30CAL .50CAL OTHER _____
FIRE OBSERVED FIRE HEARD FIRE REPORTED BY _____

7. NO. OF HITS RECEIVED _____ CAL. _____

8. NARRATIVE SUMMARY OF FLIGHTS: VR FOR ELICHTMENT "E"
AND COVERED TROOP LIFT OF "KILO" COMPANY AT
GC YD 913618.

9. RECON TEAMS SUPPORTED:

TEAM _____	COORDS _____	EXTR. _____	INSRT. _____	FLIP FLOP _____
TEAM _____	COORDS _____	EXTR. _____	INSRT. _____	FLIP FLOP _____
TEAM _____	COORDS _____	EXTR. _____	INSRT. _____	FLIP FLOP _____

TOTAL FLT TIME IN SUPPORT OF RECON 2.4

10. NO OF SIGNIFICANT SIGHTINGS: 0

11. CREWS: BU. NO. 155498 PILOT CAPT BRADY A/O LT CURLEY
BU. NO. _____ PILOT _____ A/O _____

12. FLIGHTS 1 STRIKES _____ TOTAL MISSIONS 1

PILOTS SIGNATURE R.A. Brady

CONFIDENTIAL WHEN FILLED OUT

CONFIDENTIAL WHEN FILLED OUT

VMO-2 (OV-10) AFTER ACTION REPORT (AAR) DATE 14 OCT 1969

1. MISSION# 985585 FLT TIME 2.2 FLT CODE NR IN SUP OF 3RD MARDIV

2. NO OF A/C 1 TOTAL SORTIES 1 TOTAL TASKS 2

- TASKS:
- | | | |
|---------------------|------------------|------------------|
| a. Admin/Liaison | f. Paradrop | k. Armed Recon |
| <u>b.</u> Vis Recon | g. Med-Evac | l. Arty Spot |
| c. Photo Recon | h. PsyWar | m. Naval Gunfire |
| <u>d.</u> TAC (A) | i. Convoy Escort | n. Trng. |
| e. Helo Escort | j. Comd/Control | o. Other (Spec.) |

3. CAS/DAS FLIGHTS CONTROLLED: PILOT 1 A/O _____
USMC 1 USN _____ USAF _____ OTHER (SPEC) _____

4. ORDNANCE EXPENDED: RKTS-HE Ø WP 8 7.62 Ø FLARES _____ OTHER _____

5. OV-10 BDA: CONF KBA _____ STRUCT DEST _____ STRUCT DAM _____

6. FIRE INCIDENT DATA: NONE LIGHT MODERATE HEAVY COORD: _____
SMALL ARMS AW AA .30CAL .50CAL OTHER _____
FIRE OBSERVED FIRE HEARD FIRE REPORTED BY _____

7. NO. OF HITS RECEIVED _____ CAL. _____

8. NARRATIVE SUMMARY OF FLIGHTS: VR FOR HIT MARD AT GRIDS
YD 071401, 072412, 066402 & 061402. CAN HB 029
ON BUNKER & WEAPON'S PIT AT YD 015645.

9. RECON TEAMS SUPPORTED:

TEAM _____	COORDS _____	EXTR. _____	INSRT. _____	FLIP FLOP _____
TEAM _____	<u>N/A</u> COORDS _____	EXTR. _____	INSRT. _____	FLIP FLOP _____
TEAM _____	COORDS _____	EXTR. _____	INSRT. _____	FLIP FLOP _____

TOTAL FLT TIME IN SUPPORT OF RECON _____

10. NO OF SIGNIFICANT SIGHTINGS: Ø

11. CREWS: BU. NO. 155485 PILOT CAPT MALE A10 LT LEWIS
BU. NO. _____ PILOT _____ A10 _____

12. FLIGHTS 2 STRIKES Ø TOTAL MISSIONS 2

PILOTS SIGNATURE B.S. Male

CONFIDENTIAL WHEN FILLED OUT

CONFIDENTIAL WHEN FILLED OUT

VMO-2 (OV-10) AFTER ACTION REPORT (AAR) DATE 14 Oct

1. MISSION# 80 FLT TIME .9 FLT CODE 101 IN SUP OF VMO-2

2. NO OF A/C 1 TOTAL SORTIES 1 TOTAL TASKS 1

- TASKS:
- a. Admin/Liaison
 - b. Vis Recon
 - c. Photo Recon
 - d. TAC (A)
 - e. Helo Escort
 - f. Paradrop
 - g. Med-Evac
 - h. PsyWar
 - i. Convoy Escort
 - j. Comd/Control
 - k. Armed Recon
 - l. Arty Spot
 - m. Naval Gunfire
 - n. Trng.
 - o. Other (Spec.)

3. CAS/D&S FLIGHTS CONTROLLED: PILOT A/O
USMC _____ USN _____ USAF _____ OTHER (SPEC) _____

4. ORDNANCE EXPENDED: RKTS-HE _____ WP _____ 7.62 _____ FLARES _____ OTHER _____

5. OV-10 BDA: CONF KBA _____ STRUCT DEST _____ STRUCT DAM _____

6. FIRE INCIDENT DATA: NONE LIGHT MODERATE HEAVY COORD: _____
SMALL ARMS AW AA .30CAL .50CAL OTHER _____
FIRE OBSERVED FIRE HEARD FIRE REPORTED BY _____

7. NO. OF HITS RECEIVED _____ GAL. _____

8. NARRATIVE SUMMARY OF FLIGHTS: ADMIN MISSION - RETURN
See Profile

9. RECON TEAMS SUPPORTED:

TEAM	COORDS	EXTR.	INSRT.	FLIP FLOP
TEAM	COORDS	EXTR.	INSRT.	FLIP FLOP
TEAM	COORDS	EXTR.	INSRT.	FLIP FLOP

TOTAL FLT TIME IN SUPPORT OF RECON _____

10. NO OF SIGNIFICANT SIGHTINGS: _____

11. CREWS: BU. NO. 158424 PILOT BERNARD A/O
BU. NO. _____ COPILOT HERBERT A/O

12. FLIGHTS _____ STRIKES _____ TOTAL MISSIONS _____

PILOTS SIGNATURE [Signature]

CONFIDENTIAL WHEN FILLED OUT

CONFIDENTIAL WHEN FILLED OUT

VMO-2 (OV-10) AFTER ACTION REPORT (AAR) DATE 14 Oct '69

1. MISSION# 508 FLT TIME 2.6 FLT CODE 103 IN SUP OF 3rd MARB

2. NO OF A/C 1 TOTAL SORTIES 1 TOTAL TASKS 3

- TASKS:
- a. Admin/Liaison
 - b. Vis Recon
 - c. Photo Recon
 - d. TAC (A)
 - e. Helo Escort
 - f. Paradrop
 - g. Med-Evac
 - h. PsyWar
 - i. Convoy Escort
 - j. Comd/Control
 - k. Armed Recon
 - l. Arty Spot
 - m. Naval Gunfire
 - n. Trng.
 - o. Other (Spec.)

3. CAS/DAS FLIGHTS CONTROLLED: PILOT CAPT BRACY A/O
 USMC 1 USN _____ USAF _____ OTHER (SPEC) _____

4. ORDNANCE EXPENDED: RKTS-HE _____ WP 8 7.62 200 FLARES _____ OTHER _____

5. OV-10 EDA: CONF KBA _____ STRUCT DEST _____ STRUCT DAM _____

6. FIRE INCIDENT DATA: NONE LIGHT MODERATE HEAVY COORD: _____
 SMALL ARMS AW AA .30CAL .50CAL OTHER _____
 FIRE OBSERVED FIRE HEARD FIRE REPORTED BY _____

7. NO. OF HITS RECEIVED _____ CAL. _____

8. NARRATIVE SUMMARY OF FLIGHTS: NR FOR ELK HUNTER "E"
DX 9469-0469; RAN LOWRNG 231 AT YX 015660 DESTROYED
THREE BUNKERS 150CAL FIRE; ESCORTED CATTLE CALL
ON RECON EXTRACTION OF ANANDA.

9. RECON TEAMS SUPPORTED:

TEAM <u>ANANDA</u>	COORDS <u>YX 010665</u>	EXTR.	INSRT.	FLIP	FLOP
TEAM _____	COORDS _____	EXTR.	INSRT.	FLIP	FLOP
TEAM _____	COORDS _____	EXTR.	INSRT.	FLIP	FLOP

TOTAL FLT TIME IN SUPPORT OF RECON 1.0

10. NO OF SIGNIFICANT SIGHTINGS: 0

11. CREWS: BU. NO. 5425 PILOT CAPT BRACY A/O LT GRAVAG
 BU. NO. _____ PILOT _____ A/O _____

12. FLIGHTS 2 STRIKES _____ TOTAL MISSIONS 2

PILOT'S SIGNATURE R.A. Bracy

CONFIDENTIAL WHEN FILLED OUT

CONFIDENTIAL WHEN FILLED OUT

VMO-2 (OV-10) AFTER ACTION REPORT (AAR) DATE 14 OCTOBER 1969

1. MISSION# 508 B FLT TIME 2.2 FLT CODE 1V3 IN SUP OF 3RD MARDIV

2. NO OF A/C 1 TOTAL SORTIES 1 TOTAL TASKS 2

TASKS: a. Admin/Liaison f. Paratroop k. Armed Recon
 b. Vis Recon g. Med-Evac l. Arty Spot
 c. Photo Recon h. PsyWar m. Naval Gunfire
 d. TAC (A) i. Convoy Escort n. Trng.
 e. Helo Escort j. Comd/Control o. Other (Spec.)

3. CAS/DAS FLIGHTS CONTROLLED: PILOT A/O
 USMC USN USAF OTHER (SPEC)

4. ORDNANCE EXPENDED: RKTS-HE WP 7.62 FLARES OTHER

5. OV-10 BDA: CONF KBA STRUCT DEST STRUCT DAM

6. FIRE INCIDENT DATA NONE LIGHT MODERATE HEAVY COORD:
 SMALL ARMS AW AA .30CAL .50CAL OTHER
 FIRE OBSERVED FIRE HEARD FIRE REPORTED BY

7. NO. OF HITS RECEIVED CAL.

8. NARRATIVE SUMMARY OF FLIGHTS: VR FOR ~~2/4~~ 2/4 FIRED
ARTY OR XD 980652 MARDIV PITS

9. RECON TEAMS SUPPORTED:

TEAM <u> </u>	COORDS <u> </u>	EXTR. <u> </u>	INSRT. <u> </u>	FLIP FLOP <u> </u>
TEAM <u> </u>	COORDS <u> </u>	EXTR. <u> </u>	INSRT. <u> </u>	FLIP FLOP <u> </u>
TEAM <u> </u>	COORDS <u> </u>	EXTR. <u> </u>	INSRT. <u> </u>	FLIP FLOP <u> </u>

TOTAL FLT TIME IN SUPPORT OF RECON

10. NO OF SIGNIFICANT SIGHTINGS:

11. CREWS: BU. NO. 153498 PILOT CAPT. LLOYD A/O CAPT. FRY
 BU. NO. PILOT A/O

12. FLIGHTS 1 STRIKES 0 TOTAL MISSIONS

PILOTS SIGNATURE *Capt. Lloyd*

CONFIDENTIAL WHEN FILLED OUT

CONFIDENTIAL WHEN FILLED OUT
AFTER ACTION REPORT (AAR AH-1G)

DATE 14 Oct 69

1. MSN# 21 FLT TIME 7.7 FLT CODE 174 IN SUPPORT OF 1st Mor Div.

2. NO OF A/C 2 TOTAL NO. OF SORTIES 20 TASKS 1

AH (20) (1) TAC (A) () () VR () () MAINT () () FIRE SUP () ()
A/L () () VIP () () COM () () REC () () OTHER () ()

3. FIRE INCIDENT DATA: NONE LIGHT MODERATE HEAVY COORDS AT 870508
SMALL ARMS AW AA .30 CAL .50 CAL OTHER
FIRE OBSERVED FIRE HEARD FIRE REPORTED BY Swift 5-1

NO. OF HITS RECEIVED _____

4. ORDNANCE EXPENDED: 2.75 28 7.62 700 40mm 250

5. AH-1G BDA: KBA CONF _____ POS _____ STRUCT DEST _____ STRUCT DAM _____

6. NARRATIVE SUMMARY OF FLIGHTS: ATD 0815 ATR 1630

MMAF → An Hoa → H1165 → AT 895504 → An Hoa (R)
→ Liberty Bridge → AT 870508 (expended ordnance on
suspect) Auto weapons position) → H1165 → MMAF (R) →
AT 981723 → MMAF (R)

7. CREW A/C# 5 A/C# H1 A/C# _____

PILOT Henry H Widder

CO-PILOT Scott Bleir

8. FLIGHTS 2 STRIKES 1 TOTAL # OF MSNS 4

OPERATIONAL DISCREPANCIES: YES _____ NO

FLIGHT LEADERS SIGNATURE HB Henry

DUTY OFFICERS SIGNATURE _____

CONFIDENTIAL WHEN FILLED OUT

CONFIDENTIAL WHEN FILLED OUT
AFTER ACTION REPORT (AAR AH-1G)

DATE 14 Oct 69

1. MSN# 9 FLT TIME 4.9 FLT CODE 174 IN SUPPORT OF ROKMC

2. NO OF A/C 1 TOTAL NO. OF SORTIES 8 TASKS 1

AH () TAC (A) () () VR () () MAINT () () FIRE SUP () ()
A/L () () VIP () () COM () () REC () () OTHER () ()

3. FIRE INCIDENT DATA: NONE LIGHT MODERATE HEAVY COORDS: φ
SMALL ARMS AW AA .30 CAL .50 CAL OTHER φ
FIRE OBSERVED FIRE HEARD FIRE REPORTED BY φ

NO. OF HITS RECEIVED φ

4. ORDNANCE EXPENDED: 2.75 38 7.62 6 40mm 150

5. AH-1G BDA: KBA CONF φ POS φ STRUCT DEST φ STRUCT DAM φ

6. NARRATIVE SUMMARY OF FLIGHTS: ATD 0900 NATR 1530

MMAF → LZ 211 A → Line 2 Routine "C" BT 204543
3 loads, → LZ BALDY (R) → Routine "C" 2 loads →
LINE 1 Routine A BT 196544 1 LOAD → LINE
3 Routine B 219554 1 LOAD → ROUTINE 14 BT
220560 1 LOAD → BT 206542 DELIVERED
ORDNANCE FOR ROUTINE "C" → MMAF (R)

7. CREW A/C# 14 A/C# _____ A/C# _____
PILOT LT Simmons _____
CO-PILOT LT LOETON _____

8. FLIGHTS 1 STRIKES φ TOTAL # OF MSNS 1

OPERATIONAL DISCREPANCIES: YES _____ NO _____

FLIGHT LEADERS SIGNATURE LT Simmons

DUTY OFFICERS SIGNATURE _____

CONFIDENTIAL WHEN FILLED OUT

CONFIDENTIAL WHEN FILLED OUT
AFTER ACTION REPORT (AAR AH-1G)

DATE 14 OCT

1. MSN# 19 FLT TIME 14.7 FLT CODE 174 IN SUPPORT OF TD MAF

2. NO OF A/C 2 TOTAL NO. OF SORTIES 46 TASKS 1

AH () () TAG(A) () () VR () () MAINT () () FIRE SUP () ()
A/L () () VIP () () COM () () REC () () OTHER () ()

3. FIRE INCIDENT DATA: NONE LIGHT MODERATE HEAVY COORDS: 907357/954375
SMALL ARMS AW AA 30 CAL 50 CAL OTHER
FIRE OBSERVED FIRE HEARD FIRE REPORTED BY CHILLI PEPPER E

NO. OF HITS RECEIVED 0

4. ORDNANCE EXPENDED: 2.75 38 7.62 1,000 14 Omm 75

5. AH-1G BDA: KBA CONF 0 POS 0 STRUCT DEST 0 STRUCT DAM 0

6. NARRATIVE SUMMARY OF FLIGHTS: ATD 0705 ATR 1600

MMAF BALDY (RE) 089400 B-33, BALDY 085490 BAG
SHAW C 099479 BAGSHAW D 089401 B-33 CHILLI PEPPER E
907357 BALDY (RE) CHILLI PEPPER CP 931365 BAG SHAW D
099479 BAGSHAW A 064460 BALDY (RE) ROSS CHILLI PEPPER
954375 CHILLI PEPPER E 939396 CHILLI PEPPER E 907357
BAGSHAW A 064460 BAGSHAW A-1 B-33 BALDY (RE) BAGSHAW D 099479 BALDY MMAF (RE)

7. CREW A/C# 12 A/C# 15 A/C# _____

PILOTS CHANGREN SOLIDAY

COPILOTS BRIN MASSEY

8. FLIGHTS 5 STRIKES 2 TOTAL # OF MSNS 7

OPERATIONAL DISCREPANCIES: YES _____ NO _____

FLIGHT LEADERS SIGNATURE [Signature]

DUTY OFFICERS SIGNATURE _____

CONFIDENTIAL WHEN FILLED OUT

CONFIDENTIAL WHEN FILLED OUT
AFTER ACTION REPORT (AAR AH-1G)

DATE 14 Oct 69

1. MSN# 5 FLT TIME 5.1 FLT CODE 174 IN SUPPORT OF III MAF

2. NO OF A/C 2 TOTAL NO. OF SORTIES 16 TASKS 1

AH () () TAC(A) () () VR () () MAINT () () FIRE SUP () ()
A/L () () VIP () () COM () () REC () () OTHER () ()

3. FIRE INCIDENT DATA: NONE LIGHT MODERATE HEAVY COORDS: _____
SMALL ARMS AW AA .30 CAL .50 CAL OTHER _____
FIRE OBSERVED FIRE HEARD FIRE REPORTED BY _____

NO. OF HITS RECEIVED 0

4. ORDNANCE EXPENDED: 2.75 _____ 7.62 _____ 40mm _____

5. AH-1G BDA: KBA CONF _____ POS _____ STRUCT DEST _____ STRUCT DAM _____

6. NARRATIVE SUMMARY OF FLIGHTS: ATD 0635 VATR 1235

(5A) IP D> An Hoa D> MMAF. (5B) D> AT 957625
contacted Aroma 14 for 1 Emer. (A to Priority) D> to (5C)
Hill #65 IP for Air Nose Team D> MMAF.
(5E) D> AN Hoa, IE, D> (5D) AT 880680, IP
for moon cloud D-2, D> 12495 D> MMAF

7. CREW A/C# 1 A/C# 8 A/C# _____

PILOT Thompson Wolmac _____

CO-PILOT DARNELL Kane _____

8. FLIGHTS 83 STRIKES 1 TOTAL # OF MSNS 5

OPERATIONAL DISCREPANCIES: YES _____ NO

FLIGHT LEADERS SIGNATURE Darnell, DR

DUTY OFFICERS SIGNATURE _____

CONFIDENTIAL WHEN FILLED OUT

CONFIDENTIAL WHEN FILLED OUT
AFTER ACTION REPORT (AAR AH-1G)

DATE 14 Oct 69

1. MSN# 5 FLT TIME 5.8 FLT CODE 1TH IN SUPPORT OF JF MAF

2. NO OF A/C 2 TOTAL NO. OF SORTIES 12 TASKS 1

AH (12) (1) TAG (A) () () VR () () MAINT () () FIRE SUP () ()
A/L () () VIP () () COM () () REC () () OTHER () ()

3. FIRE INCIDENT DATA: NONE LIGHT MODERATE HEAVY COORDS: _____
SMALL ARMS AW AA .30 CAL .50 CAL OTHER _____
FIRE OBSERVED FIRE HEARD FIRE REPORTED BY _____

NO. OF HITS RECEIVED —

4. ORDNANCE EXPENDED: 2.75 — 7.62 — 40mm —

5. AH-1G BDA: KBA CONF — POS — STRUCT DEST — STRUCT DAM —

6. NARRATIVE SUMMARY OF FLIGHTS: ATD 1230 NATR 1245

MMAF DZ LZ 490^{5J} Emergency Civ Pony Bay DZ AT 885495
5I 1 Priority WIA US Average L DZ AT 814383 5G
1 WIA Civ Chuck Sims DZ MMAF (RF) DZ AT 897704 5K
1 Priority US Moral Cloud B-3 DZ MMAF (RF) DZ An Hoa
5L 2 Priority WIA US Cayenne 14 ~~also~~ also Escorted Booby 543 (USDF C-12)
on Approach & Departure to & From An Hoa DZ MMAF (RF)

7. CREW A/C# 13 A/C# 1 A/C# _____

PILOT L Rhinehart S Witsell _____

CO-PILOT Gaddis S Krane _____

8. FLIGHTS 3 STRIKES — TOTAL # OF MSNS 3

OPERATIONAL DISCREPANCIES: YES _____ NO X

FLIGHT LEADERS SIGNATURE [Signature]

DUTY OFFICERS SIGNATURE _____

CONFIDENTIAL WHEN FILLED OUT

CONFIDENTIAL WHEN FILLED OUT

VMO-2 (OV-10) AFTER ACTION REPORT (AAR) DATE 14 Oct 1969

1. MISSION# 15B FLT TIME 2.9 FLT CODE 1V3 IN SUP OF C/1/7 K/3/7

2. NO OF A/C 1 TOTAL SORTIES _____ TOTAL TASKS 3

- TASKS:
- a. Admin/Liaison
 - b. Vis Recon
 - c. Photo Recon
 - d. TAC (A)
 - e. Helo Escort
 - f. Paratroop
 - g. Med-Evac
 - h. PsyWar
 - i. Convoy Escort
 - j. Comd/Control
 - k. Armed Recon
 - l. Arty Spot
 - m. Naval Gunfire
 - n. Trng.
 - o. Other (Spec) Fire Suppression

3. CAS/DAS FLIGHTS CONTROLLED: PILOT 1 A/O 0
USMC 1 USN _____ USAF _____ OTHER (SPEC) _____

4. ORDNANCE EXPENDED: RKTS-HE 13 WP 13 7.62 2500 FLARES _____ OTHER MW GUN

5. OV-10 BDA: CONF KBA _____ STRUCT DEST _____ STRUCT DAM _____

6. FIRE INCIDENT DATA: NONE LIGHT MODERATE HEAVY COORD: _____
SMALL ARMS AW AA .30CAL .50CAL OTHER _____
FIRE OBSERVED FIRE HEARD FIRE REPORTED BY _____

7. NO. OF HITS RECEIVED 0 CAL. _____

8. NARRATIVE SUMMARY OF FLIGHTS: WORKED WITH ARVN PF
"MIKE 16" AND C/1/7 AROUND BT 014494 ON A VR
FOR THEIR SWEPT. RAN FLIGHT OF F-4s ON
BT 013406 A REPORTED 200 MAN ENEMY BASE CAMP

9. RECON TEAMS SUPPORTED:

TEAM _____	COORDS _____	EXTR. _____	INSRT. _____	FLIP FLOP _____
TEAM _____	COORDS _____	EXTR. _____	INSRT. _____	FLIP FLOP _____
TEAM _____	COORDS _____	EXTR. _____	INSRT. _____	FLIP FLOP _____

TOTAL FLT TIME IN SUPPORT OF RECON _____

10. NO OF SIGNIFICANT SIGHTINGS: 0

11. CREWS: BU. NO. 155426 PILOT CAPT BARBA A/O LT FRISBIE
BU. NO. _____ PILOT _____ A/O _____

12. FLIGHTS 2 STRIKES 0 TOTAL MISSIONS 2

PILOTS SIGNATURE N. J. Barba

CONFIDENTIAL WHEN FILLED OUT

CONFIDENTIAL WHEN FILLED OUT

VMO-2 (OV-10) AFTER ACTION REPORT (AAR) DATE 14 OCT 69

1. MISSION# 150 FLT TIME 2.6 FLT CODE 1V3 IN SUP OF 1ST DIV

2. NO OF A/C 1 TOTAL SORTIES 1 TOTAL TASKS 3

- TASKS:
- a. Admin/Liaison
 - b. Vis Recon
 - c. Photo Recon
 - d. TAC (A)
 - e. Helo Escort
 - f. Paradrop
 - g. Med-Evac
 - h. PsyWar
 - i. Convoy Escort
 - j. Comd/Control
 - k. Armed Recon
 - l. Arty Spot
 - m. Naval Gunfire
 - n. Trng.
 - o. Other (Spec.)

3. CAS/DAS FLIGHTS CONTROLLED: PILOT 1 A/O Ø
USMC 1 USN Ø USAF Ø OTHER (SPEC) Ø

4. ORDNANCE EXPENDED: RKTS-HE Ø WP 67.62 500 FLARES Ø OTHER Ø

5. OV-10 BDA: CONF KBA Ø STRUCT DEST Ø STRUCT DAM Ø

6. FIRE INCIDENT DATA: NONE LIGHT MODERATE HEAVY COORD: Ø
SMALL ARMS AW AA Ø .30CAL .50CAL OTHER Ø
FIRE OBSERVED FIRE HEARD FIRE REPORTED BY Ø

7. NO. OF HITS RECEIVED Ø CAL. Ø

8. NARRATIVE SUMMARY OF FLIGHTS: AT 825544 RAN HB459 ON HUT. RECON TEAM REPORTED MOVEMENT. VIR MORTAR VALLEY

9. RECON TEAMS SUPPORTED:

TEAM <u>Ø</u>	COORDS <u>Ø</u>	EXTR. <u>Ø</u>	INSRT. <u>Ø</u>	FLIP FLOP <u>Ø</u>
TEAM <u>Ø</u>	COORDS <u>Ø</u>	EXTR. <u>Ø</u>	INSRT. <u>Ø</u>	FLIP FLOP <u>Ø</u>
TEAM <u>Ø</u>	COORDS <u>Ø</u>	EXTR. <u>Ø</u>	INSRT. <u>Ø</u>	FLIP FLOP <u>Ø</u>

TOTAL FLT TIME IN SUPPORT OF RECON Ø

10. NO OF SIGNIFICANT SIGHTINGS: Ø

11. CREWS: BU. NO. 15E423 PILOT MAJ DW JOHNSON A/O LT R. GRAHAM
BU. NO. Ø PILOT Ø A/O Ø

12. FLIGHTS 2 STRIKES 0 TOTAL MISSIONS 2

PILOTS SIGNATURE DW Johnson

CONFIDENTIAL WHEN FILLED OUT

CONFIDENTIAL WHEN FILLED OUT

VMO-2 (OV-10) AFTER ACTION REPORT (AAR) DATE 14 OCT 1969

1. MISSION# 15C FLT TIME 20 FLT CODE 103 IN SUP OF 1ST MARE DIV

2. NO OF A/C 1 TOTAL SORTIES 1 TOTAL TASKS 1

- TASKS:
- a. Admin/Laison
 - b. Vis Recon
 - c. Photo Recon
 - d. TAC (A)
 - e. Helo Escort
 - f. Paradrop
 - g. Med-Evac
 - h. PsyWar
 - i. Convoy Escort
 - j. Comd/Control
 - k. Armed Recon
 - l. Arty Spot
 - m. Naval Gunfire
 - n. Trng.
 - o. Other (Spec.)

3. CAS/DAS FLIGHTS CONTROLLED: PILOT 0 A/O 0
USMC 0 USN 0 USAF 0 OTHER (SPEC) 0

4. ORDNANCE EXPENDED: RKTS-HEX 0 WP 0 7.62 0 FLARES 0 OTHER 0

5. OV-10 BDA: CONF KBA 0 STRUCT DEST 0 STRUCT DAM 0

6. FIRE INCIDENT DATA: NONE LIGHT MODERATE HEAVY COORD: _____
SMALL ARMS AW AA .30CAL .50CAL OTHER _____
FIRE OBSERVED FIRE HEARD FIRE REPORTED BY _____

7. NO. OF HITS RECEIVED 0 CAL. _____

8. NARRATIVE SUMMARY OF FLIGHTS: UR ELEPHANT VALLEY, TROOP MOVEMENT COVER FOR G/2/1 AT BT 047641

9. RECON TEAMS SUPPORTED:

TEAM _____	COORDS _____	EXTR. _____	INSRT. _____	FLIP FLOP _____
TEAM _____	COORDS _____	EXTR. _____	INSRT. _____	FLIP FLOP _____
TEAM _____	COORDS _____	EXTR. _____	INSRT. _____	FLIP FLOP _____

TOTAL FLT TIME IN SUPPORT OF RECON 0

10. NO OF SIGNIFICANT SIGHTINGS: _____

11. CREWS: BU. NO. 155453 PILOT SLT, HUFFMAN A/O LT. EUINRIDE
BU. NO. _____ PILOT _____ A/O _____

12. FLIGHTS 1 STRIKES 0 TOTAL MISSIONS 1

PILOTS SIGNATURE DW. Huffman

CONFIDENTIAL WHEN FILLED OUT

CONFIDENTIAL WHEN FILLED OUT

VMO-2 (OV-10) AFTER ACTION REPORT (AAR) DATE 14 OCT

1. MISSION# 15D FLT TIME 2.0 FLT CODE 103 IN SUP OF 1 ST MARDIV

2. NO OF A/C 1 TOTAL SORTIES 1 TOTAL TASKS 3

- TASKS:
- a. Admin/Liaison
 - b. Vis Recon
 - c. Photo Recon
 - d. TAC (A)
 - e. Helo Escort
 - f. Paradrop
 - g. Med-Evac
 - h. PsyWar
 - i. Convoy Escort
 - j. Comd/Control
 - k. Armed Recon
 - l. Arty Spot
 - m. Naval Gunfire
 - n. Trng.
 - o. Other (Spec.) C-123 esc

3. CAS/DAS FLIGHTS CONTROLLED: PILOT _____ A/O _____
USMC _____ USN _____ USAF _____ OTHER (SPEC) _____

4. ORDNANCE EXPENDED: RKTS-HE _____ WP 7.62 FLARES _____ OTHER _____

5. OV-10 BDA: CONF KBA _____ STRUCT DEST _____ STRUCT DAM _____

6. FIRE INCIDENT DATA: NONE LIGHT MODERATE HEAVY COORD: _____
SMALL ARMS AW AA .30CAL .50CAL OTHER _____
FIRE OBSERVED FIRE HEARD FIRE REPORTED BY _____

7. NO. OF HITS RECEIVED _____ CAL. _____

8. NARRATIVE SUMMARY OF FLIGHTS: went into Happy Valley then
diverted to C-123 escort. Then helped collecting "G"
IN ASweep

9. RECON TEAMS SUPPORTED:

TEAM	COORDS	EXTR.	INSRT.	FLIP FLOP
_____	_____	_____	_____	_____
_____	_____	_____	_____	_____
_____	_____	_____	_____	_____

TOTAL FLT TIME IN SUPPORT OF RECON _____

10. NO OF SIGNIFICANT SIGHTINGS: 0

11. CREWS: BU. NO. 155418 PILOT Capt Sower A/O Lt. Graham
BU. NO. _____ PILOT _____ A/O _____

12. FLIGHTS 1 STRIKES 0 TOTAL MISSIONS 1

PILOTS SIGNATURE Sower

CONFIDENTIAL WHEN FILLED OUT

CONFIDENTIAL WHEN FILLED OUT

VMO-2 (OV-10) AFTER ACTION REPORT (AAR) DATE 14 OCT 67

1. MISSION# 15F FLT TIME 2.6 FLT CODE / IN SUP OF 1st Mar Div

2. NO OF A/C 1 TOTAL SORTIES 1 TOTAL TASKS 1

- TASKS:
- | | | |
|-----------------|------------------|------------------|
| a. Admin/Laison | f. Paradrop | k. Armed Recon |
| b. Vis Recon | g. Med-Evac | l. Arty Spot |
| c. Photo Recon | h. PsyWar | m. Naval Gunfire |
| d. TAC (A) | i. Convoy Escort | n. Trng. |
| e. Helo Escort | j. Comd/Control | o. Other (Spec.) |

3. CAS/DAS FLIGHTS CONTROLLED: PILOT A/O
 USMC USN USAF OTHER (SPEC)

4. ORDNANCE EXPENDED: RKTS-HE WP 7.62/400 FLARES OTHER

5. OV-10 BDA: CONF KBA STRUCT DEST STRUCT DAM

6. FIRE INCIDENT DATA: NONE LIGHT MODERATE HEAVY COORD:
 SMALL ARMS AW AA .30CAL .50CAL OTHER
 FIRE OBSERVED FIRE HEARD FIRE REPORTED BY

7. NO. OF HITS RECEIVED CAL.

8. NARRATIVE SUMMARY OF FLIGHTS: MMAF B -> SQUADRON VRA19088 B ->
Pony Boy AT9160 B -> Saddle Box #187586 B -> MMAF

9. RECON TEAMS SUPPORTED:

TEAM <u>Saddle Box</u>	COORDS <u>2C 187586</u>	EXTR. <u> </u>	INSRT. <u> </u>	FLIP FLOP <u> </u>
TEAM <u> </u>	COORDS <u> </u>	EXTR. <u> </u>	INSRT. <u> </u>	FLIP FLOP <u> </u>
TEAM <u> </u>	COORDS <u> </u>	EXTR. <u> </u>	INSRT. <u> </u>	FLIP FLOP <u> </u>

TOTAL FLT TIME IN SUPPORT OF RECON 1.3

10. NO OF SIGNIFICANT SIGHTINGS: 0

11. CREWS: BU. NO. 155423 PILOT Capt. N. Johnson A/O Lt. Kippenhain
 BU. NO. PILOT A/O

12. FLIGHTS 1 STRIKES TOTAL MISSIONS 1

PILOTS SIGNATURE [Signature]

CONFIDENTIAL WHEN FILLED OUT

I

CONFIDENTIAL WHEN FILLED OUT

VMO-2 (OV-10) AFTER ACTION REPORT (AAR) DATE 14 Oct 69

1. MISSION# 15G FLT TIME 2.5 FLT CODE 103 IN SUP OF 1st MARPAC
211

2. NO OF A/C 1 TOTAL SORTIES 1 TOTAL TASKS 1

- TASKS:
- a. Admin/Liaison
 - b. Vis Recon
 - c. Photo Recon
 - d. TAC(A)
 - e. Helo Escort
 - f. Paradrop
 - g. Med-Evac
 - h. PsyWar
 - i. Convoy Escort
 - j. Comd/Control
 - k. Armed Recon
 - l. Arty Spot
 - m. Naval Gunfire
 - n. Trng.
 - o. Other (Spec.)

3. CAS/DAS FLIGHTS CONTROLLED: PILOT φ A/O φ
USMC _____ USN _____ USAF _____ OTHER (SPEC) _____

4. ORDNANCE EXPENDED: RKTS-HE _____ WP NONE 7.62 _____ FLARES _____ OTHER _____

5. OV-10 BDA: CONF KBA φ STRUCT DEST _____ STRUCT DAM _____

6. FIRE INCIDENT DATA: NONE LIGHT MODERATE HEAVY COORD: _____
SMALL ARMS AW AA .30CAL .50CAL OTHER _____
FIRE OBSERVED FIRE HEARD FIRE REPORTED BY _____

7. NO. OF HITS RECEIVED φ CAL. _____

8. NARRATIVE SUMMARY OF FLIGHTS: Aerial Recon + surveillance
for G-15 3/1. EBT 046648.

9. RECON TEAMS SUPPORTED:

TEAM <u>φ</u>	COORDS _____	EXTR. _____	INSRT. _____	FLIP FLOP _____
TEAM _____	COORDS _____	EXTR. _____	INSRT. _____	FLIP FLOP _____
TEAM _____	COORDS _____	EXTR. _____	INSRT. _____	FLIP FLOP _____

TOTAL FLT TIME IN SUPPORT OF RECON φ

10. NO OF SIGNIFICANT SIGHTINGS: φ

11. CREWS: BU. NO. 155428 PILOT MAJ D. JOHNSON A/O LT J. HERBSTRIIT
BU. NO. _____ PILOT _____ A/O _____

12. FLIGHTS 1 STRIKES φ TOTAL MISSIONS 1

PILOTS SIGNATURE D. Johnson

CONFIDENTIAL WHEN FILLED OUT

CONFIDENTIAL WHEN FILLED OUT

VMO-2 (OV-10) AFTER ACTION REPORT (AAR) DATE 14 OCT 1969

1. MISSION# 15I FLT TIME 2.8 FLT CODE 103 IN SUP OF RECON TEAM SADDLEBAG

2. NO OF A/C 1 TOTAL SORTIES _____ TOTAL TASKS 2

- TASKS: a. Admin/Liaison f. Paratroop k. Armed Recon
 b. Vis Recon g. Med-Evac l. Arty Spot
 c. Photo Recon h. PsyWar m. Naval Gunfire
 d. TAC (A) i. Convoy Escort n. Trng.
 e. Helo Escort j. Comd/Control o. Other (Spec.)
 Recon Extract

3. CAS/DAS FLIGHTS CONTROLLED: PILOT φ A/O φ
 USMC _____ USN _____ USAF _____ OTHER (SPEC) _____

4. ORDNANCE EXPENDED: RKTS-HE φ WP 7.62 FLARES _____ OTHER _____

5. OV-10 BDA: CONF KBA φ STRUCT DEST _____ STRUCT DAM _____

6. FIRE INCIDENT DATA: NONE LIGHT MODERATE HEAVY COORD: _____
 SMALL ARMS AW AA .30CAL .50CAL OTHER _____
 FIRE OBSERVED FIRE HEARD FIRE REPORTED BY _____

7. NO. OF HITS RECEIVED φ CAL. _____

8. NARRATIVE SUMMARY OF FLIGHTS: WORKED ENTIRE FLIGHT ON ATTEMPTED RECON EXTRACT

9. RECON TEAMS SUPPORTED:

TEAM	COORDS	EXTR.	INSRT.	FLIP FLOP
<u>SADDLEBAGS</u>	<u>2C192584</u>	<u>EXTR.</u>	INSRT.	FLIP FLOP
TEAM	COORDS	EXTR.	INSRT.	FLIP FLOP
TEAM	COORDS	EXTR.	INSRT.	FLIP FLOP

TOTAL FLT TIME IN SUPPORT OF RECON 2.8

10. NO OF SIGNIFICANT SIGHTINGS: φ

11. CREWS: BU. NO. 155426 PILOT LT HUFFMAN A/O LT FRISBIE
 BU. NO. _____ PILOT _____ A/O _____

12. FLIGHTS 1 STRIKES _____ TOTAL MISSIONS _____

PILOTS SIGNATURE DW Huffman

CONFIDENTIAL WHEN FILLED OUT

CONFIDENTIAL WHEN FILLED OUT

VMO-2 (OV-10) AFTER ACTION REPORT (AAR) DATE 14 Oct 69

1. MISSION# 15K FLT TIME 2.3 FLT CODE 1 IN SUP OF 1st Man Div

2. NO OF A/C _____ TOTAL SORTIES _____ TOTAL TASKS _____

- TASKS:
- a. Admin/Liaison
 - b. Vis Recon
 - c. Photo Recon
 - d. TAC (A)
 - e. Helo Escort
 - f. Paradrop
 - g. Med-Evac
 - h. PsyWar
 - i. Convoy Escort
 - j. Comd/Control
 - k. Armed Recon
 - l. Arty Spot
 - m. Naval Gunfire
 - n. Trng.
 - o. Other (Spec.)

3. CAS/DAS FLIGHTS CONTROLLED: PILOT _____ A/O _____
USMC _____ USN _____ USAF _____ OTHER (SPEC) _____

4. ORDNANCE EXPENDED: RKTS. HE WP 7.62 FLARES _____ OTHER _____

5. OV-10 BDA: CONF KBA STRUCT DEST _____ STRUCT DAM _____

6. FIRE INCIDENT DATA: NONE LIGHT MODERATE HEAVY COORD: _____
SMALL ARMS AW AA .30CAL 50CAL OTHER _____
FIRE OBSERVED _____ FIRE HEARD _____ FIRE REPORTED BY _____

7. NO. OF HITS RECEIVED _____ CAL. _____

8. NARRATIVE SUMMARY OF FLIGHTS: 15K Photos AT 9061
RECON EXTRACT 20187586 Arty SPES

9. RECON TEAMS SUPPORTED:

TEAM <u>Sold the Back</u>	COORDS _____	EXTR. _____	INSRT. _____	FLIP FLOP _____
TEAM _____	COORDS _____	EXTR. _____	INSRT. _____	FLIP FLOP _____
TEAM _____	COORDS _____	EXTR. _____	INSRT. _____	FLIP FLOP _____

TOTAL FLT TIME IN SUPPORT OF RECON 30 min

10. NO OF SIGNIFICANT SIGHTINGS: _____

11. CREWS: BU. NO. 155423 PILOT JAHN A/O KIPPERMAN
BU. NO. _____ PILOT _____ A/O _____

12. FLIGHTS 1 STRIKES 0 TOTAL MISSIONS 1

PILOTS SIGNATURE JAHN

CONFIDENTIAL WHEN FILLED OUT

CONFIDENTIAL WHEN FILLED OUT

VMO-2 (OV-10) AFTER ACTION REPORT (AAR) DATE 14 Oct 89

1. MISSION# 15M FLT TIME 2.2 FLT CODE 103 IN SUP OF 1st MARDIP

2. NO OF A/C 1 TOTAL SORTIES 1 TOTAL TASKS 3

- TASKS:
- a. Admin/Laison
 - b. Vis Recon
 - c. Photo Recon
 - d. TAC (A)
 - e. Helo Escort
 - f. Paratroop
 - g. Med-Evac
 - h. PsyWar
 - i. Convoy Escort
 - j. Comd/Control
 - k. Armed Recon
 - l. Arty Spot
 - m. Naval Gunfire
 - n. Trng.
 - o. Other (Spec.)

3. CAS/DAS FLIGHTS CONTROLLED: PILOT A/O
USMC _____ USN _____ USAF _____ OTHER (SPEC) _____

4. ORDNANCE EXPENDED: RKTS-HE 36 WP 14 7.62 600 FLARES _____ OTHER _____

5. OV-10 BDA: CONF KBA _____ STRUCT DEST _____ STRUCT DAM _____

6. FIRE INCIDENT DATA: NONE LIGHT MODERATE HEAVY COORD: _____
SMALL ARMS AW AA .30CAL .50CAL OTHER _____
FIRE OBSERVED FIRE HEARD FIRE REPORTED BY _____

7. NO. OF HITS RECEIVED _____ CAL. _____

8. NARRATIVE SUMMARY OF FLIGHTS: Covered comprise 70/90/92 on DCP
MISSION CHARLIE RIDGE. UR BARRIER in E. SHERWOOD AREA.
Supp fire for HIRSLING AT 822541.

9. RECON TEAMS SUPPORTED:

TEAM <u>HIRSLING</u>	COORDS <u>796529</u>	EXTR.	<u>Supp Fire</u>	INSRT.	FLIP FLOP
TEAM _____	COORDS _____	EXTR.		INSRT.	FLIP FLOP
TEAM _____	COORDS _____	EXTR.		INSRT.	FLIP FLOP

TOTAL FLT TIME IN SUPPORT OF RECON _____

10. NO OF SIGNIFICANT SIGHTINGS: _____

11. CREWS: BU. NO. 155408 PILOT Capt Paulson A/O CFREINER
BU. NO. _____ PILOT _____ A/O _____

12. FLIGHTS 2 STRIKES 0 TOTAL MISSIONS 2

PILOTS SIGNATURE EW Paulson

CONFIDENTIAL WHEN FILLED OUT

CONFIDENTIAL WHEN FILLED OUT

VMO-2 (OV-10) AFTER ACTION REPORT (AAR) DATE 4 Oct 1967

1. MISSION# 156 FLT TIME 25 FLT CODE 103 IN SUP OF 7th Marine

2. NO OF A/C 1 TOTAL SORTIES 1 TOTAL TASKS 2

- TASKS:
- a. Admin/Liaison
 - b. Vis Recon
 - c. Photo Recon
 - d. TAC (A)
 - e. Helo Escort
 - f. Paratroop
 - g. Med-Evac
 - h. PsyWar
 - i. Convoy Escort
 - j. Comd/Control
 - k. Armed Recon
 - l. Arty Spot
 - m. Naval Gunfire
 - n. Trng.
 - o. Other (Specific Request)

3. CAS/DKS FLIGHTS CONTROLLED: PILOT _____ A/O _____
USMC _____ USN _____ USAF _____ OTHER (SPEC) _____

4. ORDNANCE EXPENDED: RKTS-HE 25 WP 14 7.62 3000 FLARES _____ OTHER _____

5. OV-10 BDA: CONF KBA _____ STRUCT DEST _____ STRUCT DAM _____

6. FIRE INCIDENT DATA: NONE LIGHT MODERATE HEAVY COORD: _____
SMALL ARMS AW AA .30CAL .50CAL OTHER _____
FIRE OBSERVED FIRE HEARD FIRE REPORTED BY _____

7. NO. OF HITS RECEIVED _____ CAL. _____

8. NARRATIVE SUMMARY OF FLIGHTS: VK's Thruway & the Valley
201854. Delivered fire suppressant in support of
Thruway Recon, AT 8254.

9. RECON TEAMS SUPPORTED:

TEAM _____	COORDS _____	EXTR. _____	INSRT. _____	FLIP FLOP _____
TEAM _____	COORDS _____	EXTR. _____	INSRT. _____	FLIP FLOP _____
TEAM _____	COORDS _____	EXTR. _____	INSRT. _____	FLIP FLOP _____

TOTAL FLT TIME IN SUPPORT OF RECON _____

10. NO OF SIGNIFICANT SIGHTINGS: _____

11. CREWS: BU. NO. 155428 PILOT S. Clifton A/O Robert
BU. NO. _____ PILOT _____ A/O _____

12. FLIGHTS 2 STRIKES 0 TOTAL MISSIONS 2

PILOTS SIGNATURE Rw Clifton

CONFIDENTIAL WHEN FILLED OUT

CONFIDENTIAL WHEN FILLED OUT
AFTER ACTION REPORT (AAR AH-1G)

DATE 15 Oct 69

1. MSN# 16 FLT TIME 3.7 FLT CODE 174 IN SUPPORT OF 1st Recon Btlm ^{1st WAF Div}

2. NO OF A/C 2 TOTAL NO. OF SORTIES 14 TASKS 1

AH (14) () TAC (A) () () VR () () MAINT () () FIRE SUP () ()
A/L () () VIP () () COM () () REC () () OTHER () ()

3. FIRE INCIDENT DATA: NONE LIGHT MODERATE HEAVY COORDS: _____
SMALL ARMS AW AA .30 CAL .50 CAL OTHER _____
FIRE OBSERVED FIRE HEARD FIRE REPORTED BY _____

NO. OF HITS RECEIVED 0

4. ORDNANCE EXPENDED: 2.75 0 7.62 0 40mm 0

5. AH-1G BDA: KBA CONF 0 POS _____ STRUCT DEST _____ STRUCT DAM _____

6. NARRATIVE SUMMARY OF FLIGHTS: ATD 0645 ATR 1000

~~MMAF~~ → 12401 → LZ Baldy → "Hireling" AT 797528 → "EIFSKIN" AT 798586
"Hireling" AT 797528 → An Hoa → MMAF (Rel)

7. CREW A/C# 1 A/C# _____ A/C# _____
PILOT Maj. Rinehart Lt. Witsell
CO-PILOT Lt. Kran Capt. Adams

8. FLIGHTS 1 STRIKES 0 TOTAL # OF MSNS 1

OPERATIONAL DISCREPANCIES: YES _____ NO ✓

FLIGHT LEADERS SIGNATURE [Signature]

DUTY OFFICERS SIGNATURE _____

CONFIDENTIAL WHEN FILLED OUT

CONFIDENTIAL WHEN FILLED OUT
AFTER ACTION REPORT (AAR AH-1G)

DATE 15 Oct 69

1. MSN# 5 FLT TIME _____ FLT CODE 174 IN SUPPORT OF 1st MAR DIV

2. NO OF A/C 2 TOTAL NO. OF SORTIES 16 TASKS 1

AH (u) () TAC (A) () () VR () () MAINT () () FIRE SUP () ()
A/L () () VIP () () COM () () REC () () OTHER () ()

3. FIRE INCIDENT DATA: NONE LIGHT MODERATE HEAVY COORDS: AT870532
~~SMALL ARMS~~ AW AA .30 CAL .50 CAL OTHER _____
FIRE OBSERVED FIRE HEARD FIRE REPORTED BY Wingman

NO. OF HITS RECEIVED 1

4. ORDNANCE EXPENDED: 2.75 40 7.62 0 40mm 150

5. AH-1G BDA: KBA CONF _____ POS _____ STRUCT DEST STRUCT DAM 6

6. NARRATIVE SUMMARY OF FLIGHTS: ATD 0630 ATR 1230

MMAF → 5A BAGSHAW B 3 IWB ARUN BT051391 → 082395
BAGSHAW B 3-1 7 PRIORITY (ARUN WIA → 5B NIGERIA K-2 AT974
EGD 1 PRI IWBVS → 5C AIRHOSE W-1 AT834510 1PRI WIA CW. →
MMAF (R) → 5E RAS. AN HOA 2PRI ILLVS (ENROUTE Wingman
TOOK FIRE - SMALL ARMS) → 5D AVERAGE TM 1-4 AT906507 1
R ILLVS → MMAF (RR) - TOOK LIGHT FIRE AT870532
DELIVERED ORDNANCE ONSAME

7. CREW A/C# 17 A/C# 16 A/C# _____
PILOT HENRY H SA BARTLETT SA _____
CO-PILOT LOFTON SA CUMMING SA _____

FLIGHTS 2 STRIKES 1 TOTAL # OF MSNS 4

OPERATIONAL DISCREPANCIES: YES _____ NO

FLIGHT LEADERS SIGNATURE _____

DUTY OFFICERS SIGNATURE _____

CONFIDENTIAL WHEN FILLED OUT

CONFIDENTIAL WHEN FILLED OUT
AFTER ACTION REPORT (AAR AH-1G)

DATE 15 OCT 69

1. MSN# 19 FLT TIME 13.8 FLT CODE 174 IN SUPPORT OF III MAF 1st MAR DIV

2. NO OF A/C 2 TOTAL NO. OF SORTIES 42 TASKS 1

AH (42) (1) TAC (A) () () VR () () MAINT () () FIRE SUP (1) ()
A/L () () VIP () () COM () () REC () () OTHER () ()

3. FIRE INCIDENT DATA: NONE LIGHT MODERATE HEAVY COORDS: NA
SMALL ARMS AW AA .30 CAL .50 CAL OTHER NA
FIRE OBSERVED FIRE HEARD FIRE REPORTED BY NA

NO. OF HITS RECEIVED NA

4. ORDNANCE EXPENDED: 2.75 16 7.62 300 40mm 40

5. AH-1G BDA: KBA CONF NA POS _____ STRUCT DEST NA STRUCT DAM NA

6. NARRATIVE SUMMARY OF FLIGHTS: ATD 0735 ATR 1710

MMAF → LZ ROSS → ANTENNA VALLEY (WX) → LZ BALDY → LZ ROSS
LZ BALDY → BT 095395 → BT 069448 → LZ BALDY → BT 099471
LZ BALDY → BT 099471 → AT 909357 → AT 931365 → AT 939396
AN HOA → AT 954375 (SUPRESSED FIRE) → AT 909357 → AT 939396
→ AT 931365 → MMAF

7. CREW A/C# 13 A/C# 14 A/C# _____

PILOT MAJ WOMACK LT THOMPSON

CO-PILOT LT MASSEY LT BLAIR

8. FLIGHTS 4 STRIKES 0 TOTAL # OF MSNS 4

OPERATIONAL DISCREPANCIES: YES _____ NO Y

FLIGHT LEADERS SIGNATURE Bill Womack

DUTY OFFICERS SIGNATURE _____

CONFIDENTIAL WHEN FILLED OUT

CONFIDENTIAL WHEN FILLED OUT
AFTER ACTION REPORT (AAR AH-1G)

DATE 15 Oct 69

1. MSN# 5 FLT TIME 7.5 FLT CODE ITA IN SUPPORT OF 1ST MAR DIV

2. NO OF A/C 2 TOTAL NO. OF SORTIES 20 TASKS 1

AH (20) () TAC (A) () () VR () () MAINT () () FIRE SUP () ()
A/L () () VIP () () COM () () REC () () OTHER () ()

3. FIRE INCIDENT DATA: NONE LIGHT MODERATE HEAVY COORDS: N/A
SMALL ARMS AW AA .30 CAL .50 CAL OTHER _____
FIRE OBSERVED FIRE HEARD FIRE REPORTED BY _____

NO. OF HITS RECEIVED N/A

4. ORDNANCE EXPENDED: 2.75 7.62 40mm

5. AH-1G BDA: KBA CONF N/A PCS N/A STRUCT DEST _____ STRUCT DAM _____

6. NARRATIVE SUMMARY OF FLIGHTS: ATD 1305 NATR 1815

Med Evac Escort with HMM 263 MMAF → BT122605
(5I IE) → Liberty Bridge (5J IP) → Hill 65 (5G IR) →
(5K 3P 5R) → MMAF (R) → Hill 65 (5L IR)
→ Hill 52 (5M IP) → AT836378 (5N IP) → MMAF (R)

7. CREW: A/C# 17 A/C# 12 A/C# _____

PILOT Blanton Kidder

CO-PILOT Prott Boller

FLIGHTS 3 STRIKES 0 TOTAL # OF MSNS 3

OPERATIONAL DISCREPANCIES: YES _____ NO ✓

FLIGHT LEADERS SIGNATURE Blanton

DUTY OFFICERS SIGNATURE _____

CONFIDENTIAL WHEN FILLED OUT

CONFIDENTIAL WHEN FILLED OUT
AFTER ACTION REPORT (AAR AH-1G)

DATE 15 Oct. 69

1. MSN# 19 FLT TIME 3.5 FLT CODE 124 IN SUPPORT OF 1st Mar Div.

2. NO OF A/C 2 TOTAL NO. OF SORTIES 8 TASKS 1

AH (8) (1) TAC(A) () () VR () () MAINT () () FIRE SUP () ()
A/L () () VIP () () COM () () REC () () OTHER () ()

3. FIRE INCIDENT DATA: NONE LIGHT MODERATE HEAVY COORDS: _____
SMALL ARMS AW AA .30 CAL .50 CAL OTHER _____
FIRE OBSERVED FIRE HEARD FIRE REPORTED BY _____

NO. OF HITS RECEIVED 0

4. ORDNANCE EXPENDED: 2.75 0 7.62 0 40mm 0

5. AH-1G BDA: KBA CONF 0 POS _____ STRUCT DEST _____ STRUCT DAM _____

6. NARRATIVE SUMMARY OF FLIGHTS: ATD 1810 ATR 1950

Gunship support for Emerg. Resupply w/ Swift 51 & 52
MMAF → Chili Pepper AT 931365 → LZ Baldy → C-Med (Minkcont)
→ MMAF (Rel)

7. CREW A/C# 11 A/C# 8 A/C# _____
PILOT Maj. D Miller Lt. Witsell _____
CO-PILOT Lt. Krane Capt Adams _____

8. FLIGHTS 1 STRIKES 0 TOTAL # OF MSNS 1

OPERATIONAL DISCREPANCIES: YES _____ NO

FLIGHT LEADERS SIGNATURE D.E.P. Miller

DUTY OFFICERS SIGNATURE _____

CONFIDENTIAL WHEN FILLED OUT

CONFIDENTIAL WHEN FILLED OUT
AFTER ACTION REPORT (AAR AH-1G)

DATE 15 Oct. 69

1. MSN# 17 FLT TIME 4³.6 FLT CODE 1+4 IN SUPPORT OF 1st Mar Div

2. NO OF A/C 2 TOTAL NO. OF SORTIES 8 TASKS 1

AH (8) (1) TAC(A) () () VR () () MAINT () () FIRE SUP () ()
A/L () () VIP () () COM () () REC () () OTHER () ()

3. FIRE INCIDENT DATA: (NONE) LIGHT MODERATE HEAVY COORDS: _____
SMALL ARMS AW AA .30 CAL .50 CAL OTHER _____
FIRE OBSERVED FIRE HEARD FIRE REPORTED BY _____

NO. OF HITS RECEIVED 0

4. ORDNANCE EXPENDED: 2.75 0 7.62 0 40mm 0

5. AH-1G BDA: KBA CONF 0 POS _____ STRUCT DEST _____ STRUCT DAM _____

6. NARRATIVE SUMMARY OF FLIGHTS: ATD 1235 ATR 1505

In support of APD mission w/ Comprise

MMAF → AT 7975 → MMAF (Ref) → AT 8467 → MMAF (Ref)

7. CREW A/C# 11 A/C# 8 A/C# _____

PILOT Maj. D. Miller Lt. Witsell

CO-PILOT Lt. Krane Capt Adams

8. FLIGHTS 1 STRIKES 0 TOTAL # OF MSNS 1

OPERATIONAL DISCREPANCIES: YES _____ NO ✓

FLIGHT LEADERS SIGNATURE D. R. Miller

DUTY OFFICERS SIGNATURE _____

CONFIDENTIAL WHEN FILLED OUT

CONFIDENTIAL WHEN FILLED OUT

VMO-2 (OV-10) AFTER ACTION REPORT (AAR) DATE 15 Oct 69

1. MISSION# 150 FLT TIME 2.0 FLT CODE 103 IN SUP OF 3rd Marine Regt

2. NO OF A/C 1 TOTAL SORTIES 1 TOTAL TASKS 4

- TASKS:
- a. Admin/Liaison
 - b. Vis Recon
 - c. Photo Recon
 - d. TAC (A)
 - e. Helo Escort
 - f. Paratroop
 - g. Med-Evac
 - h. PsyWar
 - i. Convoy Escort
 - j. Comd/Control
 - k. Armed Recon
 - l. Arty Spot
 - m. Naval Gunfire
 - n. Trng.
 - o. Other (Spec. Die suppress)

3. CAS/D&S FLIGHTS CONTROLLED: PILOT 1 A/O _____
USMC ✓ USN _____ USAF _____ OTHER (SPEC) _____

4. ORDNANCE EXPENDED: RKTS-HE 14 WP 9 7.62 22 FLARES _____ OTHER _____

5. OV-10 BDA: CONF KBA _____ STRUCT DEST _____ STRUCT DAM _____

6. FIRE INCIDENT DATA: NONE 2 LIGHT MODERATE HEAVY COORD: AT 788541
SMALL ARMS AW AA 305AL 50CAL OTHER _____
FIRE OBSERVED _____ FIRE HEARD _____ FIRE REPORTED BY Helio Recon

7. NO. OF HITS RECEIVED 0 CAL. _____

8. NARRATIVE SUMMARY OF FLIGHTS: V.D. 'eo Thruing Die Usulug, DC 1052. KC130 escort to the area AT 8747. Run (flt of air) & fire suppression on JC/WIA, AT 788541, reported & observed by Helio Recon.

9. RECON TEAMS SUPPORTED:

TEAM	COORDS	EXTR.	INSRT.	FLIP FLOP
<u>Helio Recon</u>	<u>AT 788541</u>			
TEAM	COORDS	EXTR.	INSRT.	FLIP FLOP
TEAM	COORDS	EXTR.	INSRT.	FLIP FLOP

TOTAL FLT TIME IN SUPPORT OF RECON .5 Helio Recon

10. NO OF SIGNIFICANT SIGHTINGS: _____

11. CREWS: BU. NO. 53753 PILOT Mr. Connor A/O Shover
BU. NO. _____ PILOT _____ A/O _____

12. FLIGHTS 2 STRIKES 1 TOTAL MISSIONS 4

PILOTS SIGNATURE Mr. Connor

CONFIDENTIAL WHEN FILLED OUT

CONFIDENTIAL WHEN FILLED OUT

VMO-2 (OV-10) AFTER ACTION REPORT (AAR) DATE 15 OCT 69

1. MISSION# 15F FLT TIME 2.0 FLT CODE 103 IN SUP OF 151000Z

2. NO OF A/C 1 TOTAL SORTIES 1 TOTAL TASKS 1

- TASKS:
- a. Admin/Liaison
 - b. Vis Recon
 - c. Photo Recon
 - d. TAC (A)
 - e. Helo Escort
 - f. Paradrop
 - g. Med-Evac
 - h. PsyWar
 - i. Convoy Escort
 - j. Comd/Control
 - k. Armed Recon
 - l. Arty Spot
 - m. Naval Gunfire
 - n. Trng.
 - o. Other (Spec.)

3. CAS/DAS FLIGHTS CONTROLLED: PILOT _____ A/O _____
USMC _____ USN _____ USAF _____ OTHER (SPEC) _____

4. ORDNANCE EXPENDED: RKTS-HE WP 7.62/400 FLARES _____ OTHER _____

5. OV-10 BDA: CONF KBA _____ STRUCT DEST _____ STRUCT DAM _____

6. FIRE INCIDENT DATA: NONE LIGHT MODERATE HEAVY COORD: _____
SMALL ARMS AW AA .30CAL .50CAL OTHER _____
FIRE OBSERVED FIRE HEARD FIRE REPORTED BY _____

7. NO. OF HITS RECEIVED _____ CAL. _____

8. NARRATIVE SUMMARY OF FLIGHTS: ESCORT C-130 TO SAH HCA
VARIABLE TO COMPLETE A VR FOR CHIN REPORT DUE
TO WY

9. RECON TEAMS SUPPORTED:

TEAM _____	COORDS _____	EXTR. _____	INSRT. _____	FLIP FLOP _____
TEAM _____	COORDS _____	EXTR. _____	INSRT. _____	FLIP FLOP _____
TEAM _____	COORDS _____	EXTR. _____	INSRT. _____	FLIP FLOP _____

TOTAL FLT TIME IN SUPPORT OF RECON _____

10. NO OF SIGNIFICANT SIGHTINGS: NR

11. CREWS: BU. NO. 155428 PILOT BLANTON EA 100000Z
BU. NO. _____ PILOT _____ A/O _____

12. FLIGHTS 1 STRIKES _____ TOTAL MISSIONS _____

PILOTS SIGNATURE [Signature]

CONFIDENTIAL WHEN FILLED OUT

CONFIDENTIAL WHEN FILLED OUT

VMO-2 (OV-10) AFTER ACTION REPORT (AAR) DATE 15 OCT 69

1. MISSION# 15M FLT TIME 2.2 FLT CODE 103 IN SUP OF G/2/7

2. NO OF A/C 1 TOTAL SORTIES 1 TOTAL TASKS 2

- TASKS:
- | | | |
|---------------------|------------------|-----------------------|
| a. Admin/Liaison | f. Paradröp | k. Armed Recon |
| <u>b.</u> Vis Recon | g. Med-Evac | l. Arty Spot |
| c. Photo Recon | h. PsyWar | m. Naval Gunfire |
| d. TAC (A) | i. Convoy Escort | n. Trng. |
| e. Helo Escort | j. Comd/Control | o. Other (Spec.) |
| | | p. OV-10 ORD ON ENEMY |

3. CAS/DAS FLIGHTS CONTROLLED: PILOT φ A/O φ
 USMC _____ USN _____ USAF _____ OTHER (SPEC) _____

4. ORDNANCE EXPENDED: RKTS-HE 37 WP 8 7.62 200 FLARES _____ OTHER _____

5. OV-10 BDA: CONF KBA φ STRUCT DEST _____ STRUCT DAM _____

6. FIRE INCIDENT DATA: NONE LIGHT MODERATE HEAVY COORD: _____
 SMALL ARMS AW AA .30CAL .50CAL OTHER _____
 FIRE OBSERVED FIRE HEARD FIRE REPORTED BY _____

7. NO. OF HITS RECEIVED φ CAL. _____

8. NARRATIVE SUMMARY OF FLIGHTS: SUPPORTED G/2/7 WEST OF
HILL 953 AND VR OF TAYLOR COMMON
AT 968388

9. RECON TEAMS SUPPORTED:

TEAM _____	COORDS _____	EXTR. _____	INSRT. _____	FLIP FLOP _____
TEAM _____	COORDS _____	EXTR. _____	INSRT. _____	FLIP FLOP _____
TEAM _____	COORDS _____	EXTR. _____	INSRT. _____	FLIP FLOP _____

TOTAL FLT TIME IN SUPPORT OF RECON φ

10. NO OF SIGNIFICANT SIGHTINGS: φ

11. CREWS: BU. NO. 155418 PILOT CAPT CLIFTON A/O LT FRISBIE
 BU. NO. _____ PILOT _____ A/O _____

12. FLIGHTS 1 STRIKES _____ TOTAL MISSIONS 1

PILOTS SIGNATURE *R. Clifton*

CONFIDENTIAL WHEN FILLED OUT

CONFIDENTIAL WHEN FILLED OUT

VMO-2 (OV-10) AFTER ACTION REPORT (AAR) DATE 15 Oct 69

1. MISSION# 15K FLT TIME 2.0 FLT CODE 103 IN SUP OF 7th

2. NO OF A/C 1 TOTAL SORTIES 1 TOTAL TASKS 3

- TASKS:
- a. Admin/Liaison
 - b. Vis Recon
 - c. Photo Recon
 - d. TAC (A)
 - e. Helo Escort
 - f. Paratroop
 - g. Med-Evac
 - h. PsyWar
 - i. Convoy Escort
 - j. Comd/Control
 - k. Armed Recon
 - l. Arty Spot
 - m. Naval Gunfire
 - n. Trng.
 - o. Other (Spec. Fire suppression)

3. CAS/DAS FLIGHTS CONTROLLED: PILOT _____ A/O _____
USMC _____ USN _____ USAF _____ OTHER (SPEC) _____

4. ORDNANCE EXPENDED: RKTS-HE _____ WP 4 7.62 _____ FLARES _____ OTHER _____

5. OV-10 BDA: CONF KBA _____ STRUCT DEST _____ STRUCT DAM _____

6. FIRE INCIDENT DATA: NONE LIGHT MODERATE HEAVY COORD: _____
SMALL ARMS AW AA .30CAL .50CAL OTHER _____
FIRE OBSERVED FIRE HEARD FIRE REPORTED BY _____

7. NO. OF HITS RECEIVED _____ GAL. _____

8. NARRATIVE SUMMARY OF FLIGHTS: V. Rio Tuzin? Div Valley
EC 1053 - Arty Spot for Empire base 1416 AT 232423.
Fire suppression for G/2/7, H/2/952, AT 270400.

9. RECON TEAMS SUPPORTED:

TEAM _____	COORDS _____	EXTR. _____	INSRT. _____	FLIP FLOP _____
TEAM _____	COORDS _____	EXTR. _____	INSRT. _____	FLIP FLOP _____
TEAM _____	COORDS _____	EXTR. _____	INSRT. _____	FLIP FLOP _____

TOTAL FLT TIME IN SUPPORT OF RECON _____

10. NO OF SIGNIFICANT SIGHTINGS: _____

11. CREWS: BU. NO. 153/53 PILOT Paulson A/O Spitzer
BU. NO. _____ PILOT _____ A/O _____

12. FLIGHTS 3 STRIKES 0 TOTAL MISSIONS 3

PILOTS SIGNATURE EW Paulson

CONFIDENTIAL WHEN FILLED OUT

CONFIDENTIAL WHEN FILLED OUT

VMO-2 (OV-10) AFTER ACTION REPORT (AAR) DATE 15 Oct 69

1. MISSION# 60A FLT TIME 1.5 FLT CODE LV3 IN SUP OF 1st MAR DIV

2. NO OF A/C 1 TOTAL SORTIES 1 TOTAL TASKS 3

- TASKS:
- | | | |
|---------------------|------------------|------------------|
| a. Admin/Laison | f. Paratroop | k. Armed Recon |
| <u>b.</u> Vis Recon | g. Med-Evac | l. Arty Spot |
| c. Photo Recon | h. PsyWar | m. Naval Gunfire |
| <u>d.</u> TAC(A) | i. Convoy Escort | <u>n.</u> Trng. |
| e. Helo Escort | j. Comd/Control | o. Other (Spec.) |

3. CAS/DAS FLIGHTS CONTROLLED: PILOT 2 A/O _____
USMC 2 USN _____ USAF _____ OTHER (SPEC) _____

4. ORDNANCE EXPENDED: RKTS-HE _____ WP 7.62 FLARES _____ OTHER _____

5. OV-10 BDA: CONF KBA _____ STRUCT DEST _____ STRUCT DAM _____

6. FIRE INCIDENT DATA: ~~NONE~~ LIGHT MODERATE HEAVY COORD: _____
SMALL ARMS AW AA .30CAL .50CAL OTHER _____
FIRE OBSERVED FIRE HEARD FIRE REPORTED BY _____

7. NO. OF HITS RECEIVED _____ CAL. _____

8. NARRATIVE SUMMARY OF FLIGHTS: CONTROLLED RN 364 LB20 ON
FPQ TGT ZC 167795, 2 STRUCT DEST, 2 BKRS DEST,
4 FIGHTING HOLE DEST

9. RECON TEAMS SUPPORTED:

TEAM _____	COORDS _____	EXTR. _____	INSRT. _____	FLIP FLOP _____
TEAM _____	COORDS _____	EXTR. _____	INSRT. _____	FLIP FLOP _____
TEAM _____	COORDS _____	EXTR. _____	INSRT. _____	FLIP FLOP _____

TOTAL FLT TIME IN SUPPORT OF RECON _____

10. NO OF SIGNIFICANT SIGHTINGS: 1

11. CREWS: BU. NO. 155486 PILOT [Signature] A/O _____
BU. NO. _____ PILOT _____ A/O _____

12. FLIGHTS 2 STRIKES 0 TOTAL MISSIONS 2

PILOTS SIGNATURE [Signature]

CONFIDENTIAL WHEN FILLED OUT

CONFIDENTIAL WHEN FILLED OUT

VMO-2 (OV-10) AFTER ACTION REPORT (AAR) DATE 15 OCT 1969

1. MISSION# 15 I FLT TIME 2.5 FLT CODE 1V3 IN SUP OF 1ST MAR DIV

2. NO OF A/C 1 TOTAL SORTIES 1 TOTAL TASKS 3

- TASKS:
- a. Admin/Liaison
 - b. Vis Recon
 - c. Photo Recon
 - d. TAC (A)
 - e. Helo Escort
 - f. Paratroop
 - g. Med-Evac
 - h. PsyWar
 - i. Convoy Escort
 - j. Comd/Control
 - k. Armed Recon
 - l. Arty Spot
 - m. Naval Gunfire
 - n. Trng.
 - o. Other (Spec.)

C-130 ESCORT

3. CAS/DAS FLIGHTS CONTROLLED: PILOT φ A/O φ
USMC φ USN φ USAF φ OTHER (SPEC) φ

4. ORDNANCE EXPENDED: RKTS-HE φ WP φ 7.62 φ FLARES φ OTHER φ

5. OV-10 BDA: CONF KBA φ STRUCT DEST φ STRUCT DAM φ

6. FIRE INCIDENT DATA: NONE LIGHT MODERATE HEAVY COORD: _____
SMALL ARMS AW AA .30CAL .50CAL OTHER _____
FIRE OBSERVED FIRE HEARD FIRE REPORTED BY _____

7. NO. OF HITS RECEIVED φ CAL. _____

8. NARRATIVE SUMMARY OF FLIGHTS: PHOTO MGN FOR 2/1 AT BT 027657
ESCORT FOR C-130S DANANG TO ANLISA, PHOTO DROP AT LZ 401

9. RECON TEAMS SUPPORTED:

TEAM	COORDS	EXTR.	INSRT.	FLIP	FLOP
_____	_____	_____	_____	_____	_____
_____	_____	_____	_____	_____	_____
_____	_____	_____	_____	_____	_____

TOTAL FLT TIME IN SUPPORT OF RECON φ

10. NO OF SIGNIFICANT SIGHTINGS: φ

11. CREWS: BU. NO. 155426 PILOT MAJ. PETERSON A/O LT. EUNRUDE
BU. NO. _____ PILOT _____ A/O _____

12. FLIGHTS 1 STRIKES φ TOTAL MISSIONS 1

PILOTS SIGNATURE [Signature]

CONFIDENTIAL WHEN FILLED OUT

CONFIDENTIAL WHEN FILLED OUT

VMO-2 (OV-10) AFTER ACTION REPORT (AAR) DATE 15 Oct. 69

1. MISSION# 15C FLT TIME 2.4 FLT CODE 143 IN SUP OF 11th Mar.

2. NO OF A/C 1 TOTAL SORTIES 1 TOTAL TASKS 1

- TASKS:
- a. Admin/Liaison
 - b. Vis Recon
 - c. Photo Recon
 - d. TAC (A)
 - e. Helo Escort
 - f. Parachute
 - g. Med-Evac
 - h. PsyWar
 - i. Convoy Escort
 - j. Comd/Control
 - k. Armed Recon
 - l. Arty Spot
 - m. Naval Gunfire
 - n. Trng.
 - o. Other (Spec.)

3. CAS/DAS FLIGHTS CONTROLLED: PILOT A/O
USMC USN USAF OTHER (SPEC)

4. ORDNANCE EXPENDED: RKTS-HE 0 WP 67.62/000 FLARES — OTHER —

5. OV-10 BDA: CONF KBA — STRUCT DEST — STRUCT DAM —

6. FIRE INCIDENT DATA: NONE LIGHT MODERATE HEAVY COORD:
SMALL ARMS AW AA .30CAL .50CAL OTHER —
FIRE OBSERVED FIRE HEARD FIRE REPORTED BY —

7. NO. OF HITS RECEIVED — CAL. —

8. NARRATIVE SUMMARY OF FLIGHTS: Registered arty for hit in
Rebel. Both valid registration out AT 8431556 AND
2C162851

9. RECON TEAMS SUPPORTED:

TEAM	COORDS	EXTR.	INSRT.	FLIP FLOP
<u>—</u>	<u>—</u>	<u>—</u>	<u>—</u>	<u>—</u>
<u>—</u>	<u>—</u>	<u>—</u>	<u>—</u>	<u>—</u>
<u>—</u>	<u>—</u>	<u>—</u>	<u>—</u>	<u>—</u>

TOTAL FLT TIME IN SUPPORT OF RECON —

10. NO OF SIGNIFICANT SIGHTINGS: 0

11. CREWS: BU. NO. 155423 PILOT MAJ. Johnson A/O H. Graham
BU. NO. — PILOT — A/O —

12. FLIGHTS 1 STRIKES 0 TOTAL MISSIONS 1

PILOTS SIGNATURE MAJ. Johnson

CONFIDENTIAL WHEN FILLED OUT

CONFIDENTIAL WHEN FILLED OUT

VMO-2 (OV-10) AFTER ACTION REPORT (AAR) DATE 15 OCT 69

1. MISSION# 15D FLT TIME 2.3 FLT CODE / IN SUP OF 1st Mar Div

2. NO OF A/C _____ TOTAL SORTIES _____ TOTAL TASKS _____

- TASKS:
- a. Admin/Liaison
 - b. Vis Recon
 - c. Photo Recon
 - d. TAC (A)
 - e. Helo Escort
 - f. Paratroop
 - g. Med-Evac
 - h. PsyWar
 - i. Convoy Escort
 - j. Comd/Control
 - k. Armed Recon
 - l. Arty Spot
 - m. Naval Gunfire
 - n. Trng.
 - o. Other (Spec.)

3. CAS/DAS FLIGHTS CONTROLLED: PILOT _____ A/O _____
USMC _____ USN _____ USAF _____ OTHER (SPEC) _____

4. ~~ORDNANCE EXPENDED~~: RKTS ~~HE~~ _____ WP 7.62 FLARES _____ OTHER _____

5. ~~OV-10 BDA~~: CONF ~~KBA~~ _____ STRUCT DEST _____ STRUCT DAM _____

6. FIRE INCIDENT DATA: NONE ~~LIGHT~~ ~~MODERATE~~ ~~HEAVY~~ COORD: _____
SMALL ARMS AW AA .30CAL .50CAL OTHER _____
FIRE OBSERVED FIRE HEARD FIRE REPORTED BY _____

7. ~~NO. OF HITS RECEIVED~~ _____ CAL. _____

8. NARRATIVE SUMMARY OF FLIGHTS: MMAF D -> AT 9064 FOR GDA
could not observe - weather W -> 201779
VR D -> AT 9434 TO VR could not observe
weather D -> MMAF

9. RECON TEAMS SUPPORTED:

TEAM	COORDS	EXTR.	INSRT.	FLIP FLOP
TEAM	COORDS	EXTR.	INSRT.	FLIP FLOP
TEAM	COORDS	EXTR.	INSRT.	FLIP FLOP

~~TOTAL FLT TIME IN SUPPORT OF RECON~~ _____

10. ~~NO. OF SIGNIFICANT SIGHTINGS~~: _____

11. CREWS: BU. NO. 155426 PILOT Sower A/O Kippelma
BU. NO. _____ PILOT _____ A/O _____

12. FLIGHTS 1 STRIKES 0 TOTAL MISSIONS 1

PILOTS SIGNATURE Sower

CONFIDENTIAL WHEN FILLED OUT

CONFIDENTIAL WHEN FILLED OUT

VMO-2 (OV-10) AFTER ACTION REPORT (AAR) DATE 15 Oct 69

1. MISSION# 15C FLT TIME 2.4 FLT CODE 143 IN SUP OF 15TH MARDIV

2. NO OF A/C 1 TOTAL SORTIES 1 TOTAL TASKS 2

- TASKS:
- a. Admin/Liaison
 - b. Vis Recon
 - c. Photo Recon
 - d. TAC (A)
 - e. Helo Escort
 - f. Parachute
 - g. Med-Evac
 - h. PsyWar
 - i. Convoy Escort
 - j. Comd/Control
 - k. Armed Recon
 - l. Arty Spot
 - m. Naval Gunfire
 - n. Trng.
 - o. Other (Spec.)
 - 9. C130 ESCORT

3. CAS/DKS FLIGHTS CONTROLLED: PILOT 0 A/O 0
USMC _____ USN _____ USAF _____ OTHER (SPEC) _____

4. ORDNANCE EXPENDED: RKTS-HE 0 WP 7.62 FLARES _____ OTHER _____

5. OV-10 BDA: CONF KBA 0 STRUCT DEST _____ STRUCT DAM _____

6. FIRE INCIDENT DATA: NONE LIGHT MODERATE HEAVY COORD: _____
SMALL ARMS AW AA .30CAL .50CAL OTHER _____
FIRE OBSERVED FIRE HEARD FIRE REPORTED BY _____

7. NO. OF HITS RECEIVED 0 CAL. _____

8. NARRATIVE SUMMARY OF FLIGHTS: 15 MINUTE UR FOR BENCHMARK "K" AT 021401. WORKED REST OF TIME FOR C130 ESCORT OVER AN KOB

9. RECON TEAMS SUPPORTED: 0

TEAM _____	COORDS _____	EXTR. _____	INSRT. _____	FLIP FLOP _____
TEAM _____	COORDS _____	EXTR. _____	INSRT. _____	FLIP FLOP _____
TEAM _____	COORDS _____	EXTR. _____	INSRT. _____	FLIP FLOP _____

TOTAL FLT TIME IN SUPPORT OF RECON 0

10. NO OF SIGNIFICANT SIGHTINGS: 0

11. CREWS: BU. NO. 155451 PILOT MAJ JAHWA A/O LT FRISBIE
BU. NO. _____ PILOT _____ A/O _____

12. FLIGHTS 1 STRIKES 0 TOTAL MISSIONS 1

PILOTS SIGNATURE J D Johnson

CONFIDENTIAL WHEN FILLED OUT

CONFIDENTIAL WHEN FILLED OUT

VMO-2 (OV-10) AFTER ACTION REPORT (AAR) DATE 15 OCT 69

1. MISSION# 15B FLT TIME 2.3 FLT CODE 1V3 IN SUP OF 1st DIV

2. NO OF A/C 1 TOTAL SORTIES 1 TOTAL TASKS 1

- TASKS:
- a. Admin/Laison
 - b. Vis Recon
 - c. Photo Recon
 - d. TAC (A)
 - e. Helo Escort
 - f. Paratroop
 - g. Med-Evac
 - h. PsyWar
 - i. Convoy Escort
 - j. Comd/Control
 - k. Armed Recon
 - l. Arty Spot
 - m. Naval Gunfire
 - n. Trng.
 - o. Other (Spec.)

3. CAS/DAS FLIGHTS CONTROLLED: PILOT 0 A/O _____
USMC _____ USN _____ USAF _____ OTHER (SPEC) _____

4. ORDNANCE EXPENDED: RKTS-HE 0 WP 2 7.62 0 FLARES 0 OTHER _____

5. OV-10 BDA: CONF KBA 0 STRUCT DEST _____ STRUCT DAM _____

6. FIRE INCIDENT DATA: NONE LIGHT MODERATE HEAVY COORD: _____
SMALL ARMS AW AA .30CAL .50CAL OTHER _____
FIRE OBSERVED FIRE HEARD FIRE REPORTED BY _____

7. NO. OF HITS RECEIVED 0 CAL. _____

8. NARRATIVE SUMMARY OF FLIGHTS: VR ANTENNA VALLEY VIC.
AT 905384. HAD TO RTB HAVEBUG 020 & 022
WHEN WEATHER WENT TO 1507 RW. VR ARIZONA.
VR AN HQA TO INFO C130 FLIGHTS.

9. RECON TEAMS SUPPORTED:

TEAM <u>0</u>	COORDS <u>0</u>	EXTR.	INSRT.	FLIP FLOP
TEAM <u>0</u>	COORDS <u>0</u>	EXTR.	INSRT.	FLIP FLOP
TEAM <u>0</u>	COORDS <u>0</u>	EXTR.	INSRT.	FLIP FLOP

TOTAL FLT TIME IN SUPPORT OF RECON 0

10. NO OF SIGNIFICANT SIGHTINGS: 0

11. CREWS: BU. NO. 155423 PILOT MAJ DW JOHNSON A/O CAPT DU FRIEND
BU. NO. _____ PILOT _____ A/O _____

12. FLIGHTS 1 STRIKES 0 TOTAL MISSIONS 1

PILOTS SIGNATURE DW Johnson

CONFIDENTIAL WHEN FILLED OUT

CONFIDENTIAL WHEN FILLED OUT
VMO-2 (OV-10) AFTER ACTION REPORT (AAR) DATE 15 Oct 69

1. MISSION# 15A FLT TIME 1.3 FLT CODE 103 IN SUP OF 1ST MAR DIV

2. NO OF A/C 1 TOTAL SORTIES 1 TOTAL TASKS 1

- TASKS:
- a. Admin/Liaison
 - b. Vis Recon
 - c. Photo Recon
 - d. TAC (A)
 - e. Helo Escort
 - f. Paratroop
 - g. Med-Evac
 - h. PsyWar
 - i. Convoy Escort
 - j. Comd/Control
 - k. Armed Recon
 - l. Arty Spot
 - m. Naval Gunfire
 - n. Trng.
 - o. Other (Spec.)

3. CAS/DAS FLIGHTS CONTROLLED: PILOT NONE A10
USMC _____ USN _____ USAF _____ OTHER (SPEC) _____

4. ORDNANCE EXPENDED: RKTS-HE NONE WP 7.62 FLARES _____ OTHER _____

5. OV-10 BDA: CONF KBA _____ STRUCT DEST _____ STRUCT DAM _____

6. FIRE INCIDENT DATA: NONE LIGHT MODERATE HEAVY COORD: _____
SMALL ARMS AW AA .30CAL .50CAL OTHER _____
FIRE OBSERVED FIRE HEARD FIRE REPORTED BY _____

7. NO. OF HITS RECEIVED _____ CAL. _____

8. NARRATIVE SUMMARY OF FLIGHTS: VR's Western Go Noi Island. attempted control of an alt mounted FM receiver problems along w/ bad weather.

9. RECON TEAMS SUPPORTED:

TEAM _____	COORDS _____	EXTR. _____	INSRT. _____	FLIP FLOP _____
TEAM _____	COORDS _____	EXTR. _____	INSRT. _____	FLIP FLOP _____
TEAM _____	COORDS _____	EXTR. _____	INSRT. _____	FLIP FLOP _____

TOTAL FLT TIME IN SUPPORT OF RECON _____

10. NO OF SIGNIFICANT SIGHTINGS: None

11. CREWS: BU. NO. 155408 PILOT M. Johnson A10 Hengstritt
BU. NO. _____ PILOT _____ A10 _____

12. FLIGHTS 1 STRIKES 0 TOTAL MISSIONS 1

PILOTS SIGNATURE [Signature]

CONFIDENTIAL WHEN FILLED OUT

CONFIDENTIAL WHEN FILLED OUT

VMO-2 (OV-10) AFTER ACTION REPORT (AAR) DATE 15 OCT 69

1. MISSION# 81 FLT TIME .9 FLT CODE 1V3 IN SUP OF 3rd MAR DIV

2. NO OF A/C 1 TOTAL SORTIES 2 TOTAL TASKS 1

- TASKS:
- a. Admin/Laison
 - b. Vis Recon
 - c. Photo Recon
 - d. TAC (A)
 - e. Helo Escort
 - f. Paradrop
 - g. Med-Evac
 - h. PsyWar
 - i. Convoy Escort
 - j. Comd/Control
 - k. Armed Recon
 - l. Arty Spot
 - m. Naval Gunfire
 - n. Trng.
 - o. Other (Spec.)

3. CAS/DAS FLIGHTS CONTROLLED: PILOT _____ A/O _____
 USMC _____ USN _____ USAF _____ OTHER (SPEC) _____

4. ORDNANCE EXPENDED: RKTS-HE _____ WP _____ 7.62 _____ FLARES _____ OTHER _____

5. OV-10 BDA: CONF KBA _____ STRUCT DEST _____ STRUCT DAM _____

6. FIRE INCIDENT DATA: NONE LIGHT MODERATE HEAVY COORD: _____
 SMALL ARMS AW AA .30CAL .50CAL OTHER _____
 FIRE OBSERVED FIRE HEARD FIRE REPORTED BY _____

7. NO. OF HITS RECEIVED _____ CAL. _____

8. NARRATIVE SUMMARY OF FLIGHTS: Admin run to Marble
MT and return

9. RECON TEAMS SUPPORTED:

TEAM _____	COORDS _____	EXTR. _____	INSRT. _____	FLIP FLOP _____
TEAM _____	COORDS _____	EXTR. _____	INSRT. _____	FLIP FLOP _____
TEAM _____	COORDS _____	EXTR. _____	INSRT. _____	FLIP FLOP _____

TOTAL FLT TIME IN SUPPORT OF RECON _____

10. NO OF SIGNIFICANT SIGHTINGS: _____

11. CREWS: BU. NO. 425 PILOT CAPT BRASY A/O _____
 BU. NO. _____ PILOT _____ A/O _____

12. FLIGHTS _____ STRIKES _____ TOTAL MISSIONS _____

PILOTS' SIGNATURE R.A. Brasy

CONFIDENTIAL WHEN FILLED OUT

CONFIDENTIAL WHEN FILLED OUT

VMO-2 (OV-10) AFTER ACTION REPORT (AAR) DATE 15 OCT 69

1. MISSION# 508B FLT TIME 2.4 FLT CODE 103 IN SUP OF 3rd MAR DIV

2. NO OF A/C 1 TOTAL SORTIES 1 TOTAL TASKS 1

- TASKS:
- a. Admin/Liaison
 - b. Vis Recon
 - c. Photo Recon
 - d. TAC (A)
 - e. Helo Escort
 - f. Paradrop
 - g. Med-Evac
 - h. PsyWar
 - i. Convoy Escort
 - j. Comd/Control
 - k. Armed Recon
 - l. Arty Spot
 - m. Naval Gunfire
 - n. Trng.
 - o. Other (Spec.)

3. CAS/DAS FLIGHTS CONTROLLED: PILOT — A/O —
USMC — USN — USAF — OTHER (SPEC) —

4. ORDNANCE EXPENDED: RKTS-HE — WP 7.62 FLARES — OTHER —

5. OV-10 BDA: CONF KBA — STRUCT DEST — STRUCT DAM —

6. FIRE INCIDENT DATA: NONE LIGHT MODERATE HEAVY COORD: —
SMALL ARMS AW AA .30CAL .50CAL OTHER —
FIRE OBSERVED FIRE HEARD FIRE REPORTED BY —

7. NO. OF HITS RECEIVED — CAL. —

8. NARRATIVE SUMMARY OF FLIGHTS: VR FOR ELKHUNTER
GOLF GC. YD 015619 + XO 945695

9. RECON TEAMS SUPPORTED:

TEAM <u>—</u>	COORDS <u>—</u>	EXTR. <u>—</u>	INSRT. <u>—</u>	FLIP FLOP <u>—</u>
TEAM <u>—</u>	COORDS <u>—</u>	EXTR. <u>—</u>	INSRT. <u>—</u>	FLIP FLOP <u>—</u>
TEAM <u>—</u>	COORDS <u>—</u>	EXTR. <u>—</u>	INSRT. <u>—</u>	FLIP FLOP <u>—</u>

TOTAL FLT TIME IN SUPPORT OF RECON —

10. NO OF SIGNIFICANT SIGHTINGS: 1

11. CREWS: BU. NO. 155425 PILOT CAPT BRACY A/O LT WILLIAMS
BU. NO. — PILOT — A/O —

12. FLIGHTS 1 STRIKES — TOTAL MISSIONS 1

PILOTS SIGNATURE R.A. Bracy

CONFIDENTIAL WHEN FILLED OUT

CONFIDENTIAL WHEN FILLED OUT

VMO-2 (OV-10) AFTER ACTION REPORT (AAR) DATE 15 Oct 69

1. MISSION# 203 FLT TIME 2.4 FLT CODE 1V3 IN SUP OF 3RD MARDIV

2. NO OF A/C 1 TOTAL SORTIES 2 TOTAL TASKS 2

- TASKS:
- a. Admin/Liaison
 - b. Vis Recon
 - c. Photo Recon
 - d. TAC (A)
 - e. Helo Escort
 - f. Paratroop
 - g. Med-Evac
 - h. PsyWar
 - i. Convoy Escort
 - j. Comd/Control
 - k. Armed Recon
 - l. Arty Spot
 - m. Naval Gunfire
 - n. Trng.
 - o. Other (Spec.)

3. CAS/DAS FLIGHTS CONTROLLED: PILOT A/O
USMC _____ USN _____ USAF _____ OTHER (SPEC) _____

4. ORDNANCE EXPENDED: RKTS-HE 7.62 WP _____ FLARES _____ OTHER _____

5. OV-10 BDA: CONF KBA _____ STRUCT DEST _____ STRUCT DAM _____

6. FIRE INCIDENT DATA: NONE LIGHT MODERATE HEAVY COORD: _____
SMALL ARMS AW AA .30CAL .50CAL OTHER _____
FIRE OBSERVED FIRE HEARD FIRE REPORTED BY _____

7. NO. OF HITS RECEIVED _____ CAL. _____

8. NARRATIVE SUMMARY OF FLIGHTS: VR Recon LZ, cover helo's
ON INSERT & EXTRACT

9. RECON TEAMS SUPPORTED:

TEAM <u>EVERGREEN</u>	COORDS <u>XD 068</u>	EXTR. <u>INSRT</u>	FLIP FLOP
TEAM <u>FANCY DAN</u>	COORDS <u>XD 124</u>	EXTR. <u>INSRT</u>	FLIP FLOP
TEAM _____	COORDS _____	EXTR. <u>INSRT</u>	FLIP FLOP

TOTAL FLT TIME IN SUPPORT OF RECON 2.0

10. NO OF SIGNIFICANT SIGHTINGS: _____

11. CREWS: BU. NO. 195424 PILOT BURIN A/O HYDE
BU. NO. _____ PILOT _____ A/O _____

12. FLIGHTS 1 STRIKES _____ TOTAL MISSIONS 1

PILOTS' SIGNATURE [Signature]

CONFIDENTIAL WHEN FILLED OUT

CONFIDENTIAL WHEN FILLED OUT

VMO-2 (OV-10) AFTER ACTION REPORT (AAR) DATE 15 OCTOBER 1969

1. MISSION# 508B FLT TIME 2.6 FLT CODE 113 IN SUP OF 3RD MAJDNV

2. NO OF A/C 1 TOTAL SORTIES 1 TOTAL TASKS 3

- TASKS:
- a. Admin/Liaison
 - b. Vis Recon
 - c. Photo Recon
 - d. TAC (A)
 - e. Helo Escort
 - f. Paratroop
 - g. Med-Evac
 - h. PsyWar
 - i. Convoy Escort
 - j. Comd/Control
 - k. Armed Recon
 - l. Arty Spot
 - m. Naval Gunfire
 - n. Trng.
 - o. Other (Spec.)

3. CAS/D&S FLIGHTS CONTROLLED: PILOT 1 A/O _____
USMC 1 USN _____ USAF _____ OTHER (SPEC) _____

4. ORDNANCE EXPENDED: RKTS-HE — WP 4 7.62 — FLARES — OTHER —

5. OV-10 BDA: CONF KBA — STRUCT DEST — STRUCT DAM —

6. FIRE INCIDENT DATA: (NONE) LIGHT MODERATE HEAVY COORD: _____
SMALL ARMS AW AA .30CAL .50CAL OTHER _____
FIRE OBSERVED FIRE HEARD FIRE REPORTED BY _____

7. NO. OF HITS RECEIVED — CAL. —

8. NARRATIVE SUMMARY OF FLIGHTS: VIC FOR E 2/4 XD 9260 & 9260
RAW HB 152 ON XD 96627 1007-1014 95/95 2 RUNWYS
DEST. 1 MORTAR PLT DAMAGED. RAW 1ST PROB 155 DAMAGED OIL
XD 964647.

9. RECON TEAMS SUPPORTED:

TEAM _____	COORDS _____	EXTR. _____	INSRT. _____	FLIP FLOP _____
TEAM _____	COORDS _____	EXTR. _____	INSRT. _____	FLIP FLOP _____
TEAM _____	COORDS _____	EXTR. _____	INSRT. _____	FLIP FLOP _____

TOTAL FLT TIME IN SUPPORT OF RECON _____

10. NO OF SIGNIFICANT SIGHTINGS: 0

11. CREWS: BU. NO. 155498 PILOT CAPT. LLOYD A/O 1LT. LEWIS
BU. NO. _____ PILOT _____ A/O _____

12. FLIGHTS 2 STRIKES 0 TOTAL MISSIONS 2

PILOTS SIGNATURE Capt. Lloyd

CONFIDENTIAL WHEN FILLED OUT

CONFIDENTIAL WHEN FILLED OUT

VMO-2 (OV-10) AFTER ACTION REPORT (AAR) DATE 15 OCT 69

1. MISSION# 98-4 508E FLT TIME 2.4 FLT CODE 143 IN SUP OF 3RD BARDIN

2. NO OF A/C 1 TOTAL SORTIES 1 TOTAL TASKS 2

- TASKS:
- a. Admin/Liaison
 - b. Vis Recon
 - c. Photo Recon
 - d. TAC (A)
 - e. Helo Escort
 - f. Paradrop
 - g. Med-Evac
 - h. PsyWar
 - i. Convoy Escort
 - j. Comd/Control
 - k. Armed Recon
 - l. Arty Spot
 - m. Naval Gunfire
 - n. Trng.
 - o. Other (Spec.)

3. CAS/DAS FLIGHTS CONTROLLED: PILOT 1 A/O _____
USMC 1 USN _____ USAF _____ OTHER (SPEC) _____

4. ORDNANCE EXPENDED: RKTS-HE 5 WP 6 7.62 100 FLARES _____ OTHER _____

5. OV-10 BDA: CONF KBA _____ STRUCT DEST _____ STRUCT DAM _____

6. FIRE INCIDENT DATA NONE LIGHT MODERATE HEAVY COORD: _____
SMALL ARMS AW AA .30CAL .50CAL OTHER _____
FIRE OBSERVED FIRE HEARD FIRE REPORTED BY _____

7. NO. OF HITS RECEIVED _____ CAL. _____

8. NARRATIVE SUMMARY OF FLIGHTS: VR FOR 15 3/4 AT GRIDS
YT 0055 0155, 0255, 0256. RAN HB 008 AT
XD946649.

9. RECON TEAMS SUPPORTED:

TEAM _____	COORDS _____	EXTR. _____	INSRT. _____	FLIP FLOP _____
TEAM _____	COORDS _____	EXTR. _____	INSRT. _____	FLIP FLOP _____
TEAM _____	COORDS _____	EXTR. _____	INSRT. _____	FLIP FLOP _____

TOTAL FLT TIME IN SUPPORT OF RECON _____

10. NO OF SIGNIFICANT SIGHTINGS: 0

11. CREWS: BU. NO. 155485 PILOT CAPT WALE A/O CAPT CHARMAN
BU. NO. _____ PILOT _____ A/O _____

12. FLIGHTS 2 STRIKES 0 TOTAL MISSIONS 2

PILOTS SIGNATURE B.S. Wale

CONFIDENTIAL WHEN FILLED OUT

CONFIDENTIAL WHEN FILLED OUT

VMO-2 (OV-10) AFTER ACTION REPORT (AAR) DATE 15 OCT 69

1. MISSION# 508E FLT TIME 2.5 FLT CODE 1V3 IN SUP OF 3rd MAR DIV

2. NO OF A/C 1 TOTAL SORTIES 1 TOTAL TASKS 2

TASKS: a. Admin/Laison f. Paratroop k. Armed Recon
 b. Vis Recon g. Med-Evac l. Arty Spot
 c. Photo Recon h. PsyWar m. Naval Gunfire
 d. TAC (A) i. Convoy Escort n. Trng.
 e. Helo Escort j. Comd/Control o. Other (Spec.)

3. CAS/DAS FLIGHTS CONTROLLED: PILOT 1 A/O _____
 USMC _____ USN _____ USAF _____ OTHER (SPEC) _____

4. ORDNANCE EXPENDED: RKTS-HE _____ WP 7 7.62 200 FLARES _____ OTHER _____

5. OV-10 BDA: CONF KBA _____ STRUCT DEST _____ STRUCT DAM _____

6. FIRE INCIDENT DATA NONE LIGHT MODERATE HEAVY COORD: _____
 SMALL ARMS AW AA .30CAL .50CAL OTHER _____
 FIRE OBSERVED FIRE HEARD FIRE REPORTED BY _____

7. NO. OF HITS RECEIVED _____ CAL. _____

8. NARRATIVE SUMMARY OF FLIGHTS: VRJ AND FOUND SUITABLE LZ FOR RECON COSMIC RAY AND RAN HELBORNE OIG AT ~~XXXXXX~~ XD 963630

9. RECON TEAMS SUPPORTED:
 TEAM COSMIC RAY COORDS 963630 EXTR. _____ INSRT. _____ FLIP FLOP _____
 TEAM _____ COORDS _____ EXTR. _____ INSRT. _____ FLIP FLOP _____
 TEAM _____ COORDS _____ EXTR. _____ INSRT. _____ FLIP FLOP _____

TOTAL FLT TIME IN SUPPORT OF RECON 1.4

10. NO OF SIGNIFICANT SIGHTINGS: 1

11. CREWS: BU. NO. 55425 PILOT CAPT BRACY A/O LT CURLY
 BU. NO. _____ PILOT _____ A/O _____

12. FLIGHTS 2 STRIKES 0 TOTAL MISSIONS 2

PILOTS SIGNATURE R.A. Bracy

CONFIDENTIAL WHEN FILLED OUT

CONFIDENTIAL WHEN FILLED OUT

VMO-2 (OV-10) AFTER ACTION REPORT (AAR) DATE 15 OCTOBER 1969

1. MISSION# 508E FLT TIME 2.2 FLT CODE 1V3 IN SUP OF 3RD MARDIV

2. NO OF A/C _____ TOTAL SORTIES _____ TOTAL TASKS _____

- TASKS:
- | | | |
|----------------------|------------------|------------------|
| a. Admin/Liaison | f. Paradrop | k. Armed Recon |
| <u>b</u> . Vis Recon | g. Med-Evac | l. Arty Spot |
| c. Photo Recon | h. PsyWar | m. Naval Gunfire |
| d. TAC(A) | i. Convoy Escort | n. Trng. |
| e. Helo Escort | j. Comd/Control | o. Other (Spec.) |

3. CAS/DAS FLIGHTS CONTROLLED: PILOT _____ A/O _____
USMC _____ USN _____ USAF _____ OTHER (SPEC) _____

4. ORDNANCE EXPENDED: RKTS-HE _____ WP _____ 7.62 _____ FLARES _____ OTHER _____

5. OV-10 BDA: CONF KBA _____ STRUCT DEST _____ STRUCT DAM _____

6. FIRE INCIDENT DATA: NONE LIGHT MODERATE HEAVY COORD: _____
SMALL ARMS AW AA .30CAL .50CAL OTHER _____
FIRE OBSERVED FIRE HEARD FIRE REPORTED BY _____

7. NO. OF HITS RECEIVED _____ CAL. _____

8. NARRATIVE SUMMARY OF FLIGHTS: VR OF BA LONG VALLEY AND WESTERN RECON AREA XD 7763

9. RECON TEAMS SUPPORTED:

TEAM _____	COORDS _____	EXTR. _____	INSRT. _____	FLIP FLOP _____
TEAM _____	COORDS _____	EXTR. _____	INSRT. _____	FLIP FLOP _____
TEAM _____	COORDS _____	EXTR. _____	INSRT. _____	FLIP FLOP _____

TOTAL FLT TIME IN SUPPORT OF RECON _____

10. NO OF SIGNIFICANT SIGHTINGS: 0

11. CREWS: BU. NO. 153424 PILOT CAPT LLOYD A/O 1LT WILLIAMS
BU. NO. _____ PILOT _____ A/O _____

12. FLIGHTS 1 STRIKES 0 TOTAL MISSIONS _____

PILOTS SIGNATURE Captin A. Lloyd

CONFIDENTIAL WHEN FILLED OUT

CONFIDENTIAL WHEN FILLED OUT

VMO-2 (OV-10) AFTER ACTION REPORT (AAR) DATE 15 OCT 69

1. MISSION# 508B 98-7 FLT TIME 2.3 FLT CODE 103 IN SUP OF 3RD MAOR DIV

2. NO OF A/C 1 TOTAL SORTIES 1 TOTAL TASKS 1

- TASKS:
- a. Admin/Liaison
 - b. Vis Recon
 - c. Photo Recon
 - d. TAC (A)
 - e. Helo Escort
 - f. Paradrop
 - g. Med-Evac
 - h. PsyWar
 - i. Convoy Escort
 - j. Comd/Control
 - k. Armed Recon
 - l. Arty Spot
 - m. Naval Gunfire
 - n. Trng.
 - o. Other (Spec.)

3. CAS/DAS FLIGHTS CONTROLLED: PILOT A/O
USMC USN USAF OTHER (SPEC)

4. ORDNANCE EXPENDED: RKTS-HE WP 7.62 FLARES OTHER

5. OV-10 BDA: CONF KBA STRUCT DEST STRUCT DAM

6. FIRE INCIDENT DATA: NONE LIGHT MODERATE HEAVY COORD:
SMALL ARMS AW AA .30CAL .50CAL OTHER
FIRE OBSERVED FIRE HEARD FIRE REPORTED BY

7. NO. OF HITS RECEIVED CAL.

8. NARRATIVE SUMMARY OF FLIGHTS: VR FOR E 2/4 3RD MAOR DIV
ATTEMPTED TO RUN AIR STRIKE BUT NEGATIVE CLEARANCE

XD 9665

9. RECON TEAMS SUPPORTED:

TEAM <u> </u>	COORDS <u> </u>	EXTR. <u> </u>	INSRT. <u> </u>	FLIP FLOP <u> </u>
TEAM <u> </u>	COORDS <u> </u>	EXTR. <u> </u>	INSRT. <u> </u>	FLIP FLOP <u> </u>
TEAM <u> </u>	COORDS <u> </u>	EXTR. <u> </u>	INSRT. <u> </u>	FLIP FLOP <u> </u>

TOTAL FLT TIME IN SUPPORT OF RECON

10. NO OF SIGNIFICANT SIGHTINGS:

11. CREWS: BU. NO. 155428 PILOT LT ELLIS A/O CAPT FRY
BU. NO. PILOT A/O

12. FLIGHTS 1 STRIKES 0 TOTAL MISSIONS 1

PILOTS SIGNATURE Victor H. Ellis

CONFIDENTIAL WHEN FILLED OUT

CONFIDENTIAL WHEN FILLED OUT
VMO-2 (OV-10) AFTER ACTION REPORT (AAR) DATE 15 Oct 69

1. MISSION# 508B FLT TIME 2.0 FLT CODE 1V3 IN SUP OF 3RD MA DIV

2. NO OF A/C 1 TOTAL SORTIES 1 TOTAL TASKS 1

TASKS: a. Admin/Liaison f. Paratroop k. Armed Recon
b. Vis Recon g. Med-Evac l. Arty Spot
c. Photo Recon h. PsyWar m. Naval Gunfire
d. TAC(A) i. Convoy Escort n. Trng.
e. Helo Escort j. Comd/Control o. Other (Spec.)

3. CAS/DAS FLIGHTS CONTROLLED: PILOT _____ A/O _____
USMC _____ USN _____ USAF _____ OTHER (SPEC) _____

4. ORDNANCE EXPENDED: RKTS-HE _____ WP 7.62 FLARES _____ OTHER _____

5. OV-10 BDA: CONF KBA _____ STRUCT DEST _____ STRUCT DAM _____

6. FIRE INCIDENT DATA: NONE LIGHT MODERATE HEAVY COORD: _____
SMALL ARMS AW AA .30CAL .50CAL OTHER _____
FIRE OBSERVED FIRE HEARD FIRE REPORTED BY _____

7. NO. OF HITS RECEIVED _____ CAL. _____

8. NARRATIVE SUMMARY OF FLIGHTS: VR For ELK Hunter 14
Vic 97623 - 97623

9. RECON TEAMS SUPPORTED:
TEAM _____ COORDS _____ EXTR. _____ INSRT. _____ FLIP FLOP _____
TEAM _____ COORDS _____ EXTR. _____ INSRT. _____ FLIP FLOP _____
TEAM _____ COORDS _____ EXTR. _____ INSRT. _____ FLIP FLOP _____

TOTAL FLT TIME IN SUPPORT OF RECON _____

10. NO OF SIGNIFICANT SIGHTINGS: _____

11. CREWS: BU. NO. 155485 PILOT BURIN A10 FORTUNE
BU. NO. _____ PILOT _____ A10 _____

12. FLIGHTS 1 STRIKES _____ TOTAL MISSIONS 1

PILOTS SIGNATURE Burin

CONFIDENTIAL WHEN FILLED OUT

CONFIDENTIAL WHEN FILLED OUT

VMO-2 (OV-10) AFTER ACTION REPORT (AAR) DATE 15 OCT 69

1. MISSION# 505/599 FLT TIME 1:13 FLT CODE 3V3 IN SUP OF 3RD MARDIV

2. NO OF A/C 1 TOTAL SORTIES 3 TOTAL TASKS 1

TASKS: a. Admin/Liaison f. Parachute k. Armed Recon
 b. Vis Recon g. Med-Evac l. Arty Spot
 c. Photo Recon h. PsyWar m. Naval Gunfire
 d. TAC (A) i. Convoy Escort n. Trng.
 e. Helo Escort j. Comd/Control Other (Spec.)
RKT PATROL

3. CAS/DAS FLIGHTS CONTROLLED: PILOT 1 A/O
 USMC USN USAF OTHER (SPEC)

4. ORDNANCE EXPENDED: RKTs HE WP 7.62 FLARES OTHER

5. OV-10 BDA: CONF KBA STRUCT DEST STRUCT DAM

6. FIRE INCIDENT DATA: NONE LIGHT MODERATE HEAVY COORD:
 SMALL ARMS AW AA LOCAL LOCAL OTHER
 FIRE OBSERVED FIRE HEARD FIRE REPORTED BY

7. NO. OF HITS RECEIVED CALI

8. NARRATIVE SUMMARY OF FLIGHTS: TRIED TO PERFORM RKT
PATROL IN 3RD MARDIV TAOR - UNABLE TO
OBTAIN CLEARANCE INTO ASSIGNED AREAS.
RTB'D.

9. RECON TEAMS SUPPORTED:
 TEAM COORDS EXTR. INSRT. FLIP FLOP
 TEAM COORDS EXTR. INSRT. FLIP FLOP
 TEAM COORDS EXTR. INSRT. FLIP FLOP

TOTAL FLT TIME IN SUPPORT OF RECON

10. NO OF SIGNIFICANT SIGHTINGS

11. CREWS: BU. NO. 155424 PILOT CAPT MALE A/O LT Lewis
 BU. NO. PILOT A/O

12. FLIGHTS 0 STRIKES 0 TOTAL MISSIONS 6

PILOTS SIGNATURE B. S. Male

CONFIDENTIAL WHEN FILLED OUT

CONFIDENTIAL WHEN FILLED OUT
AFTER ACTION REPORT (AAR AH-1G)

DATE 16 Oct 69

1. MSN# 16/17 FLT TIME 11.5 FLT CODE IT4 IN SUPPORT OF 1st Mar Div

2. NO OF A/C 2 TOTAL NO. OF SORTIES 24 TASKS 1

AH (2) (1) TAC (A) () () VR () () MAINT () () FIRE SUP () ()
A/L () () VIP () () COM () () REC () () OTHER () ()

3. FIRE INCIDENT DATA: NONE LIGHT MODERATE HEAVY COORDS AT 825615
SMALL ARMS AA .30 CAL .50 CAL OTHER
FIRE OBSERVED FIRE HEARD FIRE REPORTED BY

NO. OF HITS RECEIVED 0

4. ORDNANCE EXPENDED: 2.75 23 7.62 2400 4.0mm 200

5. AH-1G BDA: KBA CONF 0 POS 1 STRUCT DEST 0 STRUCT DAM 0

6. NARRATIVE SUMMARY OF FLIGHTS: ATD 0630 ATR 1700

MMAF LZ 40C AT 849713 Flip, Thin man 2C178585
insert wedding Ring, AM Hoa (R) AT 812629 extract
forefather AT 828618 insert Potty shell (A/c shoot
out of LZ MMAF (R) (R) AT 838379 Flip Auditor
AT 926365 MMAF (R) for mission 17
upper R 8584, lower L 8080 MMAF (R)

7. CREW A/C# 14 A/C# 1 A/C#

PILOT Schallgren C Bartlett

CO-PILOT Keith Schwickard

8. FLIGHTS 3 STRIKES 1 TOTAL # OF MSNS 5

OPERATIONAL DISCREPANCIES: YES NO 4

FLIGHT LEADERS SIGNATURE [Signature]

DUTY OFFICERS SIGNATURE

CONFIDENTIAL WHEN FILLED OUT

CONFIDENTIAL WHEN FILLED OUT
AFTER ACTION REPORT (AAR AH-1G)

DATE 16 Oct 69

1. MSN# 19 FLT TIME 8.0 FLT CODE 174 IN SUPPORT OF 7th MAW

2. NO OF A/C 2 TOTAL NO. OF SORTIES 24 TASKS 1

AH () ~~24~~ TAC (A) () () VR () () MAINT () () FIRE SUP () ()
A/L () () VIP () () COM () () REC () () OTHER () ()

3. FIRE INCIDENT DATA: NONE LIGHT MODERATE HEAVY COORDS: _____
SMALL ARMS AW AA .30 CAL .50 CAL OTHER _____
FIRE OBSERVED FIRE HEARD FIRE REPORTED BY _____

NO. OF HITS RECEIVED _____

4. ORDNANCE EXPENDED: 2.75 _____ 7.62 _____ 40mm _____

5. AH-1G BDA: KBA CONF _____ POS _____ STRUCT DEST _____ STRUCT DAM _____

6. NARRATIVE SUMMARY OF FLIGHTS: ATD 1330 ATR 1830

MMAF -> Baldy -> 12 Ross -> AT936364
-> AT952378 -> Baldy (2) -> AT936364 ->
-> AT907357 -> AT936364 -> AT995365 - Baldy
-> AT984362 -> MMAF

7. CREW A/C# US 5 A/C# US 12 A/C# _____

PILOT Simmons Baker, D

CO-PILOT Williams Cumming

FLIGHTS 3 STRIKES 0 TOTAL # OF MSNS 3

OPERATIONAL DISCREPANCIES: YES _____ NO

FLIGHT LEADERS SIGNATURE D. J. Simmons

DUTY OFFICERS SIGNATURE _____

CONFIDENTIAL WHEN FILLED OUT

CONFIDENTIAL WHEN FILLED OUT
AFTER ACTION REPORT (AAR AH-1G)

DATE 16 Oct 69

1. MSN# 5 FLT TIME 8.6 FLT CODE 174 IN SUPPORT OF 1ST MAR DIV

2. NO OF A/C 2 TOTAL NO. OF SORTIES 24 TASKS 1

AH (/) TAC (A) () () VR () () MAINT () () FIRE SUP () ()
A/L () () VIP () () COM () () REC () () OTHER () ()

3. FIRE INCIDENT DATA: NONE LIGHT MODERATE HEAVY COORDS:
SMALL ARMS AW AA .30 CAL .50 CAL OTHER
FIRE OBSERVED FIRE HEARD FIRE REPORTED BY

NO. OF HITS RECEIVED

4. ORDNANCE EXPENDED: 2.75 7.62 140mm

5. AH-1G BDA: KBA CONF POS STRUCT DEST STRUCT DAM

6. NARRATIVE SUMMARY OF FLIGHTS: ATD 1205 ATR 1845

MMAF @ SE AT 9045 BURLAP TEAM 1P (ILLUS) @ MMAP (R) @
SA PONYBOY RAS (1P ILLUS) @ SI (HILL 65) 1P ILLUS @
SE RAS ANKA CAYENNE 14 @ MMAP (R) @ 5M (3E, WIA
US) AT 960599 NIGERIA K3 @ SL HILL 65 (2P, ILLUS) AIR
HOSE TEAM @ 5N AT 928528 AVERAGE INDIA (4R WIA/3ILL
US) @ MMAP (R) @ 5000 (2E 2P WIA US) ROMA C-2
AT 990623 @ MMAP (R)

7. CREW A/C# 3 A/C# 13 A/C#

PILOT JAMES SWICKERSTAN

CO-PILOT LOXTON KANE

FLIGHTS 4 STRIKES TOTAL # OF MSNS 4

OPERATIONAL DISCREPANCIES: YES NO

FLIGHT LEADERS SIGNATURE

DUTY OFFICERS SIGNATURE

CONFIDENTIAL WHEN FILLED OUT

CONFIDENTIAL WHEN FILLED OUT
AFTER ACTION REPORT (AAR AH-1G)

DATE 16 Oct 69

1. MSN# 5 FLT TIME 3.8 FLT CODE ST4 IN SUPPORT OF 3rd MAF

2. NO OF A/C 2 TOTAL NO. OF SORTIES 8 TASKS 1

AH (8) (1) TAC(A) () () VR () () MAINT () () FIRE SUP () ()
A/L () () VIP () () COM () () REC () () OTHER () ()

3. FIRE INCIDENT DATA: NONE LIGHT MODERATE HEAVY COORDS: Ø
SMALL ARMS AW AA .30 CAL .50 CAL OTHER _____
FIRE OBSERVED FIRE HEARD FIRE REPORTED BY _____

NO. OF HITS RECEIVED Ø

4. ORDNANCE EXPENDED: 2.75 Ø 7.62 Ø 40mm Ø

5. AH-1G BDA: KBA CONF Ø POS Ø STRUCT DEST Ø STRUCT DAM Ø

6. NARRATIVE SUMMARY OF FLIGHTS: ATD 1800 ATR 0630

MMAF → 50 BT033648 3emer. 5 priority
→ MMAF(®) → SA BT069694 1emer →
MMAF(®)

7. CREW A/C# 17 A/C# 13 A/C# _____

PILOT JAMES → Soliday

CO-PILOT SBaker, K. SBeville

8. FLIGHTS 2 STRIKES — TOTAL # OF MSNS 2

OPERATIONAL DISCREPANCIES: YES _____ NO _____

FLIGHT LEADERS SIGNATURE J. James

DUTY OFFICERS SIGNATURE _____

CONFIDENTIAL WHEN FILLED OUT

CONFIDENTIAL WHEN FILLED OUT
AFTER ACTION REPORT (AAR AH-IG)

DATE 16 Oct. 69

1. MSN# 1949 FLT TIME 5:13 FLT CODE IT4 IN SUPPORT OF 2nd MAR & ROKMC

2. NO OF A/C 1 TOTAL NO. OF SORTIES 15 TASKS 2

AH 15T (2) TAC (A) () () VR () () MAINT () () FIRE SUP () ()
A/L () () VIP () () COM () () REC () () OTHER () ()

3. FIRE INCIDENT DATA: NONE LIGHT MODERATE HEAVY COORDS: 0
SMALL ARMS AW AA .30 CAL .50 CAL OTHER 0
FIRE OBSERVED FIRE HEARD FIRE REPORTED BY 0

NO. OF HITS RECEIVED 0

4. ORDNANCE EXPENDED: 2.75 0 7.62 0 40mm 0

5. AH-IG BDA: KBA CONF 0 POS 0 STRUCT DEST 0 STRUCT DAM 0

6. NARRATIVE SUMMARY OF FLIGHTS: ATD 0647 ATR 1210

Departed MMAF on MSN#19 executing Peachbush 3-123-2
A2 LZ Baldy (Refuel) A2 BT 084490 A2 BT 108421 A2
BT 069448. Diverted to MSN#9 executing Avimmer 3-0
A2 LZ 211 A2 BT 059539 A2 BT 204548 (3 loads) A2
MMAF (Refuel) A2 BT 196544 A2 BT 219554 A2 BT 220550
A2 BT 204548 (2 loads) A2 LZ 211 A2 BT 024514 A2 MMAF
(Refuel) A2 BT 032510, attempted divert to MSN 19, could
due to high crew time.

CREW A/C# 15-3 A/C# _____ A/C# _____

PILOT MAT. BLANTON _____

CO-PILOT CAPT. HENRY _____

FLIGHTS 4 STRIKES 0 TOTAL # OF MSNS 4

OPERATIONAL DISCREPANCIES: YES _____ NO _____

FLIGHT LEADERS SIGNATURE [Signature]

DUTY OFFICERS SIGNATURE _____

CONFIDENTIAL WHEN FILLED OUT

CONFIDENTIAL WHEN FILLED OUT
AFTER ACTION REPORT (AAR AH-1G)

DATE OCT 16

1. MSN# 5 FLT TIME 2.2 FLT CODE 174 IN SUPPORT OF III MAF

2. NO OF A/C 2 TOTAL NO. OF SORTIES 10 TASKS 1

AH () () TAC (A) () () VR () () MAINT () () FIRE SUP () ()
A/L () () VIP () () COM () () REC () () OTHER () ()

3. FIRE INCIDENT DATA: NONE LIGHT MODERATE HEAVY COORDS: 0
SMALL ARMS AW AA .30 CAL .50 CAL OTHER 0
FIRE OBSERVED FIRE HEARD FIRE REPORTED BY 0

NO. OF HITS RECEIVED 0

4. ORDNANCE EXPENDED: 2.75 0 7.62 0 40mm 0

5. AH-1G BDA: KBA CONF 0 POS 0 STRUCT DEST 0 STRUCT DAM 0

6. NARRATIVE SUMMARY OF FLIGHTS: ATD 0634 ATR 1228

MILIF D -> AT 886590 AIRHOSE H 1P D -> III MAF (RE)
D -> SANCTUARY D -> III MAF D -> M MAF (RE)

7. CREW A/C# 8 A/C# 15 A/C# _____

PILOT HENRY H S WALTREP

CO-PILOT BLAKIN S CUMMINGS

8. FLIGHTS 2 STRIKES 0 TOTAL # OF MANS 2

OPERATIONAL DISCREPANCIES: YES _____ NO X

FLIGHT LEADERS SIGNATURE [Signature]

DUTY OFFICERS SIGNATURE _____

CONFIDENTIAL WHEN FILLED OUT

CONFIDENTIAL WHEN FILLED OUT
AFTER ACTION REPORT (AAR AH-1G)

DATE 16 Oct 69

1. MSN# 21 FLT TIME 6.0 FLT CODE 174 IN SUPPORT OF MMAF

2. NO OF A/C 2 TOTAL NO. OF SORTIES 10 TASKS 1

AH (10) (1) TAG (A) () () VR () () MAINT () () FIRE SUP () ()
A/L () () VIP () () COM () () REC () () OTHER () ()

3. FIRE INCIDENT DATA: NONE LIGHT MODERATE HEAVY COORDS: _____
SMALL ARMS AW AA .30 CAL .50 CAL OTHER _____
FIRE OBSERVED FIRE HEARD FIRE REPORTED BY _____

NO. OF HITS RECEIVED —

4. ORDNANCE EXPENDED: 2.75 36 7.62 — 40mm 90

5. AH-1G BDA: KBA CONF — POS — STRUCT DEST — STRUCT DAM —

6. NARRATIVE SUMMARY OF FLIGHTS: ATD _____ NATR _____

MMAF @ Hill 65 North Vietnam @ AT Haa (RF) @ AT 8949 Average "I"
@ 81 From Hill 65, Arty Hipswitch IP and Asparagus TO
grips AT 8754, 8854 at 70 gooners.
Results - 3 KIA. @ MMAF (RF)

7. CREW A/C# 11 A/C# 17 A/C# _____
PILOT R Miller S Witsell _____
CO-PILOT Gaddis S Adams _____

8. WRIGHTS 2 STRIKES — TOTAL # OF MSNS 2

OPERATIONAL DISCREPANCIES: YES _____ NO ✓

FLIGHT LEADERS SIGNATURE R.E.P. Miller

DUTY OFFICERS SIGNATURE _____

CONFIDENTIAL WHEN FILLED OUT

CONFIDENTIAL WHEN FILLED OUT

VMO-2 (OV-10) AFTER ACTION REPORT (AAR) DATE 16 Oct 69

1. MISSION# 150 FLT TIME 2.5 FLT CODE 143 IN SUP OF 1st MAR DIV

2. NO OF A/C 1 TOTAL SORTIES 1 TOTAL TASKS 1

- TASKS:
- a. Admin/Liaison
 - b. Vis Recon
 - c. Photo Recon
 - d. FAC (A)
 - e. Helo Escort
 - f. Paradrop
 - g. Med-Evac
 - h. PsyWar
 - i. Convoy Escort
 - j. Comd/Control
 - k. Armed Recon
 - l. Arty Spot
 - m. Naval Gunfire
 - n. Trng.
 - o. Other (Spec.)

3. CAS/DAS FLIGHTS CONTROLLED: PILOT A/O
USMC _____ USN _____ USAF _____ OTHER (SPEC) _____

4. ORDNANCE EXPENDED: RKTS-HE 30 WP 6 7.62 1000 FLARES _____ OTHER _____

5. OV-10 BDA: CONF KBA _____ STRUCT DEST _____ STRUCT DAM _____

6. FIRE INCIDENT DATA: NONE LIGHT MODERATE HEAVY COORD: _____
SMALL ARMS AW AA .30CAL .50CAL OTHER _____
FIRE OBSERVED FIRE HEARD FIRE REPORTED BY _____

7. NO. OF HITS RECEIVED _____ CAL. _____

8. NARRATIVE SUMMARY OF FLIGHTS: VR 'O Charlie Ridge
Worked with Benchmark M AT 9936,
AND HARLING.

9. RECON TEAMS SUPPORTED:

TEAM <u>HARLING</u>	COORDS <u>AT 8053</u>	EXTR.	INSRT.	FLIP FLOP
TEAM _____	COORDS _____	EXTR.	INSRT.	FLIP FLOP
TEAM _____	COORDS _____	EXTR.	INSRT.	FLIP FLOP

TOTAL FLT TIME IN SUPPORT OF RECON 1.0

10. NO OF SIGNIFICANT SIGHTINGS: 0

11. CREWS: BU. NO. 1554289 PILOT MAJ. CONNERSAIO LT. MORRIS
BU. NO. _____ PILOT _____ A/O _____

12. FLIGHTS 1 STRIKES 0 TOTAL MISSIONS 1

PILOTS SIGNATURE [Signature]

CONFIDENTIAL WHEN FILLED OUT

CONFIDENTIAL WHEN FILLED OUT

VMO-2 (OV-10) AFTER ACTION REPORT (AAR) DATE 16 Oct 69

1. MISSION# 158 FLT TIME 2.5 FLT CODE 103 IN SUP OF 18th Squadron

2. NO OF A/C 1 TOTAL SORTIES 1 TOTAL TASKS 2

- TASKS:
- a. Admin/Liaison
 - b. Vis Recon
 - c. Photo Recon
 - d. TAC (A)
 - e. Helo Escort
 - f. Paradrop
 - g. Med-Evac
 - h. PsyWar
 - i. Convoy Escort
 - j. Comd/Control
 - k. Armed Recon
 - l. Arty Spot
 - m. Naval Gunfire
 - n. Trng.
 - o. Other (Spec.) *fire support*

3. CAS/DAS FLIGHTS CONTROLLED: PILOT _____ A/O _____
 USMC _____ USN _____ USAF _____ OTHER (SPEC) _____

4. ORDNANCE EXPENDED: RKTS-HE 8 WP 7.62 500 FLARES _____ OTHER _____

5. OV-10 BDA: CONF KBA _____ STRUCT DEST _____ STRUCT DAM _____

6. FIRE INCIDENT DATA: NONE LIGHT MODERATE HEAVY COORD: _____
 SMALL ARMS AW AA 30CAL .50CAL OTHER _____
 FIRE OBSERVED FIRE HEARD FIRE REPORTED BY _____

7. NO. OF HITS RECEIVED _____ GAL. _____

8. NARRATIVE SUMMARY OF FLIGHTS: V.L. in Arizona AT8051 &
Supported Helo Recon. Gave pos. rep & selected
2 for Amywise Recon AT8831.

9. RECON TEAMS SUPPORTED:

TEAM	COORDS	EXTR.	INSRT.	FLIP FLOP
TEAM	COORDS	EXTR.	INSRT.	FLIP FLOP
TEAM	COORDS	EXTR.	INSRT.	FLIP FLOP

TOTAL FLT TIME IN SUPPORT OF RECON _____

10. NO OF SIGNIFICANT SIGHTINGS: _____

11. CREWS: BU. NO. 155416 PILOT S. Parker A/O Spitzer
 BU. NO. _____ PILOT _____ A/O _____

12. FLIGHTS 2 STRIKES 0 TOTAL MISSIONS 2

PILOTS SIGNATURE [Signature]

CONFIDENTIAL WHEN FILLED OUT

CONFIDENTIAL WHEN FILLED OUT

VMO-2 (OV-10) AFTER ACTION REPORT (AAR) DATE 16 Oct 69

1. MISSION# 154 FLT TIME 20 FLT CODE 103 IN SUP OF MELBROOK "A"

2. NO OF A/C 1 TOTAL SORTIES 1 TOTAL TASKS 2

TASKS: a. Admin/Laison f. Paradrop k. Armed Recon
 b. Vis Recon g. Med-Evac l. Arty Spot
 c. Photo Recon h. PsyWar m. Naval Gunfire
 d. TAC (A) i. Convoy Escort n. Trng.
 e. Helo Escort j. Comd/Control o. Other (Spec.)

3. CAS/DAS FLIGHTS CONTROLLED: PILOT φ A/O φ
 USMC _____ USN _____ USAF _____ OTHER (SPEC) _____

4. ORDNANCE EXPENDED: RKTS-HE φ WP φ 7.62 φ FLARES _____ OTHER _____

5. OV-10 BDA: CONF KBA φ STRUCT DEST _____ STRUCT DAM _____

6. FIRE INCIDENT DATA: NONE LIGHT MODERATE HEAVY COORD: _____
 SMALL ARMS AW AA .30CAL .50CAL OTHER _____
 FIRE OBSERVED FIRE HEARD FIRE REPORTED BY _____

7. NO. OF HITS RECEIVED φ CAL. _____

8. NARRATIVE SUMMARY OF FLIGHTS: ARTY REGISTRATION FOR
MELBROOK "A" ON AT 8496593Z

9. RECON TEAMS SUPPORTED:
 TEAM _____ COORDS _____ EXTR. INSRT. FLIP FLOP
 TEAM _____ COORDS _____ EXTR. INSRT. FLIP FLOP
 TEAM _____ COORDS _____ EXTR. INSRT. FLIP FLOP

TOTAL FLT TIME IN SUPPORT OF RECON φ

10. NO OF SIGNIFICANT SIGHTINGS: φ

11. CREWS: BU. NO. 155426 PILOT APT McVAY A/O LT FRISBIE
 BU. NO. _____ PILOT _____ A/O _____

12. FLIGHTS 1 STRIKES φ TOTAL MISSIONS 1

PILOTS SIGNATURE DM McVay

CONFIDENTIAL WHEN FILLED OUT

CONFIDENTIAL WHEN FILLED OUT

VMO-2 (OV-10) AFTER ACTION REPORT (AAR) DATE 16 Oct 69

1. MISSION# 15K FLT TIME 2.0 FLT CODE 143 IN SUP OF 3RD DIV.

2. NO OF A/C 1 TOTAL SORTIES 1 TOTAL TASKS 2

- TASKS:
- | | | |
|-----------------------|------------------|------------------|
| a. Admin/Liaison | f. Paratroop | k. Armed Recon |
| <u>b.</u> Vis Recon | g. Med-Evac | l. Arty Spot |
| <u>c.</u> Photo Recon | h. PsyWar | m. Naval Gunfire |
| d. TAC (A) | i. Convoy Escort | n. Trng. |
| e. Helo Escort | j. Comd/Control | o. Other (Spec.) |

3. CAS/DAS FLIGHTS CONTROLLED: PILOT _____ A/O _____
USMC _____ USN _____ USAF _____ OTHER (SPEC) _____

4. ORDNANCE EXPENDED: RKTS-HE _____ WP 7.62 FLARES _____ OTHER _____

5. OV-10 BDA: CONF KBA _____ STRUCT DEST _____ STRUCT DAM _____

6. FIRE INCIDENT DATA: NONE LIGHT MODERATE HEAVY COORD: _____
SMALL ARMS AW AA .30CAL .50CAL OTHER _____
FIRE OBSERVED FIRE HEARD FIRE REPORTED BY _____

7. NO. OF HITS RECEIVED _____ GAL. _____

8. NARRATIVE SUMMARY OF FLIGHTS: VR'D GANOF ISLAND
RAN PHOTO MISSION OF GANOF ISLAND
DIV. C.P.

9. RECON TEAMS SUPPORTED:

TEAM _____	COORDS _____	EXTR. _____	INSRT. _____	FLIP FLOP _____
TEAM _____	COORDS _____	EXTR. _____	INSRT. _____	FLIP FLOP _____
TEAM _____	COORDS _____	EXTR. _____	INSRT. _____	FLIP FLOP _____

TOTAL FLT TIME IN SUPPORT OF RECON _____

10. NO OF SIGNIFICANT SIGHTINGS: _____

11. CREWS: BU. NO. 155428 PILOT S. STOFFEY A/O DUFRIEND
BU. NO. _____ PILOT _____ A/O _____

12. FLIGHTS 1 STRIKES _____ TOTAL MISSIONS 1

PILOTS SIGNATURE R.E. Stoffey

CONFIDENTIAL WHEN FILLED OUT

CONFIDENTIAL WHEN FILLED OUT

VMO-2 (OV-10) AFTER ACTION REPORT (AAR) DATE 16 OCT 1969

1. MISSION# 155 FLT TIME 2.3 FLT CODE 103 IN SUP OF 1ST MAR DIV

2. NO OF A/C 1 TOTAL SORTIES 1 TOTAL TASKS 2

- TASKS:
- a. Admin/Liaison
 - b. Vis Recon
 - c. Photo Recon
 - d. TAC (A)
 - e. Helo Escort
 - f. Paratroop
 - g. Med-Evac
 - h. PsyWar
 - i. Convoy Escort
 - j. Comd/Control
 - k. Armed Recon
 - l. Arty Spot
 - m. Naval Gunfire
 - n. Trng.
 - o. Other (Spec.)
MSG DROP

3. CAS/DAS FLIGHTS CONTROLLED: PILOT 0 A/O 0
USMC 0 USN 0 USAF 0 OTHER (SPEC) 0

4. ORDNANCE EXPENDED: RKTS-HE 0 WP 0 7.62 500 FLARES 0 OTHER 0

5. OV-10 BDA: CONF KBA 0 STRUCT DEST 0 STRUCT DAM 0

6. FIRE INCIDENT DATA: NONE LIGHT MODERATE HEAVY COORD: _____
SMALL ARMS AW AA .30CAL .50CAL OTHER _____
FIRE OBSERVED FIRE HEARD FIRE REPORTED BY _____

7. NO. OF HITS RECEIVED 0 CAL. _____

8. NARRATIVE SUMMARY OF FLIGHTS: UR FOR F/2/5 VICINITY AT 825585
UR FOR I/3/1 VICINITY AT 944647, MSG AND PHOTO DROP AT
LZ 401

9. RECON TEAMS SUPPORTED:

TEAM	COORDS	EXTR.	INSRT.	FLIP FLOP
TEAM <u>1</u>	COORDS <u>1</u>	EXTR.	INSRT.	FLIP FLOP
TEAM _____	COORDS _____	EXTR.	INSRT.	FLIP FLOP
TEAM _____	COORDS _____	EXTR.	INSRT.	FLIP FLOP

TOTAL FLT TIME IN SUPPORT OF RECON 0

10. NO OF SIGNIFICANT SIGHTINGS: 1

11. CREWS: BU. NO. 155423 PILOT CAPT. JOHNSON, M A/O LT. EVINKRUDG
BU. NO. _____ PILOT _____ A/O _____

12. FLIGHTS 1 STRIKES 0 TOTAL MISSIONS 1

PILOTS SIGNATURE [Signature]

CONFIDENTIAL WHEN FILLED OUT

CONFIDENTIAL WHEN FILLED OUT

VMO-2 (OV-10) AFTER ACTION REPORT (AAR) DATE 16 Oct 69

1. MISSION# 156 FLT TIME 2.3 FLT CODE 103 IN SUP OF 1ST MAR DIV

2. NO OF A/C 1 TOTAL SORTIES 1 TOTAL TASKS 2

- TASKS:
- a. Admin/Liaison
 - b. Vis Recon
 - c. Photo Recon
 - d. TAC (A)
 - e. Helo Escort
 - f. Paratroop
 - g. Med-Evac
 - h. PsyWar
 - i. Convoy Escort
 - j. Comd/Control
 - k. Armed Recon
 - l. Arty Spot
 - m. Naval Gunfire
 - n. Trng.
 - o. Other (Spec.)

3. CAS/DAS FLIGHTS CONTROLLED: PILOT 1 AIO 0
USMC 1 USN 0 USAF 0 OTHER (SPEC) 0

4. ORDNANCE EXPENDED: RKTS-HE 10 WP 4 7.62 0 FLARES 0 OTHER 0

5. OV-10 BDA: CONF KBA 0 STRUCT DEST 0 STRUCT DAM 0

6. FIRE INCIDENT DATA: NONE LIGHT MODERATE HEAVY COORD: 0
SMALL ARMS AW AA .30CAL .50CAL OTHER 0
FIRE OBSERVED FIRE HEARD FIRE REPORTED BY 0

7. NO. OF HITS RECEIVED NONE CAL. 0

8. NARRATIVE SUMMARY OF FLIGHTS: LB 031 10-D91s
2 F-95 D-24
1228/1237
GRD BT 011608 100/100
for AROMA

9. RECON TEAMS SUPPORTED:

TEAM <u>0</u>	COORDS <u>0</u>	EXTR. <u>0</u>	INSRT. <u>0</u>	FLIP FLOP <u>0</u>
TEAM <u>0</u>	COORDS <u>0</u>	EXTR. <u>0</u>	INSRT. <u>0</u>	FLIP FLOP <u>0</u>
TEAM <u>0</u>	COORDS <u>0</u>	EXTR. <u>0</u>	INSRT. <u>0</u>	FLIP FLOP <u>0</u>

TOTAL FLT TIME IN SUPPORT OF RECON 0

10. NO OF SIGNIFICANT SIGHTINGS: 0

11. CREWS: BU. NO. 155489 PILOT CAPT. Jower AIO HERBSTRIIT
BU. NO. 0 PILOT 0 AIO 0

12. FLIGHTS 2 STRIKES 0 TOTAL MISSIONS 2

PILOTS SIGNATURE [Signature]

CONFIDENTIAL WHEN FILLED OUT

CONFIDENTIAL WHEN FILLED OUT
 VMO-2 (OV-10) AFTER ACTION REPORT (AAR) DATE 10 Oct 69

1. MISSION# 15D FLT TIME 2.2 FLT CODE 113 IN SUP OF 157 MAR DIV

2. NO OF A/C 1 TOTAL SORTIES 1 TOTAL TASKS 1

- TASKS: a. Admin/Laison f. Paratroop k. Armed Recon
 b. Vis Recon g. Med-Evac l. Arty Spot
 c. Photo Recon h. PsyWar m. Naval Gunfire
 d. TAC (A) i. Convoy Escort n. Trng.
 e. Helo Escort j. Comd/Control o. Other (Spec.)

3. CAS/DAS FLIGHTS CONTROLLED: PILOT A/O
 USMC USN USAF OTHER (SPEC)

4. ORDNANCE EXPENDED: RKTS-HE WP 7.62 FLARES OTHER

5. OV-10 BDA: CONF KBA STRUCT DEST STRUCT DAM

6. FIRE INCIDENT DATA: NONE LIGHT MODERATE HEAVY COORD:
 SMALL ARMS AW AA .30CAL .50CAL OTHER
 FIRE OBSERVED FIRE HEARD FIRE REPORTED BY

7. NO. OF HITS RECEIVED GAL.

8. NARRATIVE SUMMARY OF FLIGHTS: VR of Iloilo Ridge
Particularly in vicinity of LAT 9064
Some 7 people in vic AT 933 702

9. RECON TEAMS SUPPORTED:
 TEAM COORDS EXTR. INSRT. FLIP FLOP
 TEAM COORDS EXTR. INSRT. FLIP FLOP
 TEAM COORDS EXTR. INSRT. FLIP FLOP

TOTAL FLT TIME IN SUPPORT OF RECON

10. NO OF SIGNIFICANT SIGHTINGS:

11. CREWS: BU. NO. 155428 PILOT JAHN A/O GRAHAM
 BU. NO. PILOT A/O

12. FLIGHTS 1 STRIKES 0 TOTAL MISSIONS 1

PILOTS SIGNATURE [Signature]

CONFIDENTIAL WHEN FILLED OUT

CONFIDENTIAL WHEN FILLED OUT

VMO-2 (OV-10) AFTER ACTION REPORT (AAR) DATE 16 OCT 69

1. MISSION# 15F FLT TIME 2.0 FLT CODE 1V3 IN SUP OF 1st MAR DIV

2. NO OF A/C 1 TOTAL SORTIES 1 TOTAL TASKS 4

- TASKS:
- | | | |
|-----------------|------------------|------------------------|
| a. Admin/Laison | f. Paradrop | k. Armed Recon |
| b. Vis Recon | g. Med-Evac | l. Arty Spot |
| c. Photo Recon | h. PsyWar | m. Naval Gunfire |
| d. TAC (A) | i. Convoy Escort | n. Trng. |
| e. Helo Escort | j. Comd/Control | o. Other (Spec.) photo |

3. CAS/DAS FLIGHTS CONTROLLED: PILOT A/O
USMC 1 USN _____ USAF _____ OTHER (SPEC) _____

4. ORDNANCE EXPENDED: RKTS-HE WP 7 7.62 FLARES _____ OTHER _____

5. OV-10 BDA: CONF KBA _____ STRUCT DEST _____ STRUCT DAM _____

6. FIRE INCIDENT DATA NONE LIGHT MODERATE HEAVY COORD: _____
SMALL ARMS AW AA .30CAL .50CAL OTHER _____
FIRE OBSERVED FIRE HEARD FIRE REPORTED BY _____

7. NO. OF HITS RECEIVED _____ CAL. _____

8. NARRATIVE SUMMARY OF FLIGHTS: RAW Hellborne 155 AT
AT 903-614 FOR 1st MAR - VR'D GOI NO1 - Photo
GOI NO1, Hill 41, Hill 10

9. RECON TEAMS SUPPORTED:

TEAM _____	COORDS _____	EXTR. _____	INSRT. _____	FLIP FLOP _____
TEAM _____	COORDS _____	EXTR. _____	INSRT. _____	FLIP FLOP _____
TEAM _____	COORDS _____	EXTR. _____	INSRT. _____	FLIP FLOP _____

TOTAL FLT TIME IN SUPPORT OF RECON _____

10. NO OF SIGNIFICANT SIGHTINGS: _____

11. CREWS: BU. NO. 155453 PILOT Pat K Johnson A/O Pat DeFried
BU. NO. _____ PILOT _____ A/O _____

12. FLIGHTS 2 STRIKES _____ TOTAL MISSIONS 2

PILOTS SIGNATURE Pat K Johnson

CONFIDENTIAL WHEN FILLED OUT

CONFIDENTIAL WHEN FILLED OUT

VMO-2 (OV-10) AFTER ACTION REPORT (AAR) DATE 16 OCT 1969

1. MISSION# 15C FLT TIME 2.2 FLT CODE 1U3 IN SUP OF 1ST MAR DIV

2. NO OF A/C 1 TOTAL SORTIES 1 TOTAL TASKS 4

TASKS: a. Admin/Liaison f. Paradrop k. Armed Recon
 b. Vis Recon g. Med-Evac l. Arty Spot
 c. Photo Recon h. PsyWar m. Naval Gunfire
 d. TAC (A) i. Convoy Escort n. Trng.
 e. Helo Escort j. Comd/Control o. Other (Spec.)

3. CAS/DAS FLIGHTS CONTROLLED: PILOT 1 A/O 1
 USMC 0 USN 1 USAF 0 OTHER (SPEC) 0
2 MSG DROPS, C-130 ESCORT

4. ORDNANCE EXPENDED: RKTS-HE 3 WP 3 7.62500 0 FLARES 0 OTHER 0

5. OV-10 BDA: CONF KBA 0 STRUCT DEST 0 STRUCT DAM 0

6. FIRE INCIDENT DATA: NONE LIGHT MODERATE HEAVY COORD: _____
 SMALL ARMS AW AA .30CAL .50CAL OTHER _____
 FIRE OBSERVED FIRE HEARD FIRE REPORTED BY _____

7. NO. OF HITS RECEIVED 0 CAL. _____

8. NARRATIVE SUMMARY OF FLIGHTS: MSG DROP AT AN HOA, C-130 ESCORT
DANANG TO AN HOA, VR FOR E/217 AT AT 925405, ONE FLIGHT AIR
POR 26TH MAR AT AT 842723, MSG DROP AT 1740

9. RECON TEAMS SUPPORTED:

TEAM	COORDS	EXTR.	INSRT.	FLIP	FLOP
TEAM	COORDS	EXTR.	INSRT.	FLIP	FLOP
TEAM	COORDS	EXTR.	INSRT.	FLIP	FLOP

TOTAL FLT TIME IN SUPPORT OF RECON 0

10. NO OF SIGNIFICANT SIGHTINGS: 0

11. CREWS: BU. NO. 155423 PILOT CAPT. CLIFTON A/O LT. EVINRUDE
 BU. NO. _____ PILOT _____ A/O _____

12. # FLIGHTS 2 STRIKES 0 TOTAL MISSIONS 2

PILOTS SIGNATURE Rueckert

CONFIDENTIAL WHEN FILLED OUT

CONFIDENTIAL WHEN FILLED OUT

VMO-2 (OV-10) AFTER ACTION REPORT (AAR) DATE 16 Oct 69

1. MISSION# 15B FLT TIME 24 FLT CODE 103 IN SUP OF 1st Mar. Regt.

2. NO OF A/C 1 TOTAL SORTIES 1 TOTAL TASKS 3

- TASKS:
- a. Admin/Liaison
 - b. Vis Recon
 - c. Photo Recon
 - d. TAC (A)
 - e. Helo Escort
 - f. Paratroop
 - g. Med-Evac
 - h. PsyWar
 - i. Convoy Escort
 - j. Comd/Control
 - k. Armed Recon
 - l. Arty Spot
 - m. Naval Gunfire
 - n. Trng.
 - o. Other (Spec.)

3. CAS/DAS FLIGHTS CONTROLLED: PILOT 2 A/O _____
USMC _____ USN _____ USAF _____ OTHER (SPEC) _____

4. ORDNANCE EXPENDED: RKTS - ~~HE~~ WP 7.62 FLARES _____ OTHER _____

5. OV-10 BDA: CONF KBA _____ STRUCT DEST _____ STRUCT DAM _____

6. FIRE INCIDENT DATA: NONE LIGHT MODERATE HEAVY COORD: _____
SMALL ARMS AW AA .30CAL .50CAL OTHER _____
FIRE OBSERVED FIRE HEARD FIRE REPORTED BY _____

7. NO. OF HITS RECEIVED _____ CAL. _____

8. NARRATIVE SUMMARY OF FLIGHTS: 2 flts of air for 3/1 AT 958579.
Observed arty on same grid tgt. of U.S. Army Training Area Valley,
20857.

9. RECON TEAMS SUPPORTED:

TEAM _____	COORDS _____	EXTR. _____	INSRT. _____	FLIP FLOP _____
TEAM _____	COORDS _____	EXTR. _____	INSRT. _____	FLIP FLOP _____
TEAM _____	COORDS _____	EXTR. _____	INSRT. _____	FLIP FLOP _____

TOTAL FLT TIME IN SUPPORT OF RECON _____

10. NO OF SIGNIFICANT SIGHTINGS: _____

11. CREWS: BU. NO. 155498 PILOT Paulson A/O Starter
BU. NO. _____ PILOT _____ A/O _____

12. FLIGHTS 2 STRIKES 0 TOTAL MISSIONS 2

PILOTS SIGNATURE EW Paulson

CONFIDENTIAL WHEN FILLED OUT

CONFIDENTIAL WHEN FILLED OUT

VMO-2 (OV-10) AFTER ACTION REPORT (AAR) DATE 16 Oct 69

1. MISSION# 15A FLT TIME ~~2~~^{2,3} FLT CODE 1V3 IN SUP OF 1ST MAR DIV

2. NO OF A/C (1 TOTAL SORTIES 1 TOTAL TASKS 2

- TASKS:
- a. Admin/Laison
 - b. Vis Recon
 - c. Photo Recon
 - d. TAC (A)
 - e. Helo Escort
 - f. Paratroop
 - g. Med-Evac
 - h. PsyWar
 - i. Convoy Escort
 - j. Comd/Control
 - k. Armed Recon
 - l. Arty Spot
 - m. Naval Gunfire
 - n. Trng.
 - o. Other (Spec.)

3. CAS/DAS FLIGHTS CONTROLLED: PILOT Johnson (A) A10
USMC _____ USN _____ USAF _____ OTHER (SPEC) _____

4. ORDNANCE EXPENDED: RKTS-HE 34 WP 14 7.62 _____ FLARES _____ OTHER _____

5. OV-10 BDA: CONF KBA _____ STRUCT DEST _____ STRUCT DAM _____

6. FIRE INCIDENT DATA: NONE LIGHT MODERATE HEAVY COORD: _____
SMALL ARMS AW AA .30CAL .50CAL OTHER _____
FIRE OBSERVED FIRE HEARD FIRE REPORTED BY _____

7. NO. OF HITS RECEIVED _____ CAL. _____

8. NARRATIVE SUMMARY OF FLIGHTS: Ran 4 flights air
AT 081551 ? BT 0850 FOR 2/5 and 1/7

9. RECON TEAMS SUPPORTED:

TEAM _____	COORDS _____	EXTR. _____	INSRT. _____	FLIP FLOP _____
TEAM _____	COORDS _____	EXTR. _____	INSRT. _____	FLIP FLOP _____
TEAM _____	COORDS _____	EXTR. _____	INSRT. _____	FLIP FLOP _____

TOTAL FLT TIME IN SUPPORT OF RECON _____

10. NO OF SIGNIFICANT SIGHTINGS: _____

11. CREWS: BU. NO. 155488 PILOT Johnson, K. A10 Tobin
BU. NO. _____ PILOT _____ A10 _____

12. FLIGHTS 3 STRIKES 6 TOTAL MISSIONS 3

PILOTS SIGNATURE Johnson

CONFIDENTIAL WHEN FILLED OUT

CONFIDENTIAL WHEN FILLED OUT
AFTER ACTION REPORT (AAR AH-1G)

DATE 16 Oct 69

1. MSN# 74 FLT TIME 3.1 FLT CODE 1 IN SUPPORT OF 3 MAF

2. NO OF A/C 2 TOTAL NO. OF SORTIES 4 TASKS 1

AH (2) (1) TAC(A) () () VR () () MAINT () () FIRE SUP () ()
A/L () () VIP () () COM () () REC () () OTHER () ()

3. FIRE INCIDENT DATA: NONE LIGHT MODERATE HEAVY COORDS: 0
SMALL ARMS AW AA .30 CAL .50 CAL OTHER 0
FIRE OBSERVED FIRE HEARD FIRE REPORTED BY 0

NO. OF HITS RECEIVED 0

4. ORDNANCE EXPENDED: 2.75 0 7.62 0 40mm 0

5. AH-1G BDA: KBA CONF NA POS NA STRUCT DEST NA STRUCT DAM NA

6. NARRATIVE SUMMARY OF FLIGHTS: ATD 1830 NATR 0630

MMAF → LZ Baldy 1E → MMAF (R)

7. CREW A/C# 17 A/C# 14 A/C# _____

PILOT J Creech Thompson

CO-PILOT J Massey Boller

FLIGHTS 2 STRIKES _____ TOTAL # OF MSNS 2

OPERATIONAL DISCREPANCIES: YES _____ NO

FLIGHT LEADERS SIGNATURE Robert E. Massey

DUTY OFFICERS SIGNATURE _____

CONFIDENTIAL WHEN FILLED OUT

CONFIDENTIAL WHEN FILLED OUT
AFTER ACTION REPORT (AAR AH-1G)

DATE 16 Oct '69

1. MSN# 11 FLT TIME 9.7 FLT CODE 14 IN SUPPORT OF 1st Mar Div

2. NO OF A/C 2 TOTAL NO. OF SORTIES 38 TASKS 1

AH (38) () TAC (A) () () VR () () MAINT () () FIRE SUP () ()
A/L () () VIP () () COM () () REC () () OTHER () ()

3. FIRE INCIDENT DATA: NONE LIGHT MODERATE HEAVY COORDS: Ø
SMALL ARMS AW AA .30 CAL .50 CAL OTHER Ø
FIRE OBSERVED FIRE HEARD FIRE REPORTED BY Ø

NO. OF HITS RECEIVED Ø

4. ORDNANCE EXPENDED: 2.75 Ø 7.62 Ø 40mm Ø

5. AH-1G BDA: KBA CONF Ø POS --- STRUCT DEST --- STRUCT DAM ---

6. NARRATIVE SUMMARY OF FLIGHTS: ATD 0720 ATR 1805

(Gunship support of medevac package w/ Swift)
MMAF -> LZ Baldy -> LZ Ross -> LZ Baldy -> Chili Pepper Fox; 1 priat AT 907358
-> LZ Baldy -> Chili Pep. Fox AT 907358 3 heat exh, 1 malar -> BT 082454; 1 ill u.s.
-> BT 108471; ^{08th 14} 1 civ. wia -> LZ Baldy (Ref) -> AT 923406; 5 ill US / routine ->
LZ Ross; 2 ill u.s -> Baldy -> BT 077487 1 priat ill u.s. -> LZ Ross -> LZ Baldy (Ref)
-> AT 995365 Ranch MK Mike 3 fever; 1 broken ankle -> LZ Ross -> Baldy -> MAF (Ref)

7. CREW A/C# 11 A/C# --- A/C# ---

PILOT Capt. Waldrip Lt. Baker
CO-PILOT Lt. Krane Lt. Beville

FLIGHTS 3 STRIKES 0 TOTAL # OF MSNS 1

OPERATIONAL DISCREPANCIES: YES --- NO ✓

FLIGHT LEADERS SIGNATURE J. W. Waldrip

DUTY OFFICERS SIGNATURE R. C. Loh

CONFIDENTIAL WHEN FILLED OUT

CONFIDENTIAL WHEN FILLED OUT

VMO-2 (OV-10) AFTER ACTION REPORT (AAR) DATE 16 OCT 69

1. MISSION# 87 FLT TIME 0.6 FLT CODE 1A1 IN SUP OF VMO-2, YETD

2. NO OF A/C 1 TOTAL SORTIES 1 TOTAL TASKS 1

- TASKS: a Admin/Laison f. Paratroop k. Armed Recon
 b. Vis Recon g. Med-Evac l. Arty Spot
 c. Photo Recon h. PsyWar m. Naval Gunfire
 d. TAC (A) i. Convoy Escort n. Trng.
 e. Helo Escort j. Comd/Control o. Other (Spec.)

3. CAS/DAS FLIGHTS CONTROLLED: PILOT _____ A/O _____
 USMC _____ USN _____ USAF _____ OTHER (SPEC) _____

4. ORDNANCE EXPENDED: RKTS-HE _____ WP 7.62 FLARES _____ OTHER _____

5. OV-10 BDA: CONF KBA _____ STRUCT DEST _____ STRUCT DAM _____

6. FIRE INCIDENT DATA: NONE LIGHT MODERATE HEAVY COORD: _____
 SMALL ARMS AW AA .30CAL .50CAL OTHER _____
 FIRE OBSERVED FIRE HEARD FIRE REPORTED BY _____

7. NO. OF HITS RECEIVED _____ CAL. _____

8. NARRATIVE SUMMARY OF FLIGHTS: MMAF & RTN.

9. RECON TEAMS SUPPORTED:

TEAM _____	COORDS _____	EXTR. _____	INSRT. _____	FLIP FLOP _____
TEAM _____	COORDS _____	EXTR. _____	INSRT. _____	FLIP FLOP _____
TEAM _____	COORDS _____	EXTR. _____	INSRT. _____	FLIP FLOP _____

TOTAL FLT TIME IN SUPPORT OF RECON _____

10. NO OF SIGNIFICANT SIGHTINGS: _____

11. CREWS: BU. NO. 155425 PILOT CAPT NALE A/O LT WILLIAMS
 BU. NO. _____ PILOT _____ A/O _____

12. FLIGHTS 0 STRIKES 0 TOTAL MISSIONS 0

PILOTS SIGNATURE M. S. Nale

CONFIDENTIAL WHEN FILLED OUT

CONFIDENTIAL WHEN FILLED OUT

VMO-2 (OV-10) AFTER ACTION REPORT (AAR) DATE 16 OCTOBER 1969

1. MISSION# ⁹⁸⁻¹ 508B FLT TIME 2.7 FLT CODE 1V3 IN SUP OF 3RD MARDIV

2. NO OF A/C 1 TOTAL SORTIES 1 TOTAL TASKS 2

- TASKS:
- a. Admin/Liaison
 - b. Vis Recon
 - c. Photo Recon
 - d. TAC (A)
 - e. Helo Escort
 - f. Paradrop
 - g. Med-Evac
 - h. PsyWar
 - i. Convoy Escort
 - j. Comd/Control
 - k. Armed Recon
 - l. Arty Spot
 - m. Naval Gunfire
 - n. Trng.
 - o. Other (Spec.)

3. CAS/D&S FLIGHTS CONTROLLED: PILOT A/O
USMC USN USAF OTHER (SPEC)

4. ORDNANCE EXPENDED: RKTS-HE WP 7.62 FLARES OTHER

5. OV-10 BDA: CONF KBA STRUCT DEST STRUCT DAM

6. FIRE INCIDENT DATA NONE LIGHT MODERATE HEAVY COORD:
SMALL ARMS AW AA .30CAL .50CAL OTHER
FIRE OBSERVED FIRE HEARD FIRE REPORTED BY

7. NO. OF HITS RECEIVED CAL.

8. NARRATIVE SUMMARY OF FLIGHTS: VR for G&E 2/4 vic.
XD 9664. COVERED TROOP LIFT EXTRACTION OF
G 2/4.

9. RECON TEAMS SUPPORTED:

TEAM <u> </u>	COORDS <u> </u>	EXTR. <u> </u>	INSRT. <u> </u>	FLIP FLOP <u> </u>
TEAM <u> </u>	COORDS <u> </u>	EXTR. <u> </u>	INSRT. <u> </u>	FLIP FLOP <u> </u>
TEAM <u> </u>	COORDS <u> </u>	EXTR. <u> </u>	INSRT. <u> </u>	FLIP FLOP <u> </u>

TOTAL FLT TIME IN SUPPORT OF RECON

10. NO OF SIGNIFICANT SIGHTINGS: 0

11. CREWS: BU. NO. 155498 PILOT CAPT. LLOYD A/O 1LT GRANDO
BU. NO. PILOT A/O

12. FLIGHTS 1 STRIKES 0 TOTAL MISSIONS
PILOTS SIGNATURE Capt. Lloyd

CONFIDENTIAL WHEN FILLED OUT

CONFIDENTIAL WHEN FILLED OUT

VMO-2 (OV-10) AFTER ACTION REPORT (AAR) DATE 16 OCTOBER 1969

1. MISSION# ⁹⁸⁻⁴ 508 E FLT TIME 2.7 FLT CODE 1V3 IN SUP OF 3RD MAR DIV

2. NO OF A/C 1 TOTAL SORTIES 1 TOTAL TASKS 2

- TASKS:
- a. Admin/Liaison
 - b. Vis Recon
 - c. Photo Recon
 - d. TAC(A)
 - e. Helo Escort
 - f. Paradrop
 - g. Med-Evac
 - h. PsyWar
 - i. Convoy Escort
 - j. Comd/Control
 - k. Armed Recon
 - l. Arty Spot
 - m. Naval Gunfire
 - n. Trng.
 - o. Other (Spec.) *FIRE SUPPRESSION*

3. CAS/DAS FLIGHTS CONTROLLED: PILOT A/O
USMC USN USAF OTHER (SPEC)

4. ORDNANCE EXPENDED: RKTS-HE 16 WP 27.62 FLARES OTHER

5. OV-10 BDA: CONF KBA STRUCT DEST STRUCT DAM

6. FIRE INCIDENT DATA: NONE LIGHT MODERATE HEAVY COORD:
SMALL ARMS AW AA .30CAL .50CAL OTHER
FIRE OBSERVED FIRE HEARD FIRE REPORTED BY

7. NO. OF HITS RECEIVED CAL.

8. NARRATIVE SUMMARY OF FLIGHTS: VR for 3RD MAR DIV G-2
and 3RD RECON BN. FIRE ON-BOARD ORDNANCE AT
ACTIVE MILITARY POSITION YD 138753.

9. RECON TEAMS SUPPORTED:

TEAM <u> </u>	COORDS <u> </u>	EXTR. <u> </u>	INSRT. <u> </u>	FLIP FLOP <u> </u>
TEAM <u> </u>	COORDS <u> </u>	EXTR. <u> </u>	INSRT. <u> </u>	FLIP FLOP <u> </u>
TEAM <u> </u>	COORDS <u> </u>	EXTR. <u> </u>	INSRT. <u> </u>	FLIP FLOP <u> </u>

TOTAL FLT TIME IN SUPPORT OF RECON

10. NO OF SIGNIFICANT SIGHTINGS: 0

11. CREWS: BU. NO. 155498 PILOT CAPT LLOYD A/O 1LT GRANDO
BU. NO. PILOT A/O

12. FLIGHTS 2 STRIKES 0 TOTAL MISSIONS 2

PILOTS SIGNATURE *Captin A. Lloyd*

CONFIDENTIAL WHEN FILLED OUT

CONFIDENTIAL WHEN FILLED OUT

VMO-2 (OV-10) AFTER ACTION REPORT (AAR) DATE 14 OCT 69

1. MISSION# 98-7 5088 FLT TIME 1.8 FLT CODE N3 IN SUP OF 3RD MARDN

2. NO OF A/C 1 TOTAL SORTIES 1 TOTAL TASKS 1

- TASKS:
- a. Admin/Liaison
 - b. Vis Recon
 - c. Photo Recon
 - d. TAC (A)
 - e. Helo Escort
 - f. Paradrop
 - g. Med-Evac
 - h. PsyWar
 - i. Convoy Escort
 - j. Comd/Control
 - k. Armed Recon
 - l. Arty Spot
 - m. Naval Gunfire
 - n. Trng.
 - o. Other (Spec.)

3. CAS/D&S FLIGHTS CONTROLLED: PILOT A/O
USMC USN USAF OTHER (SPEC)

4. ORDNANCE EXPENDED: RKTS HE WP 2 7.62 FLARES OTHER

5. OV-10 BDA: CONF KBA STRUCT DEST STRUCT DAM

6. FIRE INCIDENT DATA NONE LIGHT MODERATE HEAVY COORD:
SMALL ARMS AW AA .30CAL .50CAL OTHER
FIRE OBSERVED FIRE HEARD FIRE REPORTED BY

7. NO. OF HITS RECEIVED CAL.

8. NARRATIVE SUMMARY OF FLIGHTS: VR GRID XO 950600 TO
XD 954593 FOR E 2/4.

9. RECON TEAMS SUPPORTED:

TEAM <u> </u>	COORDS <u> </u>	EXTR. <u> </u>	INSRT. <u> </u>	FLIP FLOP <u> </u>
TEAM <u> </u>	COORDS <u> </u>	EXTR. <u> </u>	INSRT. <u> </u>	FLIP FLOP <u> </u>
TEAM <u> </u>	COORDS <u> </u>	EXTR. <u> </u>	INSRT. <u> </u>	FLIP FLOP <u> </u>

TOTAL FLT TIME IN SUPPORT OF RECON

10. NO OF SIGNIFICANT SIGHTINGS:

11. CREWS: BU. NO. 155425 PILOT CDT NALE A/O LT WILLIAMS
BU. NO. PILOT A/O

12. FLIGHTS 1 STRIKES 0 TOTAL MISSIONS 1

PILOTS SIGNATURE B. S. Nale

CONFIDENTIAL WHEN FILLED OUT

CONFIDENTIAL WHEN FILLED OUT

VMO-2 (OV-10) AFTER ACTION REPORT (AAR) DATE 16 Oct 69

1. MISSION# 98-3 508B FLT TIME 2.6 FLT CODE 1V3 IN SUP OF 3rd MAW

2. NO OF A/C 1 TOTAL SORTIES 1 TOTAL TASKS 2

- TASKS:
- a. Admin/Liaison
 - b. Vis Recon
 - c. Photo Recon
 - d. TAC (A)
 - e. Helo Escort
 - f. Paratroop
 - g. Med-Evac
 - h. PsyWar
 - i. Convoy Escort
 - j. Comd/Control
 - k. Armed Recon
 - l. Arty Spot
 - m. Naval Gunfire
 - n. Trng.
 - o. Other (Spec.) Rel

3. CAS/DAS FLIGHTS CONTROLLED: PILOT Ø A/O _____
USMC _____ USN _____ USAF _____ OTHER (SPEC) _____

4. ORDNANCE EXPENDED: RKTS-HE Ø WP 7.62 FLARES _____ OTHER _____

5. OV-10 BDA: CONF KBA _____ STRUCT DEST _____ STRUCT DAM _____

6. FIRE INCIDENT DATA: NONE LIGHT MODERATE HEAVY COORD: _____
SMALL ARMS AW AA .30CAL .50CAL OTHER _____
FIRE OBSERVED FIRE HEARD FIRE REPORTED BY _____

7. NO. OF HITS RECEIVED _____ CAL. _____

8. NARRATIVE SUMMARY OF FLIGHTS: VR For ELKhuwla 14K and
Alexander 44L. Vic 0162
Worked with Recon on move for extract Vic 9966

9. RECON TEAMS SUPPORTED:

TEAM <u>Cosmic Wave</u>	COORDS <u>XD 9966</u>	<u>EXTR.</u>	INSRT.	FLIP FLOP
TEAM _____	COORDS _____	EXTR.	INSRT.	FLIP FLOP
TEAM _____	COORDS _____	EXTR.	INSRT.	FLIP FLOP

TOTAL FLT TIME IN SUPPORT OF RECON 1.3

10. NO OF SIGNIFICANT SIGHTINGS: _____

11. CREWS: BU. NO. 155424 PILOT BURID A/O HYDE
BU. NO. _____ PILOT _____ A/O _____

12. FLIGHTS 1 STRIKES _____ TOTAL MISSIONS 1

PILOT'S SIGNATURE CE Burid

CONFIDENTIAL WHEN FILLED OUT

CONFIDENTIAL WHEN FILLED OUT

VMO-2 (OV-10) AFTER ACTION REPORT (AAR) DATE 16 Oct 69

1. MISSION# 508E ⁹⁸⁻⁶ FLT TIME 2.0 FLT CODE 1V3 IN SUP OF 3RD MARDW

2. NO OF A/C 1 TOTAL SORTIES 1 TOTAL TASKS 2

- TASKS:
- | | | |
|---------------------|------------------|------------------|
| a. Admin/Laison | f. Paratroop | k. Armed Recon |
| <u>b.</u> Vis Recon | g. Med-Evac | l. Arty Spot |
| c. Photo Recon | h. PsyWar | m. Naval Gunfire |
| <u>d.</u> TAC (A) | i. Convoy Escort | n. Trng. |
| e. Helo Escort | j. Comd/Control | o. Other (Spec.) |

3. CAS/DAS FLIGHTS CONTROLLED: PILOT 1 A/O _____
USMC 1 USN _____ USAF _____ OTHER (SPEC) _____

4. ORDNANCE EXPENDED: RKTS-HE _____ WP 14 7.62 500 FLARES _____ OTHER _____

5. OV-10 BDA: CONF KBA _____ STRUCT DEST _____ STRUCT DAM _____

6. FIRE INCIDENT DATA: NONE LIGHT MODERATE HEAVY COORD: _____
SMALL ARMS AW AA .30CAL .50CAL OTHER _____
FIRE OBSERVED FIRE HEARD FIRE REPORTED BY _____

7. NO. OF HITS RECEIVED 0 CAL: _____

8. NARRATIVE SUMMARY OF FLIGHTS: VR for ELKHUNTER H ALSO
took over flight of air for ELKHUNTER 14

9. RECON TEAMS SUPPORTED:

TEAM _____	COORDS _____	EXTR. _____	INSRT. _____	FLIP FLOP _____
TEAM _____	COORDS _____	EXTR. _____	INSRT. _____	FLIP FLOP _____
TEAM _____	COORDS _____	EXTR. _____	INSRT. _____	FLIP FLOP _____

TOTAL FLT TIME IN SUPPORT OF RECON _____

10. NO OF SIGNIFICANT SIGHTINGS: _____

11. CREWS: BU. NO. 155424 PILOT Buein A/O Hyde
BU. NO. _____ PILOT _____ A/O _____

12. FLIGHTS 2 STRIKES _____ TOTAL MISSIONS 2

PILOTS' SIGNATURE CE Buein

CONFIDENTIAL WHEN FILLED OUT

CONFIDENTIAL WHEN FILLED OUT

VMO-2 (OV-10) AFTER ACTION REPORT (AAR) DATE 16 OCT 69

MISSION# 203 ⁹⁸⁻² FLT TIME 4.2 FLT CODE 1V3 IN SUP OF 3rd MAR DIV

NO OF A/C 1 TOTAL SORTIES 3 TOTAL TASKS 3

- TASKS: a. Admin/Liaison f. Paratroop k. Armed Recon
 b. Vis Recon g. Med-Evac l. Arty Spot
 c. Photo Recon h. PsyWar m. Naval Gunfire
 d. TAC (A) i. Convoy Escort n. Trng.
 e. Helo Escort j. Comd/Control o. Other (Spec.)

CAS/DAS FLIGHTS CONTROLLED: PILOT 2 A/O 0
 USMC 2 USN — USAF — OTHER (SPEC) —

ORDNANCE EXPENDED: RKTS-HE φ WP 2 7.62 φ FLARES φ OTHER —

OV-10 BDA: CONF KBA — STRUCT DEST — STRUCT DAM —

FIRE INCIDENT DATA: (NONE) LIGHT MODERATE HEAVY COORD: —
 SMALL ARMS AW AA .30CAL .50CAL OTHER —
 FIRE OBSERVED FIRE HEARD FIRE REPORTED BY —

NO. OF HITS RECEIVED φ CAL. —

NARRATIVE SUMMARY OF FLIGHTS: CONTROLLED RECON INSERTION
(BAZAR) RAN LOGBUG 211 TO REEF ZONE BDA 104/100 YD 118432,
EXTRACTED COSMIC WAVE XD 962662, RAN HELIS WAVE
009 FOR 2/4 BDA 104/100 XD 924614

RECON TEAMS SUPPORTED:
 TEAM BAZAR COORDS YD 118 432 EXTR. INSRT. FLIP FLOP
 TEAM COSMIC WAVE COORDS XD 962662 EXTR. INSRT. FLIP FLOP
 TEAM — COORDS — EXTR. INSRT. FLIP FLOP

TOTAL FLT TIME IN SUPPORT OF RECON 2.5

NO OF SIGNIFICANT SIGHTINGS: —

CREWS: BU. NO. 155 485 PILOT LT ELLISON A/O CAPT FRY
 BU. NO. — PILOT — A/O —

FLIGHTS 2 STRIKES 2 TOTAL MISSIONS 2

PILOTS SIGNATURE Nathan H. Ellison

CONFIDENTIAL WHEN FILLED OUT

CONFIDENTIAL WHEN FILLED OUT

VMO-2 (OV-10) AFTER ACTION REPORT (AAR) DATE 16 Oct 69

1. MISSION# 508B ⁹⁸⁻⁸ FLT TIME 1.5 FLT CODE 103 IN SUP OF 3rd MAR DIV.

2. NO OF A/C 1 TOTAL SORTIES 1 TOTAL TASKS 1

- TASKS:
- | | | |
|----------------------|------------------|------------------|
| a. Admin/Liaison | f. Paratroop | k. Armed Recon |
| <u>b</u> . Vis Recon | g. Med-Evac | l. Arty Spot |
| c. Photo Recon | h. PsyWar | m. Naval Gunfire |
| d. TAC (A) | i. Convoy Escort | n. Trng. |
| e. Helo Escort | j. Comd/Control | o. Other (Spec.) |

3. CAS/DAS FLIGHTS CONTROLLED: PILOT A/O
 USMC _____ USN _____ USAF _____ OTHER (SPEC) _____

4. ORDNANCE EXPENDED: RKTS-HE 14 WP 7.62 800 FLARES _____ OTHER _____

5. OV-10 BDA: CONF KBA _____ STRUCT DEST _____ STRUCT DAM _____

6. FIRE INCIDENT DATA: NONE LIGHT MODERATE HEAVY COORD: _____
 SMALL ARMS AW AA .30CAL .50CAL OTHER _____
 FIRE OBSERVED FIRE HEARD FIRE REPORTED BY _____

7. NO. OF HITS RECEIVED _____ CAL. _____

8. NARRATIVE SUMMARY OF FLIGHTS: VR of Grid XD 954594 in
SEARCH of NVA troops spotted by "Echo" Co. 2/4. NEGATIVE
RESULTS EXPENDED ORDNANCE ON AREA.

9. RECON TEAMS SUPPORTED:

TEAM _____	COORDS _____	EXTR. _____	INSRT. _____	FLIP FLOP _____
TEAM _____	COORDS _____	EXTR. _____	INSRT. _____	FLIP FLOP _____
TEAM _____	COORDS _____	EXTR. _____	INSRT. _____	FLIP FLOP _____

TOTAL FLT TIME IN SUPPORT OF RECON _____

10. NO OF SIGNIFICANT SIGHTINGS: 1

11. CREWS: BU. NO. 155485 PILOT HERBERT A/O LEWIS
 BU. NO. _____ PILOT _____ A/O _____

12. FLIGHTS 1 STRIKES _____ TOTAL MISSIONS 1

PILOTS SIGNATURE Herbert

CONFIDENTIAL WHEN FILLED OUT

CONFIDENTIAL WHEN FILLED OUT

VMO-2 (OV-10) AFTER ACTION REPORT (AAR) DATE 17 OCT 69

1. MISSION# 15N FLT TIME 2.3 FLT CODE 103 IN SUP OF 1ST MARDIV

2. NO OF A/C 1 TOTAL SORTIES 1 TOTAL TASKS 2

- TASKS:
- a. Admin/Liaison
 - b. Vis Recon
 - c. Photo Recon
 - d. TAC (A)
 - e. Helo Escort
 - f. Paratroop
 - g. Med-Evac
 - h. PsyWar
 - i. Convoy Escort
 - j. Comd/Control
 - k. Armed Recon
 - l. Arty Spot
 - m. Naval Gunfire
 - n. Trng.
 - o. Other (Spec.)

3. CAS/DAS FLIGHTS CONTROLLED: PILOT 0 A/O 0
USMC 0 USN 0 USAF 0 OTHER (SPEC) 0

4. ORDNANCE EXPENDED: RKTS-HE 0 WP 0 7.62 0 FLARES 0 OTHER 0

5. OV-10 BDA: CONF KBA 0 STRUCT DEST 0 STRUCT DAM 0

6. FIRE INCIDENT DATA: NONE LIGHT MODERATE HEAVY COORD: _____
SMALL ARMS AW AA .30CAL .50CAL OTHER _____
FIRE OBSERVED FIRE HEARD FIRE REPORTED BY _____

7. NO. OF HITS RECEIVED 0 CAL. _____

8. NARRATIVE SUMMARY OF FLIGHTS: VR SOUTHERN CHARLIE RIDGE, GO NOI ISLAND AND ALLIGATOR LAKE, ARTY SPOT AND UR FOR LZ 19 BT01325

9. RECON TEAMS SUPPORTED:

TEAM	COORDS	EXTR.	INSRT.	FLIP	FLOP
<u>/</u>	<u>/</u>				
<u>/</u>	<u>/</u>				
<u>/</u>	<u>/</u>				

TOTAL FLT TIME IN SUPPORT OF RECON 0

10. NO OF SIGNIFICANT SIGHTINGS: 0 1

11. CREWS: BU. NO. 155416 PILOT LT. COL. MCNIARTY A/O LT. EVINKUOE
BU. NO. _____ PILOT _____ A/O _____

12. FLIGHTS 1 STRIKES 0 TOTAL MISSIONS 1

PILOTS SIGNATURE [Signature]

CONFIDENTIAL WHEN FILLED OUT

CONFIDENTIAL WHEN FILLED OUT

VMO-2 (OV-10) AFTER ACTION REPORT (AAR) DATE 17 Oct '69

1. MISSION# 15J FLT TIME 2.1 FLT CODE 143 IN SUP OF 1st MAR Div

2. NO OF A/C 1 TOTAL SORTIES 1 TOTAL TASKS 2

- TASKS:
- a. Admin/Liaison
 - b. Vis Recon
 - c. Photo Recon
 - d. TAC (A)
 - e. Helo Escort
 - f. Paradrop
 - g. Med-Evac
 - h. PsyWar
 - i. Convoy Escort
 - j. Comd/Control
 - k. Armed Recon
 - l. Arty Spot
 - m. Naval Gunfire
 - n. Trng.
 - o. Other (Spec.)

3. CAS/DAS FLIGHTS CONTROLLED: PILOT _____ A/O _____
USMC _____ USN _____ USAF _____ OTHER (SPEC) _____

4. ORDNANCE EXPENDED: RKTS-HE _____ WP _____ 7.62 _____ FLARES _____ OTHER _____

5. OV-10 BDA: CONF KBA _____ STRUCT DEST _____ STRUCT DAM _____

6. FIRE INCIDENT DATA: NONE LIGHT MODERATE HEAVY COORD: _____
SMALL ARMS AW AA .30CAL .50CAL OTHER _____
FIRE OBSERVED FIRE HEARD FIRE REPORTED BY _____

7. NO. OF HITS RECEIVED _____ CAL. _____

8. NARRATIVE SUMMARY OF FLIGHTS: waited for arty reg't
on AT 97023120

9. RECON TEAMS SUPPORTED:

TEAM	COORDS	EXTR.	INSRT.	FLIP FLOP
TEAM	COORDS	EXTR.	INSRT.	FLIP FLOP
TEAM	COORDS	EXTR.	INSRT.	FLIP FLOP

10. TOTAL FLT TIME IN SUPPORT OF RECON _____

11. NO OF SIGNIFICANT SIGHTINGS: _____

12. CREWS: BU. NO. 155451 PILOT MAJOR PETERSON A/O C FREINER
BU. NO. _____ PILOT _____ A/O _____

13. FLIGHTS 1 STRIKES 0 TOTAL MISSIONS 1

PILOTS SIGNATURE [Signature]

CONFIDENTIAL WHEN FILLED OUT

CONFIDENTIAL WHEN FILLED OUT

VMO-2 (OV-10) AFTER ACTION REPORT (AAR) DATE 17 Oct 69

1. MISSION# 15I FLT TIME 2.4 FLT CODE 103 IN SUP OF "G4E" 2/7

2. NO OF A/C 1 TOTAL SORTIES 1 TOTAL TASKS 2

- TASKS:
- | | | |
|----------------------|------------------|-----------------------|
| a. Admin/Liaison | f. Paratroop | k. Armed Recon |
| <u>g</u> . Vis Recon | g. Med-Evac | l. Arty Spot |
| c. Photo Recon | h. PsyWar | m. Naval Gunfire |
| d. TAC(A) | i. Convoy Escort | n. Trng. |
| e. Helo Escort | j. Comd/Control | o. Other (Spec.) |
| | | <u>o. C130 ESCORT</u> |

3. CAS/DAS FLIGHTS CONTROLLED: PILOT φ A/O φ
 USMC _____ USN _____ USAF _____ OTHER (SPEC) _____

4. ORDNANCE EXPENDED: RKTS-HE φ WP φ 7.62 _____ FLARES _____ OTHER _____

5. OV-10 BDA: CONF KBA φ STRUCT DEST _____ STRUCT DAM _____

6. FIRE INCIDENT DATA: NONE LIGHT MODERATE HEAVY COORD: _____
 SMALL ARMS AW AA .30CAL .50CAL OTHER _____
 FIRE OBSERVED FIRE HEARD FIRE REPORTED BY _____

7. NO. OF HITS RECEIVED φ CAL: _____

8. NARRATIVE SUMMARY OF FLIGHTS: VR OF THUONG DUC VALLEY
AND VR OF AT 9041 AND AT 9539

9. RECON TEAMS SUPPORTED:

TEAM _____	COORDS _____	EXTR. _____	INSRT. _____	FLIP FLOP _____
TEAM _____	COORDS _____	EXTR. _____	INSRT. _____	FLIP FLOP _____
TEAM _____	COORDS _____	EXTR. _____	INSRT. _____	FLIP FLOP _____

TOTAL FLT TIME IN SUPPORT OF RECON φ

10. NO OF SIGNIFICANT SIGHTINGS: φ

11. CREWS: BU. NO. 155426 PILOT CAPT PAULSON A/O LT FRISBIE
 BU. NO. _____ PILOT _____ A/O _____

12. FLIGHTS 1 STRIKES φ TOTAL MISSIONS 1

PILOTS SIGNATURE EW Paulson

CONFIDENTIAL WHEN FILLED OUT

CONFIDENTIAL WHEN FILLED OUT

VMO-2 (OV-10) AFTER ACTION REPORT (AAR) DATE 17 Oct 69

1. MISSION# 154 FLT TIME 2.2 FLT CODE / IN SUP OF 15th Man Div

2. NO OF A/C / TOTAL SORTIES _____ TOTAL TASKS /

- TASKS:
- a. Admin/Liaison
 - b. Vis Recon
 - c. Photo Recon
 - d. TAC (A)
 - e. Helo Escort
 - f. Paradrop
 - g. Med-Evac
 - h. PsyWar
 - i. Convoy Escort
 - j. Comd/Control
 - k. Armed Recon
 - l. Arty Spot
 - m. Naval Gunfire
 - n. Trng.
 - o. Other (Spec.)

3. CAS/DAS FLIGHTS CONTROLLED: PILOT A/O _____
USMC 2 USN _____ USAF _____ OTHER (SPEC) _____

4. ORDNANCE EXPENDED: RKTS-HE 14 WP 107.62 1164 FLARES _____ OTHER _____

5. OV-10 BDA: CONF KBA _____ STRUCT DEST _____ STRUCT DAM _____

6. FIRE INCIDENT DATA: NONE LIGHT MODERATE HEAVY COORD: _____
SMALL ARMS AW AA 30CAL 50CAL OTHER _____
FIRE OBSERVED FIRE HEARD FIRE REPORTED BY _____

7. NO. OF HITS RECEIVED _____ CAL. _____

8. NARRATIVE SUMMARY OF FLIGHTS: MMAF D-19836 2A
Air con ch. 1: p. 226 14 D-1 MMAF

9. RECON TEAMS SUPPORTED:

TEAM	COORDS	EXTR.	INSRT.	FLIP FLOP
<u>TEAM</u>	<u>COORDS</u>	<u>EXTR.</u>	<u>INSRT.</u>	<u>FLIP FLOP</u>
<u>TEAM</u>	<u>COORDS</u>	<u>EXTR.</u>	<u>INSRT.</u>	<u>FLIP FLOP</u>
<u>TEAM</u>	<u>COORDS</u>	<u>EXTR.</u>	<u>INSRT.</u>	<u>FLIP FLOP</u>

~~TOTAL FLT TIME IN SUPPORT OF RECON _____~~

10. ~~NO. OF SIGNIFICANT SIGHTINGS: _____~~

11. CREWS: BU. NO. 15544 PILOT CLIPSON A/O K. J. ...
BU. NO. _____ PILOT _____ A/O _____

12. FLIGHTS 1 STRIKES _____ TOTAL MISSIONS 1

PILOTS SIGNATURE R. ...

CONFIDENTIAL WHEN FILLED OUT

CONFIDENTIAL WHEN FILLED OUT

VMO-2 (OV-10) AFTER ACTION REPORT (AAR) DATE 17 OCT 1969

1. MISSION# 15F FLT TIME 2.0 FLT CODE 1V3 IN SUP OF 1ST MAR DIV

2. NO OF A/C 1 TOTAL SORTIES 1 TOTAL TASKS 3

- TASKS:
- | | | |
|---------------------------|------------------|-----------------------------|
| a. Admin/Liaison | f. Paratroop | k. Armed Recon |
| b. Vis Recon | g. Med-Evac | l. Arty Spot |
| c. Photo Recon | h. PsyWar | m. Naval Gunfire |
| d. TAC (A) | i. Convoy Escort | n. Trng. |
| e. Helo Escort | j. Comd/Control | o. Other (Spec.) |

3. CAS/DAS FLIGHTS CONTROLLED: PILOT 0 A/O 0
 USMC 0 USN 0 USAF 0 OTHER (SPEC) 0

4. ORDNANCE EXPENDED: RKTS-HE 0 WP 0 7.62 0 FLARES 0 OTHER 0

5. OV-10 BDA: CONF KBA 0 STRUCT DEST 0 STRUCT DAM 0

6. FIRE INCIDENT DATA: NONE LIGHT MODERATE HEAVY COORD: _____
 SMALL ARMS AW AA .30CAL .50CAL OTHER _____
 FIRE OBSERVED FIRE HEARD FIRE REPORTED BY _____

7. NO. OF HITS RECEIVED 0 CAL: _____

8. NARRATIVE SUMMARY OF FLIGHTS: APC LITE BOA CHARLIE RIDGE AND ELEPHANT VALLEY, C-130 ESCORT PANANG TO BIN HOA, VR FOR RECON TEAM "LITTLE NEVER VICINITY AT 862298

9. RECON TEAMS SUPPORTED:

TEAM <u>LITTLE NEVER</u>	COORDS <u>AT 862298</u>	EXTR.	INSRT.	FLIP FLOP
TEAM _____	COORDS _____	EXTR.	INSRT.	FLIP FLOP
TEAM _____	COORDS _____	EXTR.	INSRT.	FLIP FLOP

TOTAL FLT TIME IN SUPPORT OF RECON 30 MIN

10. NO OF SIGNIFICANT SIGHTINGS: 0

11. CREWS: BU. NO. 155488 PILOT CAPT. JOHNSON M. A/O LT. EDWARDS
 BU. NO. _____ PILOT _____ A/O _____

12. FLIGHTS 1 STRIKES 0 TOTAL MISSIONS 1

PILOTS SIGNATURE [Signature]

CONFIDENTIAL WHEN FILLED OUT

CONFIDENTIAL WHEN FILLED OUT

VMO-2 (OV-10) AFTER ACTION REPORT (AAR) DATE 17 OCT 69

1. MISSION# 150 FLT TIME 3.0 FLT CODE 103 IN SUP OF 1ST MAR DIV

2. NO OF A/C 1 TOTAL SORTIES 1 TOTAL TASKS 2

- TASKS:
- a. Admin/Liaison
 - b. Vis Recon
 - c. Photo Recon
 - d. TAC (A)
 - e. Helo Escort
 - f. Paratroop
 - g. Med-Evac
 - h. PsyWar
 - i. Convoy Escort
 - j. Comd/Control
 - k. Armed Recon
 - l. Arty Spot
 - m. Naval Gunfire
 - n. Trng.
 - o. Other (Spec.)

3. CAS/DAS FLIGHTS CONTROLLED: PILOT CHALGREEN (A10) ~~HERBSTRIIT~~
USMC 1 USN _____ USAF _____ OTHER (SPEC) _____

4. ORDNANCE EXPENDED: RKTS-HE 6 WP/4 7.62 FLARES _____ OTHER _____

5. OV-10 BDA: CONF KBA _____ STRUCT DEST _____ STRUCT DAM _____

6. FIRE INCIDENT DATA: NONE LIGHT MODERATE HEAVY COORD. _____
SMALL ARMS AW AA .30CAL .50CAL OTHER _____
FIRE OBSERVED FIRE HEARD FIRE REPORTED BY _____

7. NO. OF HITS RECEIVED NONE CAL. _____

8. NARRATIVE SUMMARY OF FLIGHTS: Run LB 216 1070/1055

8 P-9's
for Chilesepp at AT 290366 12 0-2's
VR IN ANTENNA VALLEY (EASTERN PART)

9. RECON TEAMS SUPPORTED:

TEAM	COORDS	EXTR.	INSRT.	FLIP FLOP
TEAM	COORDS	EXTR.	INSRT.	FLIP FLOP
TEAM	COORDS	EXTR.	INSRT.	FLIP FLOP

TOTAL FLT TIME IN SUPPORT OF RECON _____

10. NO OF SIGNIFICANT SIGHTINGS: 1

11. CREWS: BU. NO. 155416 PILOT CHALGREEN A10 HERBSTRIIT
BU. NO. _____ PILOT _____ A10 _____

12. FLIGHTS 2 STRIKES 0 TOTAL MISSIONS 2

PILOTS SIGNATURE [Signature]

CONFIDENTIAL WHEN FILLED OUT

CONFIDENTIAL WHEN FILLED OUT

VMO-2 (OV-10) AFTER ACTION REPORT (AAR) DATE 17 Oct 69

- 1. MISSION# 15C FLT TIME 2.1 FLT CODE 103 IN SUP OF 1st MAR DIV
- 2. NO OF A/C 1 TOTAL SORTIES 1 TOTAL TASKS 2

TASKS: a. Admin/Liaison f. Paratroop k. Armed Recon
b. Vis Recon g. Med-Evac l. Arty Spot
 c. Photo Recon h. PsyWar m. Naval Gunfire
 d. TAC (A) i. Convoy Escort n. Trng
 e. Helo Escort j. Comd/Control **o.** Other (Spec.)
C-130 COVER

- 3. CAS/DAS FLIGHTS CONTROLLED: PILOT A/O
 USMC USN USAF OTHER (SPEC)

- 4. ORDNANCE EXPENDED: RKTS-HE 3 WP 0 7.62/000 FLARES OTHER

- 5. OV-10 BDA: CONF KBA STRUCT DEST STRUCT DAM

- 6. FIRE INCIDENT DATA: NONE LIGHT MODERATE HEAVY COORD: _____
 SMALL ARMS AW AA .30CAL .50CAL OTHER
 FIRE OBSERVED FIRE HEARD FIRE REPORTED BY

- 7. NO. OF HITS RECEIVED CAL.

- 8. NARRATIVE SUMMARY OF FLIGHTS: UR'D AREA 70, Western
Gon 701 Island, Eastern Arizona, and the
Am 1204 area during C-130 Cover.

- 9. RECON TEAMS SUPPORTED:
 TEAM _____ COORDS _____ EXTR. _____ INSRT. FLIP FLOP
 TEAM _____ COORDS _____ EXTR. _____ INSRT. FLIP FLOP
 TEAM _____ COORDS _____ EXTR. _____ INSRT. FLIP FLOP

TOTAL FLT TIME IN SUPPORT OF RECON _____

- 10. NO OF SIGNIFICANT SIGHTINGS; _____

- 11. CREWS: BU. NO. 158423 PILOT CAPT. SOWER A/O LT. MORRIS
 BU. NO. _____ PILOT _____ A/O

- 12. FLIGHTS 1 STRIKES 0 TOTAL MISSIONS 1

PILOTS SIGNATURE Sower

CONFIDENTIAL WHEN FILLED OUT

CONFIDENTIAL WHEN FILLED OUT

VMO-2 (OV-10) AFTER ACTION REPORT (AAR) DATE 17 Oct 1969

1. MISSION# 15B FLT TIME 2 FLT CODE 103 IN SUP OF 8th Flt Lt

2. NO OF A/C 1 TOTAL SORTIES 1 TOTAL TASKS 2

- TASKS:
- a. Admin/Liaison
 - b. Vis Recon
 - c. Photo Recon
 - d. TAC (A)
 - e. Helo Escort
 - f. Paradrop
 - g. Med-Evac
 - h. PsyWar
 - i. Convoy Escort
 - j. Comd/Control
 - k. Armed Recon
 - l. Arty Spot
 - m. Naval Gunfire
 - n. Trng.
 - o. Other (Spec.)

3. CAS/DAS FLIGHTS CONTROLLED: PILOT 1 A/O _____
USMC _____ USN _____ USAF _____ OTHER (SPEC) _____

4. ORDNANCE EXPENDED: RKTS-HE _____ WP 3 7.62 400 FLARES _____ OTHER _____

5. OV-10 BDA: CONF KBA _____ STRUCT DEST _____ STRUCT DAM _____

6. FIRE INCIDENT DATA: NONE LIGHT MODERATE HEAVY COORD: _____
SMALL ARMS AW AA .30CAL .50CAL OTHER _____
FIRE OBSERVED _____ FIRE HEARD _____ FIRE REPORTED BY _____

7. NO. OF HITS RECEIVED _____ CAL. _____

8. NARRATIVE SUMMARY OF FLIGHTS: Was 1 flt gain for 2/5 AT 8755.
Supported 2/5, target movement north of line, AT 7256.

9. RECON TEAMS SUPPORTED:

TEAM <u>Penny wise</u>	COORDS <u>860320</u>	<input checked="" type="checkbox"/> EXTR.	INSRT.	FLIP FLOP
TEAM _____	COORDS _____	<input type="checkbox"/> EXTR.	INSRT.	FLIP FLOP
TEAM _____	COORDS _____	<input type="checkbox"/> EXTR.	INSRT.	FLIP FLOP

TOTAL FLT TIME IN SUPPORT OF RECON .5

10. NO OF SIGNIFICANT SIGHTINGS: _____

11. CREWS: BU. NO. 153426 PILOT [Signature] A/O [Signature]
BU. NO. _____ PILOT _____ A/O _____

12. FLIGHTS 2 STRIKES 1 TOTAL MISSIONS 2

PILOTS SIGNATURE [Signature]

CONFIDENTIAL WHEN FILLED OUT

CONFIDENTIAL WHEN FILLED OUT

VMO-2 (OV-10) AFTER ACTION REPORT (AAR) DATE 17 Oct '69

1. MISSION# 15A FLT TIME 2.3 FLT CODE 103 IN SUP OF 12 MDDW

2. NO OF A/C 1 TOTAL SORTIES 1 TOTAL TASKS 3

TASKS: a. Admin/Liaison f. Paradrop k. Armed Recon
 b. Vis Recon g. Med-Evac l. Arty Spot
 c. Photo Recon h. PsyWar m. Naval Gunfire
 d. TAC(A) i. Convoy Escort n. Trng.
 e. Helo Escort j. Comd/Control o. Other (Spec.)
 Supp Fire

3. CAS/DAS FLIGHTS CONTROLLED: PILOT φ A/O 2
 USMC 2 USN φ USAF φ OTHER (SPEC) _____

4. ORDNANCE EXPENDED: RKTS-HE 37 WP 14 7.62 0 FLARES _____ OTHER _____

5. OV-10 BDA: CONF KBA _____ STRUCT DEST _____ STRUCT DAM _____

6. FIRE INCIDENT DATA: NONE LIGHT MODERATE HEAVY COORD: _____
 SMALL ARMS AW AA .30CAL .50CAL OTHER _____
 FIRE OBSERVED FIRE HEARD FIRE REPORTED BY _____

7. NO. OF HITS RECEIVED _____ CAL. _____

8. NARRATIVE SUMMARY OF FLIGHTS: TAC(A) for AVE 14 AT 080530
TAC(A) for BAGSHAW C14 AT 080497. Supp Fire on BT080497

9. RECON TEAMS SUPPORTED:

TEAM	COORDS	EXTR.	INSRT.	FLIP FLOP
TEAM	COORDS	EXTR.	INSRT.	FLIP FLOP
TEAM	COORDS	EXTR.	INSRT.	FLIP FLOP

TOTAL FLT TIME IN SUPPORT OF RECON _____

10. NO OF SIGNIFICANT SIGHTINGS: _____

11. CREWS: BU. NO. 155488 PILOT CPT JOHNSON, M. A/O L. FREINER
 BU. NO. _____ PILOT _____ A/O _____

12. FLIGHTS 3 STRIKES φ TOTAL MISSIONS 3

PILOTS SIGNATURE Michael Johnson

CONFIDENTIAL WHEN FILLED OUT

CONFIDENTIAL WHEN FILLED OUT

VMO-2 (OV-10) AFTER ACTION REPORT (AAR) DATE 17 Oct 69

1. MISSION# 15M FLT TIME 27 FLT CODE 103 IN SUP OF G/2/1 & L/3/7

2. NO OF A/C 1 TOTAL SORTIES _____ TOTAL TASKS 2

- TASKS:
- a. Admin/Liaison
 - b. Vis Recon
 - c. Photo Recon
 - d. TAC (A)
 - e. Helo Escort
 - f. Paradrop
 - g. Med-Evac
 - h. PsyWar
 - i. Convoy Escort
 - j. Comd/Control
 - k. Armed Recon
 - l. Arty Spot
 - m. Naval Gunfire
 - n. Trng.
 - o. Other (Spec.)
 - 0. ~~OV-10A~~ ORD

3. CAS/DAS FLIGHTS CONTROLLED: PILOT φ A/O φ
USMC _____ USN _____ USAF _____ OTHER (SPEC) _____

4. ORDNANCE EXPENDED: RKTS - HE 14 WP 8 7.62 500 FLARES _____ OTHER _____

5. OV-10 BDA: CONF KBA φ STRUCT DEST _____ STRUCT DAM _____

6. FIRE INCIDENT DATA: NONE LIGHT MODERATE HEAVY COORD: _____
SMALL ARMS AW AA .30CAL .50CAL OTHER _____
FIRE OBSERVED FIRE HEARD FIRE REPORTED BY _____

7. NO. OF HITS RECEIVED φ CAL. _____

8. NARRATIVE SUMMARY OF FLIGHTS: WORKED WITH H/2/7
IN BT 094642 DELIVERED OV-10 ORD OJ AT 999288

9. RECON TEAMS SUPPORTED:

TEAM _____	COORDS _____	EXTR. _____	INSRT. _____	FLIP FLOP _____
TEAM _____	COORDS _____	EXTR. _____	INSRT. _____	FLIP FLOP _____
TEAM _____	COORDS _____	EXTR. _____	INSRT. _____	FLIP FLOP _____

TOTAL FLT TIME IN SUPPORT OF RECON φ

10. NO OF SIGNIFICANT SIGHTINGS: φ

11. CREWS: BU. NO. 155426 PILOT LTHUFFMAN A/O LT FRISBIE
BU. NO. _____ PILOT _____ A/O _____

12. FLIGHTS 1 STRIKES φ TOTAL MISSIONS 1

PILOTS SIGNATURE [Signature]

CONFIDENTIAL WHEN FILLED OUT

CONFIDENTIAL WHEN FILLED OUT

VMO-2 (OV-10) AFTER ACTION REPORT (AAR) DATE 17 Oct 69

1. MISSION# 15K FLT TIME 2.5 FLT CODE 1 IN SUP OF 1st Mar Div

2. NO OF A/C 1 TOTAL SORTIES _____ TOTAL TASKS 1

- TASKS:
- | | | |
|-------------------------|------------------|---------------------|
| a. Admin/Laison | f. Paratroop | k. Armed Recon |
| b. Vis Recon | g. Med-Evac | <u>l. Arty Spot</u> |
| c. Photo Recon | h. PsyWar | m. Naval Gunfire |
| d. TAC (A) | i. Convoy Escort | n. Trng. |
| e. Helo Escort | j. Comd/Control | o. Other (Spec.) |

3. CAS/DAS FLIGHTS CONTROLLED: PILOT _____ A/O _____
USMC _____ USN _____ USAF _____ OTHER (SPEC) _____

4. ORDNANCE EXPENDED: RKTS-HE _____ WP 37.62 FLARES _____ OTHER _____

5. OV-10 BDA: CONF ~~KBA~~ STRUCT DEST _____ STRUCT DAM _____

6. FIRE INCIDENT DATA: NONE _____ LIGHT _____ MODERATE _____ HEAVY _____ COORD: _____
SMALL ARMS AW AA .30CAL .50CAL OTHER _____
FIRE OBSERVED _____ FIRE HEARD _____ FIRE REPORTED BY _____

7. NO. OF HITS RECEIVED _____ CAL. _____

8. NARRATIVE SUMMARY OF FLIGHTS: MMAF D → 1st Mar Div message
DND D → 26 1685 Arty SPOT from
LATIN D → BT 0947. CTR TIME 1240
D → MMAF

9. RECON TEAMS SUPPORTED:

TEAM <u>1</u>	COORDS _____	EXTR. _____	INSRT. _____	FLIP FLOP _____
TEAM _____	COORDS _____	EXTR. _____	INSRT. _____	FLIP FLOP _____
TEAM _____	COORDS _____	EXTR. _____	INSRT. _____	FLIP FLOP _____

TOTAL FLT TIME IN SUPPORT OF RECON _____

10. NO OF SIGNIFICANT SIGHTINGS: _____

11. CREWS: BU. NO. 155423 PILOT K. J. J. USDJ A/O Kipperton
BU. NO. _____ PILOT _____ A/O _____

12. FLIGHTS 1 STRIKES 0 TOTAL MISSIONS _____

PILOTS SIGNATURE [Signature]
CONFIDENTIAL WHEN FILLED OUT

CONFIDENTIAL WHEN FILLED OUT
AFTER ACTION REPORT (AAR AH-1G)

DATE 12 OCT 69

1. MSN# 5 FLT TIME 5.1 FLT CODE 174 IN SUPPORT OF 1ST MAR DIV

2. NO OF A/C 2 TOTAL NO. OF SORTIES 14 TASKS 1

AH (14) () TAC(A) () () VR () () MAINT () () FIRE SUP () ()
A/L () () VIP () () COM () () REC () () OTHER () ()

3. FIRE INCIDENT DATA: NONE LIGHT MODERATE HEAVY COORDS: NA
SMALL ARMS AW AA .30 CAL .50 CAL OTHER NA
FIRE OBSERVED FIRE HEARD FIRE REPORTED BY NA

NO. OF HITS RECEIVED 0

4. ORDNANCE EXPENDED: 2.75 0 7.62 0 4.0mm 0

5. AH-1G BDA: KBA CONF 0 POS 0 STRUCT DEST 0 STRUCT DAM 0

6. NARRATIVE SUMMARY OF FLIGHTS: ATD 1230 ATR 1830

MMAF \Rightarrow LZ 490 \Rightarrow MMAF \Rightarrow AT 931885 \Rightarrow BT 105577
^{1 WIA CIV}
MMAF \Rightarrow LZ 490 \Rightarrow MMAF
^{1 WIA VCS}

7. CREW A/C# 12 A/C# 13 A/C# _____

PILOT SIMMONS SOLIDAY _____

CO-PILOT SWICKARD BLAIR _____

8. FLIGHTS 3 STRIKES 0 TOTAL # OF MSNS 3

OPERATIONAL DISCREPANCIES: YES _____ NO X

FLIGHT LEADERS SIGNATURE [Signature]

DUTY OFFICERS SIGNATURE [Signature]

CONFIDENTIAL WHEN FILLED OUT

CONFIDENTIAL WHEN FILLED OUT
AFTER ACTION REPORT (AAR AH-1G)

DATE 17 OCT 69

1. MSN# 5 FLT TIME ~~5.1~~ FLT CODE 174 IN SUPPORT OF 1ST MAR DIV

2. NO OF A/C 2 TOTAL NO. OF SORTIES 20 TASKS 1

AH (0) () TAC (A) () () VR () () MAINT () () FIRE SUP () ()
A/L () () VIP () () COM () () REC () () OTHER () ()

3. FIRE INCIDENT DATA: NONE LIGHT MODERATE HEAVY COORDS: NA
SMALL ARMS AW AA .30 CAL .50 CAL OTHER NA
FIRE OBSERVED FIRE HEARD FIRE REPORTED BY NA

NO. OF HITS RECEIVED 0

4. ORDNANCE EXPENDED: 2.75 0 7.62 0 14.0mm 0

5. AH-1G BDA: KBA CONF 0 POS 0 STRUCT DEST 0 STRUCT DAM 0

6. NARRATIVE SUMMARY OF FLIGHTS: ATD 0630 MATR 1230

MMAF ^{2 ROOT ILL US} D LZ 490 ^{1 CIV WIA 1 PRI} D BT 080580 ^{1 WIA REPTED} D MMAF ^{1 WIA REPTED} D BT 122603 ^{1 ARVN WIA} D
MMAF ^{2 ILL US 1 PRI} D LIBERTY BRIDGE ^{1 WIA REPTED 1 ROOT} D MMAF ^{1 WIA REPTED} D BT 115625 ^{1 ARVN WIA} D LZ 43
D MMAF ^{1 WIA REPTED} D

7. CREW A/C# 12 A/C# 13 A/C# _____

PILOT SIMPSONS SOLIDAY

CO-PILOT DUBAS BLAIR

8. FLIGHTS 4 STRIKES 0 TOTAL # OF MSNS 4

OPERATIONAL DISCREPANCIES: YES _____ NO X

FLIGHT LEADERS SIGNATURE R.J. Simmons

DUTY OFFICERS SIGNATURE R.O. Loh

CONFIDENTIAL WHEN FILLED OUT

CONFIDENTIAL WHEN FILLED OUT
AFTER ACTION REPORT (AAR AH-1G)

DATE 17 Oct 69

1. MSN# 19 FLT TIME 12.8 FLT CODE 1T4 IN SUPPORT OF 7th Mar

2. NO OF A/C 2 TOTAL NO. OF SORTIES 46 TASKS 1

AH (46) (1) TAC (A) () () VR () () MAINT () () FIRE SUP () ()
A/L () () VIP () () COM () () REC () () OTHER () ()

3. FIRE INCIDENT DATA: NONE LIGHT MODERATE HEAVY COORDS: ∅
SMALL ARMS AW AA .30 CAL .50 CAL OTHER ∅
FIRE OBSERVED FIRE HEARD FIRE REPORTED BY ∅

NO. OF HITS RECEIVED ∅

4. ORDNANCE EXPENDED: 2.75 ∅ 7.62 ∅ 40mm ∅

5. AH-1G BDA: KBA CONF ∅ POS ∅ STRUCT DEST ∅ STRUCT DAM ∅

6. NARRATIVE SUMMARY OF FLIGHTS: ATD 0745 ATR 1545

MMAF → LZ Baldy → BT 085490 Bag Shaw Team C → BT 107471 Bag
Shaw Team D → BT 089402 Whiskey Two → LZ Baldy (R) →
AT 931365 Chili Pepper Team → AT 907358 Chili Pepper Team F →
AT 957377 Chili Pepper Team G → AT 931365 Chili Pepper Team
→ LZ Baldy (R) → BT 008328 Bench Mark Team L → LZ Baldy
→ AT 907358 Chili Pepper Team F → LZ RYDER → AT 955215
India One → LZ Ross → LZ Baldy (R) → BT 108428 Bag

7. CREW A/C# 3 A/C# 8 A/C# _____

PILOT Blanton Witzell

CO-PILOT Dunstan Daly

8. FLIGHTS 4 STRIKES ∅ TOTAL # OF MSNS 4

OPERATIONAL DISCREPANCIES: YES _____ NO ✓

FLIGHT LEADERS SIGNATURE [Signature]

DUTY OFFICERS SIGNATURE _____

CONFIDENTIAL WHEN FILLED OUT

Shaw B → BT 103433 Bag Shaw B one → LZ Ross → LZ Ryd
→ LZ Baldy → MMAF (R)

CONFIDENTIAL WHEN FILLED OUT
AFTER ACTION REPORT (AAR AH-1G)

DATE 17 Jul 69

1. MSN# 21 FLT TIME 44 FLT CODE 174 IN SUPPORT OF 3MAF

2. NO OF A/C 2 TOTAL NO. OF SORTIES 8 TASKS 1

AH (8) (1) TAC (A) () () VR () () MAINT () () FIRE SUP () ()
A/L () () VIP () () COM () () REC () () OTHER () ()

3. FIRE INCIDENT DATA: ~~NONE~~ LIGHT MODERATE HEAVY COORDS: _____
SMALL ARMS AW AA .30 CAL .50 CAL OTHER _____
FIRE OBSERVED FIRE HEARD FIRE REPORTED BY _____

NO. OF HITS RECEIVED 0

4. ORDNANCE EXPENDED: 2.75 44 7.62 1800 40mm 200

5. AH-1G BDA: KBA CONF 2 POS 0 STRUCT DEST 0 STRUCT DAM 0

6. NARRATIVE SUMMARY OF FLIGHTS: ATD 0745 ATR 0905

MMAF → BN Hoa → Hill 65 → Liberty Bridge
→ MMAF (R)

Two confirmed KBA AT 886 544

7. CREW A/C# 17 A/C# 14 A/C# _____

PILOT Miller, D Bartlett

CO-PILOT Nichols Baker

8. FLIGHTS 1 STRIKES 0 TOTAL # OF MSNS 1

OPERATIONAL DISCREPANCIES: YES _____ NO ✓

FLIGHT LEADERS SIGNATURE A.E.P. Miller

DUTY OFFICERS SIGNATURE Donald M. McVay

CONFIDENTIAL WHEN FILLED OUT

CONFIDENTIAL WHEN FILLED OUT
AFTER ACTION REPORT (AAR AH-1G)

DATE 17/10 Oct 69

1. MSN# 5/4 FLT TIME 4.9 FLT CODE 374 IN SUPPORT OF III MAF

2. NO OF A/C 2 TOTAL NO. OF SORTIES 14 TASKS 1

AH (V) (1) TAC(A) () () VR () () MAINT () () FIRE SUP () ()
A/L () () VIP () () COM () () REC () () OTHER () ()

3. FIRE INCIDENT DATA: NONE LIGHT MODERATE HEAVY COORDS: None
SMALL ARMS AW AA .30 CAL .50 CAL OTHER None
FIRE OBSERVED FIRE HEARD FIRE REPORTED BY None

NO. OF HITS RECEIVED None

4. ORDNANCE EXPENDED: 2.75 7.62 40mm

5. AH-1G BDA: KBA CONF POS STRUCT DEST STRUCT DAM

6. NARRATIVE SUMMARY OF FLIGHTS: ATD 1845 WATR 0630

MMAF → AT 077487 (BAGSHAW CHARLIE 1 / 1 U.S. WIA EMERGENCY 50
→ BT 053697 (ARNICA 5 2 ARUN ILL FEVER EMERGENCY 5P)*
→ MMAF (R) → LZ BALDY (BAD Actor 14 / ARUN ILL 2
US WIA EMERGENCY 5Q) → MMAF (R) → HILL 55
(POOP BOY / US WIA EMERGENCY 5A) → MMAF (R)

7. CREW A/C# 14 A/C# 8 A/C#

PILOT 1st Lt Henry Cpt Nickerson

CO-PILOT 1st Lt Henry Cpt Henry

8. FLIGHTS 3 STRIKES TOTAL # OF MSNS 3

OPERATIONAL DISCREPANCIES: YES NO (SEE BACK)*

FLIGHT LEADERS SIGNATURE H B Henry

DUTY OFFICERS SIGNATURE

CONFIDENTIAL WHEN FILLED OUT

CONFIDENTIAL WHEN FILLED OUT

VMO-2 (OV-10) AFTER ACTION REPORT (AAR) DATE 17 Oct 69

1. MISSION# 203 FLT TIME 1.8 FLT CODE 1V3 IN SUP OF 3rd RECON BN

2. NO OF A/C 1 TOTAL SORTIES 2 TOTAL TASKS 2

- TASKS:
- a. Admin/Liaison
 - b. Vis Recon
 - c. Photo Recon
 - d. TAC (A)
 - e. Helo Escort
 - f. Paratroop
 - g. Med-Evac
 - h. PsyWar
 - i. Convoy Escort
 - j. Comd/Control
 - k. Armed Recon
 - l. Arty Spot
 - m. Naval Gunfire
 - n. Trng.
 - o. Other (Spec.)

3. CAS/D&S FLIGHTS CONTROLLED: PILOT / A/O /
USMC / USN / USAF / OTHER (SPEC) /

4. ORDNANCE EXPENDED: RKTS-HE / WP 7.62 FLARES / OTHER /

5. OV-10 BDA: CONF KBA / STRUCT DEST / STRUCT DAM /

6. FIRE INCIDENT DATA: NONE LIGHT MODERATE HEAVY COORD: /
SMALL ARMS AW AA .30CAL .50CAL OTHER /
FIRE OBSERVED FIRE HEARD FIRE REPORTED BY /

7. NO. OF HITS RECEIVED / CAL. /

8. NARRATIVE SUMMARY OF FLIGHTS: RECON INSERTS AND EXTRACTION

9. RECON TEAMS SUPPORTED:

TEAM <u>CHAINWORK</u>	COORDS <u>YD 21347</u>	EXTR. <u>INSRT</u>	FLIP FLOP
TEAM <u>BLACKBIRDS</u>	COORDS <u>YD 18842</u>	EXTR. <u>INSRT</u>	FLIP FLOP
TEAM <u>/</u>	COORDS <u>/</u>	EXTR. <u>INSRT</u>	FLIP FLOP

TOTAL FLT TIME IN SUPPORT OF RECON 1.8

10. NO OF SIGNIFICANT SIGHTINGS: /

11. CREWS: BU. NO. 155425 PILOT HERBERT A/O Chapman
BU. NO. / PILOT / A/O /

12. FLIGHTS 1 STRIKES / TOTAL MISSIONS 1

PILOTS SIGNATURE [Signature]

CONFIDENTIAL WHEN FILLED OUT

CONFIDENTIAL WHEN FILLED OUT

VMO-2 (OV-10) AFTER ACTION REPORT (AAR) DATE 17 OCT 69

1. MISSION# 98-3 FLT TIME 2.6 FLT CODE 1V3 IN SUP OF 3 MAR DIU

2. NO OF A/C 1 TOTAL SORTIES 1 TOTAL TASKS 2

- TASKS:
- | | | |
|---------------------|------------------|------------------|
| a. Admin/Laison | f. Paratroop | k. Armed Recon |
| <u>b. Vis Recon</u> | g. Med-Evac | l. Arty Spot |
| c. Photo Recon | h. PsyWar | m. Naval Gunfire |
| <u>d. TAC (A)</u> | i. Convoy Escort | n. Trng. |
| e. Helo Escort | j. Comd/Control | o. Other (Spec.) |

3. CAS/DKS FLIGHTS CONTROLLED: PILOT 1 A/O 0
 USMC 1 USN 0 USAF 0 OTHER (SPEC) 0

4. ORDNANCE EXPENDED: RKTS-HE — WP 3 7.62 — FLARES — OTHER —

5. OV-10 BDA: CONF KBA — STRUCT DEST — STRUCT DAM —

6. FIRE INCIDENT DATA: NONE LIGHT MODERATE HEAVY COORD: —
 SMALL ARMS AW AA .30CAL .50CAL OTHER —
 FIRE OBSERVED FIRE HEARD FIRE REPORTED BY —

7. NO. OF HITS RECEIVED — CAL. —

8. NARRATIVE SUMMARY OF FLIGHTS: 2AN LOVEBUG 160 FOR
ECHO 74 ON XD 958598 BDA 100/100, NR SAME
GRID

9. RECON TEAMS SUPPORTED:

TEAM <u>—</u>	COORDS <u>—</u>	EXTR. <u>—</u>	INSRT. <u>—</u>	FLIP FLOP <u>—</u>
TEAM <u>—</u>	COORDS <u>—</u>	EXTR. <u>—</u>	INSRT. <u>—</u>	FLIP FLOP <u>—</u>
TEAM <u>—</u>	COORDS <u>—</u>	EXTR. <u>—</u>	INSRT. <u>—</u>	FLIP FLOP <u>—</u>

TOTAL FLT TIME IN SUPPORT OF RECON —

10. NO OF SIGNIFICANT SIGHTINGS: —

11. CREWS: BU. NO. 155785 PILOT WT ELLISON A/O WT LEWIS
 BU. NO. — PILOT — A/O —

12. FLIGHTS 2 STRIKES 0 TOTAL MISSIONS 2

PILOTS SIGNATURE Walter A. Ellison

CONFIDENTIAL WHEN FILLED OUT

CONFIDENTIAL WHEN FILLED OUT

VMO-2 (OV-10) AFTER ACTION REPORT (AAR) DATE 17 Oct 69

1. MISSION# 98-4 508E FLT TIME 1.7 FLT CODE 1V3 IN SUP OF 3RD MARDIV

2. NO OF A/C 1 TOTAL SORTIES 1 TOTAL TASKS 1

- TASKS:
- a. Admin/Laison
 - b. Vis Recon
 - c. Photo Recon
 - d. TAC (A)
 - e. Helo Escort
 - f. Paratroop
 - g. Med-Evac
 - h. PsyWar
 - i. Convoy Escort
 - j. Comd/Control
 - k. Armed Recon
 - l. Arty Spot
 - m. Naval Gunfire
 - n. Trng.
 - o. Other (Spec.)

3. CAS/DKS FLIGHTS CONTROLLED: PILOT A/O
USMC _____ USN _____ USAF _____ OTHER (SPEC) _____

4. ORDNANCE EXPENDED: RKTS HE WP 7.62 FLARES _____ OTHER _____

5. OV-10 BDA: CONF KBA _____ STRUCT DEST _____ STRUCT DAM _____

6. FIRE INCIDENT DATA: NONE LIGHT MODERATE HEAVY COORD: _____
SMALL ARMS AW AA .30CAL .50CAL OTHER _____
FIRE OBSERVED FIRE HEARD FIRE REPORTED BY _____

7. NO. OF HITS RECEIVED _____ CAL. _____

8. NARRATIVE SUMMARY OF FLIGHTS: 1R BRID 9559 19460
FOR E2/4

9. RECON TEAMS SUPPORTED:

TEAM _____	COORDS _____	EXTR. _____	INSRT. _____	FLIP FLOP _____
TEAM _____	COORDS _____	EXTR. _____	INSRT. _____	FLIP FLOP _____
TEAM _____	COORDS _____	EXTR. _____	INSRT. _____	FLIP FLOP _____

TOTAL FLT TIME IN SUPPORT OF RECON _____

10. NO OF SIGNIFICANT SIGHTINGS: _____

11. CREWS: BU. NO. 155424 PILOT PAOT NALE A/O LT GRANDO
BU. NO. _____ PILOT _____ A/O _____

12. FLIGHTS 1 STRIKES 0 TOTAL MISSIONS 1

PILOTS SIGNATURE B. S. Nale

CONFIDENTIAL WHEN FILLED OUT

CONFIDENTIAL WHEN FILLED OUT

VMO-2 (OV-10) AFTER ACTION REPORT (AAR) DATE 17 Oct 69

1. MISSION# ⁹⁸⁻⁵ 508E FLT TIME 2.5 FLT CODE 113 IN SUP OF 3RD MALDIV

2. NO OF A/C 1 TOTAL SORTIES 1 TOTAL TASKS 2

- TASKS:
- a. Admin/Laison
 - b. Vis Recon
 - c. Photo Recon
 - d. TAC(A)
 - e. Helo Escort
 - f. Paratroop
 - g. Med-Evac
 - h. PsyWar
 - i. Convoy Escort
 - j. Comd/Control
 - k. Armed Recon
 - l. Arty Spot
 - m. Naval Gunfire
 - n. Trng.
 - Other (Spec.) *Suppressive Fire*

3. CAS/DAS FLIGHTS CONTROLLED: PILOT 0 A/O _____
USMC _____ USN _____ USAF _____ OTHER (SPEC) _____

4. ORDNANCE EXPENDED: RKTS-HE 14 WP 7 7.62 500 FLARES _____ OTHER _____

5. OV-10 BDA: CONF KBA _____ STRUCT DEST _____ STRUCT DAM _____

6. FIRE INCIDENT DATA: NONE LIGHT MODERATE HEAVY COORD: _____
SMALL ARMS AW AA .30CAL .50CAL OTHER _____
FIRE OBSERVED FIRE HEARD FIRE REPORTED BY _____

7. NO. OF HITS RECEIVED _____ CAL. _____

8. NARRATIVE SUMMARY OF FLIGHTS: General VR For 3RD DIV G-2
Suppressive Fire on snipers ATX09948 working for ELKHUNTER
Fox 1

9. RECON TEAMS SUPPORTED:

TEAM _____	COORDS _____	EXTR. _____	INSRT. _____	FLIP FLOP _____
TEAM _____	COORDS _____	EXTR. _____	INSRT. _____	FLIP FLOP _____
TEAM _____	COORDS _____	EXTR. _____	INSRT. _____	FLIP FLOP _____

TOTAL FLT TIME IN SUPPORT OF RECON _____

10. NO OF SIGNIFICANT SIGHTINGS: _____

11. CREWS: BU. NO. 155485 PILOT BURIN A/O Hyde
BU. NO. _____ PILOT _____ A/O _____

12. FLIGHTS 1 STRIKES _____ TOTAL MISSIONS 1

PILOTS SIGNATURE [Signature]

CONFIDENTIAL WHEN FILLED OUT

CONFIDENTIAL WHEN FILLED OUT

VMO-2 (OV-10) AFTER ACTION REPORT (AAR) DATE 17 OCTOBER 1969

1. MISSION# ⁹⁸⁻⁶ 508B FLT TIME 2.7 FLT CODE 1V3 IN SUP OF 3RD MARDIV

2. NO OF A/C 1 TOTAL SORTIES 1 TOTAL TASKS 2

- TASKS:
- | | | |
|---------------------|------------------|---------------------|
| a. Admin/Laison | f. Paradrop | k. Armed Recon |
| b. <u>Vis Recon</u> | g. Med-Evac | <u>l. Arty Spot</u> |
| c. Photo Recon | h. PsyWar | m. Naval Gunfire |
| d. TAC (A) | i. Convoy Escort | n. Trng. |
| e. Helo Escort | j. Comd/Control | o. Other (Spec.) |

3. CAS/DAS FLIGHTS CONTROLLED: PILOT — A/O —
USMC — USN — USAF — OTHER (SPEC) —

4. ORDNANCE EXPENDED: RKTS-HE — WP 1 7.62 — FLARES — OTHER —

5. OV-10 BDA: CONF KBA — STRUCT DEST — STRUCT DAM —

6. FIRE INCIDENT DATA NONE LIGHT MODERATE HEAVY COORD: —
SMALL ARMS AW AA .30CAL .50CAL OTHER —
FIRE OBSERVED FIRE HEARD FIRE REPORTED BY —

7. NO. OF HITS RECEIVED 0 CAL. —

8. NARRATIVE SUMMARY OF FLIGHTS: VR & COVER SWEEP FOR F-1 3/4
VIC YD 00 49, VR & ARTY SPOT FOR B 2/4 XD 943617

9. RECON TEAMS SUPPORTED:

TEAM <u>—</u>	COORDS <u>—</u>	EXTR. <u>—</u>	INSRT. <u>—</u>	FLIP FLOP <u>—</u>
TEAM <u>—</u>	COORDS <u>—</u>	EXTR. <u>—</u>	INSRT. <u>—</u>	FLIP FLOP <u>—</u>
TEAM <u>—</u>	COORDS <u>—</u>	EXTR. <u>—</u>	INSRT. <u>—</u>	FLIP FLOP <u>—</u>

TOTAL FLT TIME IN SUPPORT OF RECON —

10. NO OF SIGNIFICANT SIGHTINGS: 0

11. CREWS: BU. NO. 155424 PILOT CAPT. LLOYD A10 LT. CURLEY
BU. NO. — PILOT — A10 —

12. FLIGHTS 1 STRIKES 0 TOTAL MISSIONS 1

PILOTS SIGNATURE Calvin A. Lloyd

CONFIDENTIAL WHEN FILLED OUT

CONFIDENTIAL WHEN FILLED OUT

VMO-2 (OV-10) AFTER ACTION REPORT (AAR) DATE 17 Oct 69

1. MISSION# S080 FLT TIME 2.3 FLT CODE 143 IN SUP OF 3 MAR DIV

2. NO OF A/C 1 TOTAL SORTIES 1 TOTAL TASKS 2

TASKS: a. Admin/Liaison f. Paradrop k. Armed Recon
 (b) Vis Recon g. Med-Evac l. Arty Spot
 c. Photo Recon h. PsyWar m. Naval Gunfire
 d. TAC (A) (i) Convoy Escort n. Trng.
 e. Helo Escort j. Comd/Control o. Other (Spec.)

3. CAS/DAS FLIGHTS CONTROLLED: PILOT _____ A/O _____
USMC _____ USN _____ USAF _____ OTHER (SPEC) _____

4. ORDNANCE EXPENDED: RKTS-HE _____ WP 7.62 FLARES _____ OTHER _____

5. OV-10 BDA: CONF KBA _____ STRUCT DEST _____ STRUCT DAM _____

6. FIRE INCIDENT DATA: NONE LIGHT MODERATE HEAVY COORD: _____
SMALL ARMS AW AA .30CAL .50CAL OTHER _____
FIRE OBSERVED FIRE HEARD FIRE REPORTED BY _____

7. NO. OF HITS RECEIVED _____ CAL. _____

8. NARRATIVE SUMMARY OF FLIGHTS: CONVOY ESCORT FROM
VANDY TO ROCKPILE AND UP COVER FOR ISTANBUL
YO ~~135~~ 135755

9. RECON TEAMS SUPPORTED:
 TEAM ISTANBUL COORDS YD125755 EXTR. _____ INSRT. _____ FLIP FLOP _____
 TEAM _____ COORDS _____ EXTR. _____ INSRT. _____ FLIP FLOP _____
 TEAM _____ COORDS _____ EXTR. _____ INSRT. _____ FLIP FLOP _____

TOTAL FLT TIME IN SUPPORT OF RECON .5

10. NO OF SIGNIFICANT SIGHTINGS: 0

11. CREWS: BU. NO. 55425 PILOT COPT BRACY A/O LT GRAND
BU. NO. _____ PILOT _____ A/O _____

12. FLIGHTS 1 STRIKES _____ TOTAL MISSIONS 1

PILOTS SIGNATURE R.A. Bracy

CONFIDENTIAL WHEN FILLED OUT

CONFIDENTIAL WHEN FILLED OUT

VMO-2 (OV-10) AFTER ACTION REPORT (AAR) DATE 17 OCT 69

1. MISSION# ⁹⁸⁻¹ 5088 FLT TIME 2.4 FLT CODE IN3 IN SUP OF 3RD MARDIN

2. NO OF A/C 1 TOTAL SORTIES 1 TOTAL TASKS 2

- TASKS:
- | | | |
|---------------------|-------------------------|------------------|
| a. Admin/Laison | f. Paradrop | k. Armed Recon |
| b. Vis Recon | g. Med-Evac | l. Arty Spot |
| c. Photo Recon | h. PsyWar | m. Naval Gunfire |
| d. TAC (A) | i. Convoy Escort | n. Trng. |
| e. Helo Escort | j. Comd/Control | o. Other (Spec.) |

3. CAS/DAS FLIGHTS CONTROLLED: PILOT A/O
USMC USN USAF OTHER (SPEC)

4. ORDNANCE EXPENDED: RKTS-HE 0 WP 137.62200 FLARES OTHER

5. OV-10 BDA: CONF KBA STRUCT DEST STRUCT DAM

6. FIRE INCIDENT DATA: NONE LIGHT MODERATE HEAVY COORD: SMALL ARMS AW AA .30CAL .50CAL OTHER
FIRE OBSERVED FIRE HEARD FIRE REPORTED BY

7. NO. OF HITS RECEIVED CAL.

8. NARRATIVE SUMMARY OF FLIGHTS: VR FOR E 2/4 AT GRID
XD 9360. VR GRID 807420. COVERED ROAD
SWEET FROM ROCK FILE TO VCB.

9. RECON TEAMS SUPPORTED:

TEAM <u></u>	COORDS <u></u>	EXTR. <u></u>	INSRT. <u></u>	FLIP FLOP <u></u>
TEAM <u></u>	COORDS <u></u>	EXTR. <u></u>	INSRT. <u></u>	FLIP FLOP <u></u>
TEAM <u></u>	COORDS <u></u>	EXTR. <u></u>	INSRT. <u></u>	FLIP FLOP <u></u>

TOTAL FLT TIME IN SUPPORT OF RECON

10. NO OF SIGNIFICANT SIGHTINGS: 0

11. GRAMS: BU. NO. 155424 PILOT CAPT NALE A/O LT CURLEY
BU. NO. PILOT A/O

12. FLIGHTS 1 STRIKES 0 TOTAL MISSIONS 1

PILOTS SIGNATURE B. S. Nale

CONFIDENTIAL WHEN FILLED OUT

CONFIDENTIAL WHEN FILLED OUT

VMO-2 (OV-10) AFTER ACTION REPORT (AAR) DATE 17 OCT 69

1. MISSION# 505 FLT TIME .9 FLT CODE 3v3 IN SUP OF 3rd MAR DW
 2. NO OF A/C 1 TOTAL SORTIES 2 TOTAL TASKS 1

- TASKS: a. Admin/Laison f. Paradrop k. Armed Recon
 b. Vis Recon g. Med-Evac l. Arty Spot
 c. Photo Recon h. PsyWar m. Naval Gunfire
 d. TAC (A) i. Convoy Escort n. Trng.
 e. Helo Escort j. Comd/Control o. Other (Spec.)

3. CAS/DAS FLIGHTS CONTROLLED: PILOT A/O
 USMC USN USAF OTHER (SPEC)

4. ORDNANCE EXPENDED: RKTS-HE WP 7.62 FLARES OTHER

5. OV-10 BDA: CONF KBA STRUCT DEST STRUCT DAM

6. FIRE INCIDENT DATA: NONE LIGHT MODERATE HEAVY COORD:
 SMALL ARMS AW AA .30CAL .50CAL OTHER
 FIRE OBSERVED FIRE HEARD FIRE REPORTED BY

7. NO. OF HITS RECEIVED CAL.

8. NARRATIVE SUMMARY OF FLIGHTS: Flew To Quang Tri
To stand by for night mortar watch

9. RECON TEAMS SUPPORTED:
 TEAM COORDS EXTR. INSRT! FLIP FLOP
 TEAM COORDS EXTR. INSRT! FLIP FLOP
 TEAM COORDS EXTR. INSRT. FLIP FLOP

TOTAL FLT TIME IN SUPPORT OF RECON

10. NO OF SIGNIFICANT SIGHTINGS:

11. CREWS: BU. NO. 55485 PILOT CAPT BRACEY A/O LT FORTUNE
 BU. NO. PILOT A/O

12. FLIGHTS 1 STRIKES TOTAL MISSIONS 1

PILOTS SIGNATURE R.A. Bracey

CONFIDENTIAL WHEN FILLED OUT

CONFIDENTIAL WHEN FILLED OUT

VMO-2 (OV-10) AFTER ACTION REPORT (AAR) DATE 17 Oct 1969

1. MISSION# 509 989 FLT TIME 2.4 FLT CODE 343 IN SUP OF 3RD MARDIV

2. NO OF A/C 1 TOTAL SORTIES 1 TOTAL TASKS 1

- TASKS:
- a. Admin/Laison
 - b. Vis Recon
 - c. Photo Recon
 - d. TAC (A)
 - e. Helo Escort
 - f. Paradrop
 - g. Med-Evac
 - h. PsyWar
 - i. Convoy Escort
 - j. Comd/Control
 - k. Armed Recon
 - l. Arty Spot
 - m. Naval Gunfire
 - n. Trng.
 - o. Other (Spec.) *MORTAR PATROL*

3. CAS/DAS FLIGHTS CONTROLLED: PILOT A/O
USMC USN USAF OTHER (SPEC)

4. ORDNANCE EXPENDED: RKTS-HE WP 7.62 FLARES OTHER

5. OV-10 BDA: CONF KBA STRUCT DEST STRUCT DAM

6. FIRE INCIDENT DATA: NONE LIGHT MODERATE HEAVY COORD:
SMALL ARMS AW AA .30CAL .50CAL OTHER
FIRE OBSERVED FIRE HEARD FIRE REPORTED BY

7. NO. OF HITS RECEIVED CAL.

8. NARRATIVE SUMMARY OF FLIGHTS: Worked Purple and Orange Areas.

9. RECON TEAMS SUPPORTED:

TEAM <u> </u>	COORDS <u> </u>	EXTR. <u> </u>	INSRT. <u> </u>	FLIP FLOP <u> </u>
TEAM <u> </u>	COORDS <u> </u>	EXTR. <u> </u>	INSRT. <u> </u>	FLIP FLOP <u> </u>
TEAM <u> </u>	COORDS <u> </u>	EXTR. <u> </u>	INSRT. <u> </u>	FLIP FLOP <u> </u>

TOTAL FLT TIME IN SUPPORT OF RECON

10. NO OF SIGNIFICANT SIGHTINGS:

11. CREWS: BU. NO. 155453 PILOT BURIN A/O HYDE
BU. NO. PILOT A/O

12. FLIGHTS 1 STRIKES TOTAL MISSIONS 1

PILOTS SIGNATURE *C. Burns*

CONFIDENTIAL WHEN FILLED OUT

CONFIDENTIAL WHEN FILLED OUT

VMO-2 (OV-10) AFTER ACTION REPORT (AAR) DATE 17 Oct 69

1. MISSION# 505 78-7 FLT TIME 1.7 FLT CODE 3V3 IN SUP OF 3RD MARDIV

2. NO OF A/C 1 TOTAL SORTIES 1 TOTAL TASKS 2

TASKS: a. Admin/Laison f. Paratroop k. Armed Recon
 b. Vis Recon g. Med-Evac l. Arty Spot
 c. Photo Recon h. PsyWar m. Naval Gunfire
 d. TAC (A) i. Convoy Escort n. Trng.
 e. Helo Escort j. Comd/Control o. Other (Spec.) Suppressive Fire

3. CAS/DAS FLIGHTS CONTROLLED: PILOT / A/O /
 USMC / USN / USAF / OTHER (SPEC) /

4. ORDNANCE EXPENDED: RKTS-HE 14 WP 14 7.62 1000 FLARES / OTHER /

5. OV-10 BDA: CONF KBA / STRUCT DEST / STRUCT DAM /

6. FIRE INCIDENT DATA: NONE LIGHT MODERATE HEAVY COORD: /
 SMALL ARMS AW AA .30CAL .50CAL OTHER /
FIRE OBSERVED FIRE HEARD FIRE REPORTED BY Recon / ourselves

7. NO. OF HITS RECEIVED / CAL. /

8. NARRATIVE SUMMARY OF FLIGHTS: Scramble for Ismuth Recon
Team in contact. Worked moment 238 for flares
and own ord. in suppressive fires. YD 1375

9. RECON TEAMS SUPPORTED:
 TEAM Ismuth COORDS YD 1375 EXTR. / INSRT. / FLIP FLOP /
 TEAM / COORDS / EXTR. / INSRT. / FLIP FLOP /
 TEAM / COORDS / EXTR. / INSRT. / FLIP FLOP /

TOTAL FLT TIME IN SUPPORT OF RECON 1.7

10. NO OF SIGNIFICANT SIGHTINGS: /

11. CREWS: BU. NO. 155485 PILOT BURIN A/O HYDE
 BU. NO. / PILOT / A/O /

12. FLIGHTS / STRIKES 1 TOTAL MISSIONS 2

PILOTS' SIGNATURE [Signature]

CONFIDENTIAL WHEN FILLED OUT

1000 7/16

CONFIDENTIAL WHEN FILLED OUT
AFTER ACTION REPORT (AAR AH-1G)

DATE 18 Oct 69

1. MSN# 24 FLT TIME 2.2 FLT CODE ITY IN SUPPORT OF 1ST MAW

2. NO OF A/C 4 TOTAL NO. OF SORTIES 4 TASKS 1

AH (4) (1) TAG (A) () () VR () () MAINT () () FIRE SUP () ()
A/L () () VIP () () COM () () REC () () OTHER () ()

3. FIRE INCIDENT DATA: NONE LIGHT MODERATE HEAVY COORDS:
SMALL ARMS AW AA .30 CAL .50 CAL OTHER
FIRE OBSERVED FIRE HEARD FIRE REPORTED BY Pf

NO. OF HITS RECEIVED _____

4. ORDNANCE EXPENDED: 2.75 ⁵⁰ 7.62 2025 40mm 1

5. AH-1G BDA: KBA CONF 0 POS 0 STRUCT DEST 0 STRUCT DAM 0

6. NARRATIVE SUMMARY OF FLIGHTS: ATD 0630 MATR 0740

Two C. BRAS IN SUPPORT OF STRIKE
AT 9960 + AT 9959. EXPENDED ordnance to
prep zones MAF (R)

7. CREW A/C# YS11 A/C# YS13 A/C# _____
PILOT Chadgroux Thompson
CO-PILOT Boller Daly

8. FLIGHTS 1 STRIKES 0 TOTAL # OF MSNS 1

OPERATIONAL DISCREPANCIES: YES _____ NO Facella

FLIGHT LEADERS SIGNATURE _____

DUTY OFFICERS SIGNATURE _____

CONFIDENTIAL WHEN FILLED OUT

CONFIDENTIAL WHEN FILLED OUT
AFTER ACTION REPORT (AAR AH-1G)

DATE 18 OCT 69

1. MSN# 21 FLT TIME 6.9 FLT CODE 174 IN SUPPORT OF THE MAF

2. NO OF A/C 2 TOTAL NO. OF SORTIES 5 TASKS 1

AH (5) (1) TAG (A) () () VR () () MAINT () () FIRE SUP () ()
A/L () () VIP () () COM () () REC () () OTHER () ()

3. FIRE INCIDENT DATA: NONE LIGHT MODERATE HEAVY COORDS: _____
SMALL ARMS AW AA .30 CAL .50 CAL OTHER _____
FIRE OBSERVED FIRE HEARD FIRE REPORTED BY _____

NO. OF HITS RECEIVED 0

4. ORDNANCE EXPENDED: 2.75 0 7.62 0 4.0mm 0

5. AH-1G BDA: MIA CONF 0 POS 0 STRUCT DEST 0 STRUCT DAM 0

6. NARRATIVE SUMMARY OF FLIGHTS: ATD 1020 ATR 1410

MAF → AN HOA → AT 835488 → AN HOA
(R) → AT 828527 → MAF (R)

7. CREW A/C# 11 A/C# 13 A/C# _____

PILOT COL CHALLER J. MURPHY

CO-PILOT KANE DALY

8. FLIGHTS 2 STRIKES 0 TOTAL # OF MSNS 2

OPERATIONAL DISCREPANCIES: YES _____ NO 4

FLIGHT LEADERS SIGNATURE [Signature]

DUTY OFFICERS SIGNATURE [Signature]

CONFIDENTIAL WHEN FILLED OUT

CONFIDENTIAL WHEN FILLED OUT
AFTER ACTION REPORT (AAR AH-1G)

DATE 18 Oct 69

1. MSN# 5 FLT TIME 2.9 FLT CODE 174 IN SUPPORT OF 1st Mar Div.

2. NO OF A/C 2 TOTAL NO. OF SORTIES 10 TASKS 1

AH (10) (1) TAC(A) () () VR () () MAINT () () FIRE SUP () ()
A/L () () VIP () () COM () () REC () () OTHER () ()

3. FIRE INCIDENT DATA: NONE LIGHT MODERATE HEAVY COORDS: 0
SMALL ARMS: AW AA .30 CAL .50 CAL OTHER 0
FIRE OBSERVED FIRE HEARD FIRE REPORTED BY 0

NO. OF HITS RECEIVED 0

4. ORDNANCE EXPENDED: 2.75 0 7.62 0 14mm 0

5. AH-1G BDA: KBA CONF 0 POS 0 STRUCT DEST 0 STRUCT DAM 0

6. NARRATIVE SUMMARY OF FLIGHTS: ATD 0600 ATR 1230

MMAF → Liberty Bdg Average Team 1R US → MMAF
→ An Hoa Cayene 1-4 1P US → Hill 65 1P US
→ MMAF. (R)

7. CREW A/C# 17 A/C# 14 A/C# _____
PILOT Creech Soliday
CO-PILOT Dunstan Boller

WEIGHTS 1 STRIKES 0 TOTAL # OF MSNS 1

OPERATIONAL DISCREPANCIES: YES _____ NO ✓

FLIGHT LEADERS SIGNATURE CW Dunstan

DUTY OFFICERS SIGNATURE _____

CONFIDENTIAL WHEN FILLED OUT

CONFIDENTIAL WHEN FILLED OUT
AFTER ACTION REPORT (AAR AH-1G)

DATE 18 Oct 69

1. MSN# 5 FLT TIME 2.9 FLT CODE 174 IN SUPPORT OF 1 Mar Div

2. NO OF A/C 2 TOTAL NO. OF SORTIES 4 TASKS 1

AH (4) (1) TAC (A) () () VR () () MAINT () () FIRE SUP () ()
A/L () () VIP () () COM () () REC () () OTHER () ()

3. FIRE INCIDENT DATA NONE LIGHT MODERATE HEAVY COORDS: _____
SMALL ARMS AW AA .30 CAL .50 CAL OTHER _____
FIRE OBSERVED FIRE HEARD FIRE REPORTED BY _____

NO. OF HITS RECEIVED 0

4. ORDNANCE EXPENDED: 2.75 0 7.62 0 40mm 0

5. AH-1G BDA: KBA CONF 0 POS 0 STRUCT DEST 0 STRUCT DAM 0

6. NARRATIVE SUMMARY OF FLIGHTS: ATD 1230 NATR 1830

MMAF 07 AT 98558.3 #SF 12(ME) 07
MMAF 07 BT 013578 12 1P(ME) crew catch
07 MMAF (R)

7. CREW A/C# 17 A/C# 14 A/C# _____

PILOT Waltrip Mitcell _____

CO-PILOT Keith MASSEY _____

8. FLIGHTS 1 STRIKES 0 TOTAL # OF MSNS 1

OPERATIONAL DISCREPANCIES: YES _____ NO ✓

FLIGHT LEADERS SIGNATURE [Signature]

DUTY OFFICERS SIGNATURE [Signature]

CONFIDENTIAL WHEN FILLED OUT

CONFIDENTIAL WHEN FILLED OUT
AFTER ACTION REPORT (AAR AH-1G)

DATE 18 OCT 69

1. MSN# 19/11 FLT TIME 28 FLT CODE 174 IN SUPPORT OF THMAF

2. NO OF A/C 2 TOTAL NO. OF SORTIES 5 TASKS 2

AH () () TAC (A) () () VR () () MAINT () () FIRE SUP () ()
A/L () () VIP () () COM () () REC () () OTHER () ()

3. FIRE INCIDENT DATA: ~~NONE~~ LIGHT MODERATE HEAVY COORDS: φ
SMALL ARMS AW AA .30 CAL .50 CAL OTHER φ
FIRE OBSERVED FIRE HEARD FIRE REPORTED BY φ

NO. OF HITS RECEIVED φ

4. ORDNANCE EXPENDED: 2.75 70 7.62 800 40mm φ

5. AH-1G BDA: KBA CONF φ POS φ STRUCT DEST φ STRUCT DAM φ

6. NARRATIVE SUMMARY OF FLIGHTS: ATD 1610 ATR 1847

(11 M) ZEMERG 2 PRIOR
DE LZ BALDY AT 995365 DE LZ BALDY DE
BT 20593 DE THMAF. FIRED ORDNANCE FOR
CREWCUT 'A'

7. CREW A/C# 8 A/C# 5 A/C# _____
PILOT DEBLANC SOLIDAY
CO-PILOT KANE BOBLER

8. FLIGHTS 1 STRIKES φ TOTAL # OF MSNS 1

OPERATIONAL DISCREPANCIES: YES _____ NO ✓

FLIGHT LEADERS SIGNATURE [Signature]

DUTY OFFICERS SIGNATURE [Signature]

CONFIDENTIAL WHEN FILLED OUT

CONFIDENTIAL WHEN FILLED OUT

VMO-2 (OV-10) AFTER ACTION REPORT (AAR) DATE 18 Oct 69

1. MISSION# 15N FLT TIME 2.5 FLT CODE UV3 IN SUP OF 1ST MAR DIV

2. NO OF A/C 1 TOTAL SORTIES 1 TOTAL TASKS 3

- TASKS:
- a. Admin/Liaison
 - b. Vis Recon
 - c. Photo Recon
 - d. TAC (A)
 - e. Helo Escort
 - f. Paradrop
 - g. Med-Evac
 - h. PsyWar
 - i. Convoy Escort
 - j. Comd/Control
 - k. Armed Recon
 - l. Arty Spot
 - m. Naval Gunfire
 - n. Trng.
 - o. Other (Spec.)

3. CAS/DAS FLIGHTS CONTROLLED: PILOT Ø A/O Ø
USMC Ø USN Ø USAF Ø OTHER (SPEC) Ø

4. ORDNANCE EXPENDED: RKTS-HE 37 WP Ø 7.62 Ø FLARES Ø OTHER Ø

5. OV-10 BDA: CONF KBA Ø STRUCT DEST Ø STRUCT DAM Ø

6. FIRE INCIDENT DATA: ~~None~~ LIGHT MODERATE HEAVY COORD: _____
SMALL ARMS AW AA .30CAL .50CAL OTHER _____
FIRE OBSERVED FIRE HEARD FIRE REPORTED BY _____

7. NO. OF HITS RECEIVED Ø CAL. _____

8. NARRATIVE SUMMARY OF FLIGHTS: C-130 PLANE WATCH DAMAGED TO AN HOA, ARTY MSN FOR F/2/S AT AT 819589, VR 601 NO ISLAND

9. RECON TEAMS SUPPORTED:

TEAM	COORDS	EXTR.	INSRT.	FLIP FLOP
<u>1</u>	<u>1</u>			
<u>1</u>	<u>1</u>			
<u>1</u>	<u>1</u>			

TOTAL FLT TIME IN SUPPORT OF RECON Ø

10. NO OF SIGNIFICANT SIGHTINGS: Ø

11. CREWS: BU. NO. 155498 PILOT LT. COL. MORIARTY A/O LT. EVINRUDE
BU. NO. _____ PILOT _____ A/O _____

12. FLIGHTS 1 STRIKES Ø TOTAL MISSIONS 1

PILOTS SIGNATURE [Signature]

CONFIDENTIAL WHEN FILLED OUT

CONFIDENTIAL WHEN FILLED OUT

VMO-2 (OV-10) AFTER ACTION REPORT (AAR) DATE 18 OCT 69

1. MISSION# 24A FLT TIME 2.4 FLT CODE 103 IN SUP OF 15th MAR DIV

2. NO OF A/C 1 TOTAL SORTIES 1 TOTAL TASKS 2

- TASKS:
- a. Admin/Liaison
 - b. Vis Recon
 - c. Photo Recon
 - d. TAC (A)
 - e. Helo Escort
 - f. Paratroop
 - g. Med-Evac
 - h. PsyWar
 - i. Convoy Escort
 - j. Comd/Control
 - k. Armed Recon
 - l. Arty Spot
 - m. Naval Gunfire
 - n. Trng.
 - o. Other (Spec.)

3. CAS/DAS FLIGHTS CONTROLLED: PILOT ✓ A/O
USMC ✓ USN USAF OTHER (SPEC)

4. ORDNANCE EXPENDED: RKTS-HE 13 WP 377.62 FLARES OTHER

5. OV-10 BDA: CONF KBA STRUCT DEST STRUCT DAM

6. FIRE INCIDENT DATA: NONE LIGHT MODERATE HEAVY COORD:
SMALL ARMS AW AA .30CAL .50CAL OTHER
FIRE OBSERVED FIRE HEARD FIRE REPORTED BY

7. NO. OF HITS RECEIVED CAL:

8. NARRATIVE SUMMARY OF FLIGHTS: Ran (5) flights of air for Aroma Strike Mission - Ran the air at the AT 998602, AT 998592, AT 993603, AT 993594, AND AT 008550. UR's for Aroma and found no sightings to report.

9. RECON TEAMS SUPPORTED:

TEAM <u> </u>	COORDS <u> </u>	EXTR. <u> </u>	INSRT. <u> </u>	FLIP FLOP <u> </u>
TEAM <u> </u>	COORDS <u> </u>	EXTR. <u> </u>	INSRT. <u> </u>	FLIP FLOP <u> </u>
TEAM <u> </u>	COORDS <u> </u>	EXTR. <u> </u>	INSRT. <u> </u>	FLIP FLOP <u> </u>

TOTAL FLT TIME IN SUPPORT OF RECON

10. NO OF SIGNIFICANT SIGHTINGS:

11. CREWS: BU. NO. 155488 PILOT MAJ. JOHNSON A/O LT. MORRIS
BU. NO. PILOT A/O

12. FLIGHTS 2 STRIKES 0 TOTAL MISSIONS 2

PILOTS' SIGNATURE [Signature]

CONFIDENTIAL WHEN FILLED OUT

CONFIDENTIAL WHEN FILLED OUT

VMO-2 (OV-10) AFTER ACTION REPORT (AAR) DATE 18 Oct 67

1. MISSION# 15B FLT TIME 2,3 FLT CODE 1V3 IN SUP OF 12 MA&D IV

2. NO OF A/C 1 TOTAL SORTIES 1 TOTAL TASKS 2

TASKS: a. Admin/Liaison f. Paratroop k. Armed Recon
 b. Vis Recon g. Med-Evac l. Arty Spot
 c. Photo Recon h. PsyWar m. Naval Gunfire
 2 d. TAC (A) i. Convoy Escort n. Trng.
 e. Helo Escort j. Comd/Control o. Other (Spec.)

3. CAS/D&S FLIGHTS CONTROLLED: PILOT 2 A/O —
 USMC 2 USN — USAF — OTHER (SPEC) —

4. ORDNANCE EXPENDED: RKTS-HE — WP 8 7.62 — FLARES — OTHER —

5. OV-10 BDA: CONF KBA — STRUCT DEST — STRUCT DAM —

6. FIRE INCIDENT DATA: NONE LIGHT MODERATE HEAVY COORD: —
 SMALL ARMS AW AA .30CAL .50CAL OTHER —
 FIRE OBSERVED FIRE HEARD FIRE REPORTED BY —

7. NO. OF HITS RECEIVED — CAL. —

8. NARRATIVE SUMMARY OF FLIGHTS: 1st for AIRNOSE 14
AT 882553 & AT 883551 - 1st for BENCHMARK M14
on AT 979354

9. RECON TEAMS SUPPORTED:

TEAM	COORDS	EXTR.	INSRT.	FLIP FLOP
TEAM	COORDS	EXTR.	INSRT.	FLIP FLOP
TEAM	COORDS	EXTR.	INSRT.	FLIP FLOP

TOTAL FLT TIME IN SUPPORT OF RECON —

10. NO OF SIGNIFICANT SIGHTINGS: —

11. CREWS: BU. NO. 155423 PILOT MARK PETERSON A/O H. FREIHER
 BU. NO. — PILOT — A/O —

12. FLIGHTS 3 STRIKES 0 TOTAL MISSIONS 3

PILOTS SIGNATURE [Signature]

CONFIDENTIAL WHEN FILLED OUT

CONFIDENTIAL WHEN FILLED OUT

VMO-2 (OV-10) AFTER ACTION REPORT (AAR) DATE 18 Oct 69

1. MISSION# 15C FLT TIME 2.4 FLT CODE 103 IN SUP OF 1st Mac Div

2. NO OF A/C 1 TOTAL SORTIES 1 TOTAL TASKS 2

- TASKS:
- a. Admin/Liaison
 - b. Vis Recon
 - c. Photo Recon
 - d. TAC (A)
 - e. Helo Escort
 - f. Paradrop
 - g. Med-Evac
 - h. PsyWar
 - i. Convoy Escort
 - j. Comd/Control
 - k. Armed Recon
 - l. Arty Spot
 - m. Naval Gunfire
 - n. Trng.
 - o. Other (Spec.) C-130 use

3. CAS/DAS FLIGHTS CONTROLLED: PILOT Ø A/O Ø
USMC _____ USN _____ USAF _____ OTHER (SPEC) _____

4. ORDNANCE EXPENDED: RKTS-HE Ø WP Ø 7.62 _____ FLARES _____ OTHER _____

5. OV-10 BDA: CONF KBA _____ STRUCT DEST _____ STRUCT DAM _____

6. FIRE INCIDENT DATA: NONE LIGHT MODERATE HEAVY COORD: _____
SMALL ARMS AW AA .30CAL .50CAL OTHER _____
FIRE OBSERVED FIRE HEARD FIRE REPORTED BY _____

7. NO. OF HITS RECEIVED Ø CAL. _____

8. NARRATIVE SUMMARY OF FLIGHTS: Escorted C-130 in & out of an area - near Nappy Valley + Rags
Buck Area - negative sighting

9. RECON TEAMS SUPPORTED:

TEAM	COORDS	EXTR.	INSRT.	FLIP	FLOP
TEAM	COORDS	EXTR.	INSRT.	FLIP	FLOP
TEAM	COORDS	EXTR.	INSRT.	FLIP	FLOP

TOTAL FLT TIME IN SUPPORT OF RECON _____

10. NO OF SIGNIFICANT SIGHTINGS: Ø

11. CREWS: BU. NO. 156426 PILOT Lower A/O HENBSTRIIT
BU. NO. _____ PILOT _____ A/O _____

12. FLIGHTS 1 STRIKES _____ TOTAL MISSIONS 1

PILOTS SIGNATURE Lower

CONFIDENTIAL WHEN FILLED OUT

CONFIDENTIAL WHEN FILLED OUT

VMO-2 (OV-10) AFTER ACTION REPORT (AAR) DATE 18 Oct 69

1. MISSION# 15D FLT TIME 2.4 FLT CODE 103 IN SUP OF 1ST MARDIV

2. NO OF A/C 1 TOTAL SORTIES 1 TOTAL TASKS 2

- TASKS:
- a. Admin/Liaison
 - b. Vis Recon
 - c. Photo Recon
 - d. TAC (A)
 - e. Helo Escort
 - f. Paradrop
 - g. Med-Evac
 - h. PsyWar
 - i. Convoy Escort
 - j. Comd/Control
 - k. Armed Recon
 - l. Arty Spot
 - m. Naval Gunfire
 - n. Trng.
 - o. Other (Spec.)
 - o. C130 ESCORT

3. CAS/DAS FLIGHTS CONTROLLED: PILOT φ
 USMC _____ USN _____ USAF _____ OTHER (SPEC) _____

4. ORDNANCE EXPENDED: RKTS-HE φ WP 7.62 FLARES _____ OTHER _____

5. OV-10 BDA: CONF KBA φ STRUCT DEST _____ STRUCT DAM _____

6. FIRE INCIDENT DATA: NONE LIGHT MODERATE HEAVY COORD: _____
 SMALL ARMS AW AA .30CAL .50CAL OTHER _____
 FIRE OBSERVED FIRE HEARD FIRE REPORTED BY _____

7. NO. OF HITS RECEIVED φ CAL. _____

8. NARRATIVE SUMMARY OF FLIGHTS: C130 ESCORT FROM AN HOB
AND VR OF AT 8046, 8146, 8246. WORKED WITH PAL
JOEY AND VR'D ZC 1835141 WITH NEG SIGHTINGS. LOCATED
WHAT APPEARED TO BE FOOD DRYING AT BT 018552

9. RECON TEAMS SUPPORTED: VR for them
 TEAM PAL JOEY COORDS ZC 182493 EXTR. _____ INSRT. _____ FLIP FLOP _____
 TEAM _____ COORDS _____ EXTR. _____ INSRT. _____ FLIP FLOP _____
 TEAM _____ COORDS _____ EXTR. _____ INSRT. _____ FLIP FLOP _____

TOTAL FLT TIME IN SUPPORT OF RECON .4

10. NO OF SIGNIFICANT SIGHTINGS: φ?

11. CREWS: BU. NO. 155416 PILOT Capt PAULSON A/O LT FRISBIE
 BU. NO. _____ PILOT _____ A/O _____

12. FLIGHTS 1 STRIKES φ TOTAL MISSIONS 1

PILOT'S SIGNATURE _____

CONFIDENTIAL WHEN FILLED OUT

CONFIDENTIAL WHEN FILLED OUT

VMO-2 (OV-10) AFTER ACTION REPORT (AAR) DATE 18 Oct

1. MISSION# 156 FLT TIME 2.5 FLT CODE 143 IN SUP OF 1st Recon

2. NO OF A/C _____ TOTAL SORTIES _____ TOTAL TASKS _____

- TASKS:
- | | | |
|---------------------|------------------|------------------|
| a. Admin/Liaison | f. Paradrop | k. Armed Recon |
| <u>b.</u> Vis Recon | g. Med-Evac | l. Arty Spot |
| c. Photo Recon | h. PsyWar | m. Naval Gunfire |
| <u>d.</u> TAC (A) | i. Convoy Escort | n. Trng. |
| e. Helo Escort | j. Comd/Control | o. Other (Spec.) |

3. CAS/DAS FLIGHTS CONTROLLED: PILOT 1 A/O _____
USMC _____ USN _____ USAF _____ OTHER (SPEC) _____

4. ORDNANCE EXPENDED: RKTS-HE 14 WP 14 7.62 500 FLARES _____ OTHER _____

5. OV-10 BDA: CONF KBA _____ STRUCT DEST _____ STRUCT DAM _____

6. FIRE INCIDENT DATA: NONE LIGHT MODERATE HEAVY COORD: _____
SMALL ARMS AW AA .30CAL .50CAL OTHER _____
FIRE OBSERVED FIRE HEARD FIRE REPORTED BY _____

7. NO. OF HITS RECEIVED _____ CAL. _____

8. NARRATIVE SUMMARY OF FLIGHTS: Ran one flight of our
for South Vietnam.

9. RECON TEAMS SUPPORTED:

TEAM _____	COORDS _____	EXTR. _____	INSRT. _____	FLIP FLOP _____
TEAM _____	COORDS _____	EXTR. _____	INSRT. _____	FLIP FLOP _____
TEAM _____	COORDS _____	EXTR. _____	INSRT. _____	FLIP FLOP _____

TOTAL FLT TIME IN SUPPORT OF RECON 2.5

10. NO OF SIGNIFICANT SIGHTINGS: _____

11. CREWS: BU. NO. 135457 PILOT Capt. A. J. King A/O H. G. ...
BU. NO. _____ PILOT _____ A/O _____

12. FLIGHTS 2 STRIKES 0 TOTAL MISSIONS 2

PILOTS SIGNATURE [Signature]

CONFIDENTIAL WHEN FILLED OUT

CONFIDENTIAL WHEN FILLED OUT

VMO-2 (OV-10) AFTER ACTION REPORT (AAR) DATE 18 Oct 69

1. MISSION# 151 FLT TIME 2.2 FLT CODE / IN SUP OF 1ST

2. NO OF A/C TOTAL SORTIES TOTAL TASKS

- TASKS:
- a. Admin/Liaison
 - b. Vis Recon
 - c. Photo Recon
 - d. TAC (A)
 - e. Helo Escort
 - f. Paradrop
 - g. Med-Evac
 - h. PsyWar
 - i. Convoy Escort
 - j. Comd/Control
 - k. Armed Recon
 - l. Arty Spot
 - m. Naval Gunfire
 - n. Trng.
 - o. Other (Spec.) RECON

3. CAS/DAS FLIGHTS CONTROLLED: PILOT ✓ A/O
USMC ✓ USN USAF OTHER (SPEC)

4. ORDNANCE EXPENDED: RKTS-HE 29 WP 24 7.62 1200 FLARES OTHER

5. OV-10 BDA: CONF KBA STRUCT DEST STRUCT DAM

6. FIRE INCIDENT DATA: NONE LIGHT MODERATE HEAVY COORD:
SMALL ARMS AW AA 30CAL 50CAL OTHER
FIRE OBSERVED FIRE HEARD FIRE REPORTED BY

7. NO. OF HITS RECEIVED CAL.

8. NARRATIVE SUMMARY OF FLIGHTS: MMAF D-> AT 894313 COVER
RECON D-> CHILPEPA Air STRIKE LOVE BUL COI
AT AT 95535 D-> Beachmark 'M' Air STRIKE
1/2 (bom) 153 AT 980354 D-> LIL ARNER
AT 894313 COVER MOVE COMPLETE D-> MMAF

9. RECON TEAMS SUPPORTED:

TEAM <u>LIL ARNER</u>	COORDS <u>894313</u>	EXTR. <u> </u>	INSRT. <u> </u>	FLIP FLOP <u> </u>
TEAM <u> </u>	COORDS <u> </u>	EXTR. <u> </u>	INSRT. <u> </u>	FLIP FLOP <u> </u>
TEAM <u> </u>	COORDS <u> </u>	EXTR. <u> </u>	INSRT. <u> </u>	FLIP FLOP <u> </u>

TOTAL FLT TIME IN SUPPORT OF RECON .8

10. NO OF SIGNIFICANT SIGHTINGS:

11. CREWS: BU. NO. 155417 PILOT Sower A/O
BU. NO. PILOT A/O

12. FLIGHTS 3 STRIKES 0 TOTAL MISSIONS 3

PILOTS SIGNATURE Sower

CONFIDENTIAL WHEN FILLED OUT

CONFIDENTIAL WHEN FILLED OUT

VMO-2 (OV-10) AFTER ACTION REPORT (AAR) DATE 17 SEP 69

1. MISSION# 15J FLT TIME 2.2 FLT CODE 143 IN SUP OF 5th

2. NO OF A/C 1 TOTAL SORTIES 1 TOTAL TASKS 2

- TASKS:
- a. Admin/Liaison
 - b. Vis Recon
 - c. Photo Recon
 - d. TAC (A)
 - e. Helo Escort
 - f. Paradrop
 - g. Med-Evac
 - h. PsyWar
 - i. Convoy Escort
 - j. Comd/Control
 - k. Armed Recon
 - l. Arty Spot
 - m. Naval Gunfire
 - n. Trng.
 - o. Other (Spec.)

3. CAS/DKS FLIGHTS CONTROLLED: PILOT Paulson A/O D. F. ...
USMC 1-LR 153 USN _____ USAF _____ OTHER (SPEC) _____

4. ORDNANCE EXPENDED: RKTS-HE _____ WP 8 7.62 FLARES _____ OTHER _____

5. OV-10 BDA: CONF KBA _____ STRUCT DEST _____ STRUCT DAM _____

6. FIRE INCIDENT DATA: NONE LIGHT MODERATE HEAVY COORD: _____
SMALL ARMS AW AA .30CAL .50CAL OTHER _____
FIRE OBSERVED FIRE HEARD FIRE REPORTED BY _____

7. NO. OF HITS RECEIVED _____ CAL. _____

8. NARRATIVE SUMMARY OF FLIGHTS: 1st LP 153 RT 05259
VR 9952, 9953
AD 97633

9. RECON TEAMS SUPPORTED:

TEAM	COORDS	EXTR.	INSRT.	FLIP FLOP
TEAM <u>1</u>	COORDS <u>1</u>	EXTR. <u>1</u>	INSRT. <u>1</u>	FLIP FLOP <u>1</u>
TEAM <u>2</u>	COORDS <u>1</u>	EXTR. <u>1</u>	INSRT. <u>1</u>	FLIP FLOP <u>1</u>
TEAM <u>3</u>	COORDS <u>1</u>	EXTR. <u>1</u>	INSRT. <u>1</u>	FLIP FLOP <u>1</u>

TOTAL FLT TIME IN SUPPORT OF RECON _____

10. NO OF SIGNIFICANT SIGHTINGS: 1

11. CREWS: BU. NO. 15423 PILOT Paulson A/O D. F. ...
BU. NO. _____ PILOT _____ A/O _____

12. FLIGHTS 1 STRIKES _____ TOTAL MISSIONS 1

PILOTS SIGNATURE EW Paulson

CONFIDENTIAL WHEN FILLED OUT

CONFIDENTIAL WHEN FILLED OUT

VMO-2 (OV-10) AFTER ACTION REPORT (AAR) DATE 18 Oct 69

1. MISSION# 15K FLT TIME 2.2 FLT CODE 103 IN SUP OF 1ST MAR DIV

2. NO OF A/C 1 TOTAL SORTIES 1 TOTAL TASKS _____

- TASKS:
- a. Admin/Liaison
 - b. Vis Recon
 - c. Photo Recon
 - d. TAC(A)
 - e. Helo Escort
 - f. Paradrop
 - g. Med-Evac
 - h. PsyWar
 - i. Convoy Escort
 - j. Comd/Control
 - k. Armed Recon
 - l. Arty Spot
 - m. Naval Gunfire
 - n. Trng.
 - o. Other (Spec) Fire suppress

3. CAS/DAS FLIGHTS CONTROLLED: PILOT _____ A/O _____
USMC 0 USN 0 USAF 0 OTHER (SPEC) 0

4. ORDNANCE EXPENDED: RKTS - HE 20 WP 27.62 300 FLARES _____ OTHER _____

5. OV-10 BDA: CONF KBA _____ STRUCT DEST _____ STRUCT DAM _____

6. FIRE INCIDENT DATA: NONE LIGHT MODERATE HEAVY COORD: _____
SMALL ARMS AW AA .30CAL .50CAL OTHER _____
FIRE OBSERVED FIRE HEARD FIRE REPORTED BY _____

7. NO. OF HITS RECEIVED _____ CAL. _____

8. NARRATIVE SUMMARY OF FLIGHTS: VR'd for 21L Abner Recon
Dec AT 8730 + fired to suppress enemy
VR'd for I/3/7 Dec AT 96035.3 w/ heavy trail activity
VR'd for M/S/7 w/ no sig signif. sightings

9. RECON TEAMS SUPPORTED:

TEAM _____	COORDS _____	EXTR. _____	INSRT. _____	FLIP FLOP _____
TEAM _____	COORDS _____	EXTR. _____	INSRT. _____	FLIP FLOP _____
TEAM _____	COORDS _____	EXTR. _____	INSRT. _____	FLIP FLOP _____

TOTAL FLT TIME IN SUPPORT OF RECON _____

10. NO OF SIGNIFICANT SIGHTINGS: 1

11. CREWS: BU. NO. 155488 PILOT CAPT. CLIFTON A/O HELLMAN
BU. NO. _____ PILOT _____ A/O _____

12. FLIGHTS 2 STRIKES _____ TOTAL MISSIONS 2

PILOTS' SIGNATURE Rev Clifton

CONFIDENTIAL WHEN FILLED OUT

CONFIDENTIAL WHEN FILLED OUT

VMO-2 (OV-10) AFTER ACTION REPORT (AAR) DATE 18 Oct 69

1. MISSION# 156 FLT TIME 29 FLT CODE 103 IN SUP OF 1ST MARDIV

2. NO OF A/C 1 TOTAL SORTIES 1 TOTAL TASKS 2

TASKS:

a. Admin/Liaison	f. Paradrop	<input checked="" type="checkbox"/> k. Armed Recon
<input checked="" type="checkbox"/> b. Vis Recon	g. Med-Evac	l. Arty Spot
c. Photo Recon	h. PsyWar	m. Naval Gunfire
d. TAC (A)	i. Convoy Escort	n. Trng.
e. Helo Escort	j. Comd/Control	o. Other (Spec.)

3. CAS/DAS FLIGHTS CONTROLLED: PILOT φ A/O φ
USMC _____ USN _____ USAF _____ OTHER (SPEC) _____

4. ORDNANCE EXPENDED: RKTS-HE φ WP 7.62 FLARES _____ OTHER _____

5. OV-10 BDA: CONF KBA φ STRUCT DEST _____ STRUCT DAM _____

6. FIRE INCIDENT DATA: NONE LIGHT MODERATE HEAVY COORD: _____
SMALL ARMS AW AA .30CAL .50CAL OTHER _____
FIRE OBSERVED FIRE HEARD FIRE REPORTED BY _____

7. NO. OF HITS RECEIVED φ CAL. _____

8. NARRATIVE SUMMARY OF FLIGHTS: ATTEMPTED ARTY REGISTRATION ON ZC 05 758635. INCOMPLETE. VR IN 8246, 8247 (AT)

9. RECON TEAMS SUPPORTED:

TEAM _____	COORDS _____	EXTR. _____	INSRT. _____	FLIP FLOP _____
TEAM _____	COORDS _____	EXTR. _____	INSRT. _____	FLIP FLOP _____
TEAM _____	COORDS _____	EXTR. _____	INSRT. _____	FLIP FLOP _____

TOTAL FLT TIME IN SUPPORT OF RECON φ

10. NO OF SIGNIFICANT SIGHTINGS: φ

11. CREWS: BU. NO. 155416 PILOT LT HUFFMAN A/O LT FRISBIE
BU. NO. _____ PILOT _____ A/O _____

12. FLIGHTS 1 STRIKES φ TOTAL MISSIONS _____

PILOTS SIGNATURE [Signature]

CONFIDENTIAL WHEN FILLED OUT

CONFIDENTIAL WHEN FILLED OUT

VMO-2 (OV-10) AFTER ACTION REPORT (AAR) DATE 18 OCT 69

1. MISSION# SM FLT TIME 2.3 FLT CODE 1 IN SUP OF 1st Man Div

2. NO OF A/C 1 TOTAL SORTIES _____ TOTAL TASKS 1

- TASKS:
- a. Admin/Laison
 - b. Vis Recon
 - c. Photo Recon
 - d. TAC (A)
 - e. Helo Escort
 - f. Paratroop
 - g. Med-Evac
 - h. PsyWar
 - i. Convoy Escort
 - j. Comd/Control
 - k. Armed Recon
 - l. Arty Spot
 - m. Naval Gunfire
 - n. Trng.
 - o. Other (Spec.)

3. CAS/DAS FLIGHTS CONTROLLED: PILOT _____ A/O _____
USMC _____ USN _____ USAF _____ OTHER (SPEC) _____

4. ORDNANCE EXPENDED: RKTS - HE _____ WP 7.62 FLARES _____ OTHER _____

5. OV-10 BDA: CONF KBA _____ STRUCT DEST _____ STRUCT DAM _____

6. FIRE INCIDENT DATA: NONE LIGHT MODERATE HEAVY COORD: _____
SMALL ARMS AW AA .30CAL .50CAL OTHER _____
FIRE OBSERVED _____ FIRE HEARD _____ FIRE REPORTED BY _____

7. NO. OF HITS RECEIVED _____ CAL. _____

8. NARRATIVE SUMMARY OF FLIGHTS: MMAF D> AT 9843
FOR VR D> 20 1958 FOR Recon D>
AT 8853 VR D> MMAF

9. RECON TEAMS SUPPORTED:

TEAM	COORDS	EXTR.	INSRT.	FLIP FLOP
<u>WEDDAM Link</u>	<u>2C 19387</u>			
TEAM _____	COORDS _____	EXTR. _____	INSRT. _____	FLIP FLOP _____
TEAM _____	COORDS _____	EXTR. _____	INSRT. _____	FLIP FLOP _____

TOTAL FLT TIME IN SUPPORT OF RECON 1.4

10. NO OF SIGNIFICANT SIGHTINGS: _____

11. CREWS: BU. NO. 155415 PILOT Canner A/O Kipizama
BU. NO. _____ PILOT _____ A/O _____

12. FLIGHTS 1 STRIKES 0 TOTAL MISSIONS _____

PILOTS SIGNATURE [Signature]

CONFIDENTIAL WHEN FILLED OUT

CONFIDENTIAL WHEN FILLED OUT

VMO-2 (OV-10) AFTER ACTION REPORT (AAR) DATE 18 OCT 69

1. MISSION# 150 FLT TIME 2.1 FLT CODE 103 IN SUP OF 1st MAR DIV

2. NO OF A/C 1 TOTAL SORTIES 1 TOTAL TASKS 2

TASKS: a. Admin/Liaison f. Paradrop k. Armed Recon
 b. Vis Recon g. Med-Evac Arty Spot
 c. Photo Recon h. PsyWar m. Naval Gunfire
 d. TAC(A) i. Convoy Escort n. Trng.
 e. Helo Escort j. Comd/Control o. Other (Spec.)

3. CAS/DAS FLIGHTS CONTROLLED: PILOT A/O
 USMC _____ USN _____ USAF _____ OTHER (SPEC) _____

4. ORDNANCE EXPENDED: RKTS-HE 14 WP 14 7.62 _____ FLARES _____ OTHER _____

5. OV-10 BDA: CONF KBA _____ STRUCT DEST _____ STRUCT DAM _____

6. FIRE INCIDENT DATA: NONE LIGHT MODERATE HEAVY COORD:
 SMALL ARMS AW AA .30CAL .50CAL OTHER _____
 FIRE OBSERVED FIRE HEARD FIRE REPORTED BY _____

7. NO. OF HITS RECEIVED _____ CAL. _____

8. NARRATIVE SUMMARY OF FLIGHTS: RAN ARTY. AT 882542
AND WORKED WITH Recon Wedding Ring
AND Runnaga.

9. RECON TEAMS SUPPORTED:
 TEAM Wedding Ring COORDS 2C195585 EXTR. _____ INSRT. _____ FLIP FLOP _____
 TEAM Runnaga COORDS A1996523 EXTR. _____ INSRT. _____ FLIP FLOP _____
 TEAM _____ COORDS _____ EXTR. _____ INSRT. _____ FLIP FLOP _____

TOTAL FLT TIME IN SUPPORT OF RECON 1.0

10. NO OF SIGNIFICANT SIGHTINGS: _____

11. CREWS: BU. NO. 155451 PILOT MAJ. JAHN A/O LT. MORRIS
 BU. NO. _____ PILOT _____ A/O _____

12. FLIGHTS 1 STRIKES 0 TOTAL MISSIONS 1

PILOTS SIGNATURE J D Jahn

CONFIDENTIAL WHEN FILLED OUT

CONFIDENTIAL WHEN FILLED OUT
AFTER ACTION REPORT (AAR AH-1G)

DATE ⁴¹⁹ 19 Oct 69

1. MSN# 5 FLT TIME 2.9 FLT CODE 3T4 IN SUPPORT OF TII MAF

2. NO OF A/C 2 TOTAL NO. OF SORTIES 8 TASKS 1

AH (8) (1) TAC(A) () () VR () () MAINT () () FIRE SUP () ()
A/L () () VIP () () COM () () REC () () OTHER () ()

3. FIRE INCIDENT DATA: NONE LIGHT MODERATE HEAVY COORDS: _____
SMALL ARMS AW AA .30 CAL .50 CAL OTHER _____
FIRE OBSERVED FIRE HEARD FIRE REPORTED BY _____

NO. OF HITS RECEIVED _____

4. ORDNANCE EXPENDED: 2.75 _____ 7.62 _____ 40mm _____

5. AH-1G BDA: KBA CONF _____ POS _____ STRUCT DEST _____ STRUCT DAM _____

6. NARRATIVE SUMMARY OF FLIGHTS: ATD 1800 ATR 0615

MMAF D AT 910705 Moon Cloud "D" 3 1 Emergency ILLUS
D BT 108471 Bagshaw "D" 14 2 Emergency WIAUS D 5K AT 921537
Average "L" 14 1 Emergency 1 Re Routine D MMAF (RF)

7. CREW A/C# 1 A/C# 11 A/C# _____

PILOT Miller Bartlett

CO-PILOT Gaddis Williams

FLIGHTS 1 STRIKES _____ TOTAL # OF MSNS 1 ✓

OPERATIONAL DISCREPANCIES: YES _____ NO X

FLIGHT LEADERS SIGNATURE A. E. P. Miller

DUTY OFFICERS SIGNATURE _____

CONFIDENTIAL WHEN FILLED OUT

CONFIDENTIAL WHEN FILLED OUT

VMO-2 (OV-10) AFTER ACTION REPORT (AAR) DATE 18 OCTOBER 1969

1. MISSION# 98-8 508 B FLT TIME 2.4 FLT CODE 3V3 IN SUP OF 3RD RECON BN.

2. NO OF A/C 1 TOTAL SORTIES 1 TOTAL TASKS 3

- TASKS:
- | | | |
|-------------------|------------------|-------------------------------------|
| a. Admin/Liaison | f. Paradrop | k. Armed Recon |
| b. Vis Recon | g. Med-Evac | l. Arty Spot |
| c. Photo Recon | h. PsyWar | m. Naval Gunfire |
| <u>d. TAC (A)</u> | i. Convoy Escort | n. Trng. |
| e. Helo Escort | j. Comd/Control | o. Other (Spec.) <u>COMM. RELAY</u> |

3. CAS/DAS FLIGHTS CONTROLLED: PILOT 1 A/O 0
USMC 1 USN _____ USAF _____ OTHER (S REC) _____

4. ORDNANCE EXPENDED: RKTS-HE 3 WP 7.62 FLARES _____ OTHER _____

5. OV-10 BDA: CONF KBA — STRUCT DEST — STRUCT DAM —

6. FIRE INCIDENT DATA: NONE LIGHT MODERATE HEAVY COORD: _____
SMALL ARMS AW AA .30CAL .50CAL OTHER _____
FIRE OBSERVED FIRE HEARD FIRE REPORTED BY _____

7. NO. OF HITS RECEIVED _____ CAL. _____

8. NARRATIVE SUMMARY OF FLIGHTS: VR & TACA FOR RECON TEAM
EVERSHARP 4D 067692 (CAN LORENG 231 2F4 1202A 6D)
1820/1830 100/100 COMM RELAY FOR RECON TEAM
RING BIREARR 4D 132920 STAYED ON STATION UNTIL
TEAM ESTABLISHED RADIO CONTACT WITH THEIR OWN RELAY.

9. RECON TEAMS SUPPORTED:
TEAM EVERSHARP COORDS 4D 067692 EXTR. INSRT. FLIP FLOP
TEAM _____ COORDS _____ EXTR. INSRT. FLIP FLOP
TEAM _____ COORDS _____ EXTR. INSRT. FLIP FLOP

TOTAL FLT TIME IN SUPPORT OF RECON 1.5

10. NO OF SIGNIFICANT SIGHTINGS: 0

11. CREWS: BU. NO. 153424 PILOT CAPT. LLOYD A/O KE CURLEY
BU. NO. _____ PILOT _____ A/O _____

12. FLIGHTS 2 STRIKES 0 TOTAL MISSIONS 2

PILOTS SIGNATURE Capt. A. Lloyd

CONFIDENTIAL WHEN FILLED OUT

CONFIDENTIAL WHEN FILLED OUT

VMO-2 (OV-10) AFTER ACTION REPORT (AAR) DATE 18 OCT 69

1. MISSION# 98-1 FLT TIME 1.9 FLT CODE IV3 IN SUP OF 3RD MAR DIV

2. NO OF A/C 1 TOTAL SORTIES 1 TOTAL TASKS 2

- TASKS:
- a. Admin/Laison
 - b. Vis Recon
 - c. Photo Recon
 - d. TAC (A)
 - e. Helo Escort
 - f. Paratroop
 - g. Med-Evac
 - h. PsyWar
 - i. Convoy Escort
 - j. Comd/Control
 - k. Armed Recon
 - l. Arty Spot
 - m. Naval Gunfire
 - n. Trng.
 - o. Other (Spec.)

3. CAS/DAS FLIGHTS CONTROLLED: PILOT _____ A/O _____
USMC _____ USN _____ USAF _____ OTHER (SPEC) _____

4. ORDNANCE EXPENDED: RKTS-HE _____ WP 7.62 FLARES _____ OTHER _____

5. OV-10 BDA: CONF KBA _____ STRUCT DEST _____ STRUCT DAM _____

6. FIRE INCIDENT DATA: NONE LIGHT MODERATE HEAVY COORD: _____
SMALL ARMS AW AA .30CAL .50CAL OTHER _____
FIRE OBSERVED FIRE HEARD FIRE REPORTED BY _____

7. NO. OF HITS RECEIVED _____ CAL. _____

8. NARRATIVE SUMMARY OF FLIGHTS: VR and CONVOY ESCORT FOR
EX 2/4 XO 9852 to the XO 9948.

9. RECON TEAMS SUPPORTED:

TEAM _____	COORDS _____	EXTR. _____	INSRT. _____	FLIP FLOP _____
TEAM _____	COORDS _____	EXTR. _____	INSRT. _____	FLIP FLOP _____
TEAM _____	COORDS _____	EXTR. _____	INSRT. _____	FLIP FLOP _____

TOTAL FLT TIME IN SUPPORT OF RECON _____

10. NO OF SIGNIFICANT SIGHTINGS: _____

11. CREWS: BU. NO. 155485 PILOT LT ELLISON A/O LT LEWIS
BU. NO. _____ PILOT _____ A/O _____

12. FLIGHTS 1 STRIKES 0 TOTAL MISSIONS 1

PILOTS SIGNATURE Robert H. Ellison

CONFIDENTIAL WHEN FILLED OUT

CONFIDENTIAL WHEN FILLED OUT

VMO-2 (OV-10) AFTER ACTION REPORT (AAR) DATE 18 OCT 69

1. MISSION# 203 FLT TIME 1.9 FLT CODE 143 IN SUP OF 3RD RECON BN

2. NO OF A/C 1 TOTAL SORTIES 2 TOTAL TASKS 1

- TASKS:
- | | | |
|------------------------|------------------|------------------|
| a. Admin/Laison | f. Paradrop | k. Armed Recon |
| b. Vis Recon | g. Med-Evac | l. Arty Spot |
| c. Photo Recon | h. PsyWar | m. Naval Gunfire |
| d. TAG (A) | i. Convoy Escort | n. Trng. |
| <u>(e)</u> Helo Escort | j. Comd/Control | o. Other (Spec.) |

3. CAS/DAS FLIGHTS CONTROLLED: PILOT _____ A/O _____
USMC _____ USN _____ USAF _____ OTHER (SPEC) _____

4. ORDNANCE EXPENDED: RKTS HE WP 7.62 FLARES _____ OTHER _____

5. OV-10 EDA: CONF KBA _____ STRUCT DEST _____ STRUCT DAM _____

6. FIRE INCIDENT DATA: (NONE) LIGHT MODERATE HEAVY COORD: _____
SMALL ARMS AW AA .30CAL .50CAL OTHER _____
FIRE OBSERVED FIRE HEARD FIRE REPORTED BY _____

7. NO. OF HITS RECEIVED _____ CAL. _____

8. NARRATIVE SUMMARY OF FLIGHTS: SEE BELOW

9. RECON TEAMS SUPPORTED:
TEAM WAX COORDS YD170514 EXTR. _____ INSRT. (FLIP FLOP)
TEAM BARCOFT COORDS YD212467 EXTR. _____ INSRT. (FLIP FLOP)
TEAM NOONWATCH COORDS YD165545 EXTR. _____ INSRT. (FLIP FLOP)
15HTMUS YD183742 (EXTR.)
TOTAL FLT TIME IN SUPPORT OF RECON 1.9

10. NO OF SIGNIFICANT SIGHTINGS: 0

11. CREWS: BU. NO. 155425 PILOT CAPT NACE A/O LT FORTUNE
BU. NO. _____ PILOT _____ A/O _____

12. FLIGHTS 1 STRIKES 0 TOTAL MISSIONS 1

PILOTS SIGNATURE B.S. Male

CONFIDENTIAL WHEN FILLED OUT

CONFIDENTIAL WHEN FILLED OUT

VMO-2 (OV-10) AFTER ACTION REPORT (AAR) DATE 18 OCT '69

1. MISSION# 5081 FLT TIME 2.4 FLT CODE 103 IN SUP OF 3rd MAR DIV

2. NO OF A/C 1 TOTAL SORTIES 1 TOTAL TASKS 2

- TASKS:
- a. Admin/Liaison
 - b. Vis Recon
 - c. Photo Recon
 - d. TAC (A)
 - e. Helo Escort
 - f. Paradrop
 - g. Med-Evac
 - h. PsyWar
 - i. Convoy Escort
 - j. Comd/Control
 - k. Armed Recon
 - l. Arty Spot
 - m. Naval Gunfire
 - n. Trng.
 - o. Other (Spec.)

3. CAS/DAS FLIGHTS CONTROLLED: PILOT 1 A/O _____
USMC _____ USN _____ USAF _____ OTHER (SPEC) _____

4. ORDNANCE EXPENDED: RKTS-HE _____ WP 2 7.62 _____ FLARES _____ OTHER _____

5. OV-10 BDA: CONF KBA _____ STRUCT DEST _____ STRUCT DAM _____

6. FIRE INCIDENT DATA: NONE LIGHT MODERATE HEAVY COORD: _____
SMALL ARMS AW AA .30CAL .50CAL OTHER _____
FIRE OBSERVED FIRE HEARD FIRE REPORTED BY _____

7. NO. OF HITS RECEIVED _____ CAL: _____

8. NARRATIVE SUMMARY OF FLIGHTS: VR FOR ECKHUNTER ECNO;
RAN LR 161 AT GC: 49 972 600; 95/95 200 METERS OR
TRNG.

9. RECON TEAMS SUPPORTED:

TEAM _____	COORDS _____	EXTR. _____	INSRT. _____	FLIP FLOP _____
TEAM _____	COORDS _____	EXTR. _____	INSRT. _____	FLIP FLOP _____
TEAM _____	COORDS _____	EXTR. _____	INSRT. _____	FLIP FLOP _____

TOTAL FLT TIME IN SUPPORT OF RECON _____

10. NO OF SIGNIFICANT SIGHTINGS: 1

CREWS: BU. NO. 55453 PILOT CAPT BRACY A/O LT GRAND
BU. NO. _____ PILOT _____ A/O _____

FLIGHTS 2 STRIKES 1 TOTAL MISSIONS 2

PILOTS SIGNATURE R.A. Bracy

CONFIDENTIAL WHEN FILLED OUT

CONFIDENTIAL WHEN FILLED OUT

VMO-2 (OV-10) AFTER ACTION REPORT (AAR) DATE 18 OCTOBER 1969

1. MISSION# ⁹⁸⁻⁴ 508E FLT TIME 2.2 FLT CODE 1V3 IN SUP OF 3RD MARDIV

2. NO OF A/C 1 TOTAL SORTIES 1 TOTAL TASKS 1

- TASKS:
- a. Admin/Liaison
 - b. Vis Recon
 - c. Photo Recon
 - d. TAC (A)
 - e. Helo Escort
 - f. Paradrop
 - g. Med-Evac
 - h. PsyWar
 - i. Convoy Escort
 - j. Comd/Control
 - k. Armed Recon
 - l. Arty Spot
 - m. Naval Gunfire
 - n. Trng.
 - o. Other (Spec.)

3. CAS/DAS FLIGHTS CONTROLLED: PILOT _____ A/O _____
USMC _____ USN _____ USAF _____ OTHER (SPEC) _____

4. ORDNANCE EXPENDED: RKTS-HE _____ WP 7.62 FLARES _____ OTHER _____

5. OV-10 BDA: CONF KBA _____ STRUCT DEST _____ STRUCT DAM _____

6. FIRE INCIDENT DATA: NONE LIGHT MODERATE HEAVY COORD: _____
SMALL ARMS AW AA .30CAL .50CAL OTHER _____
FIRE OBSERVED _____ FIRE HEARD _____ FIRE REPORTED BY _____

7. NO. OF HITS RECEIVED _____ CAL. _____

8. NARRATIVE SUMMARY OF FLIGHTS: VR for E 3/4 WIC XD 9562
VR western recon area

9. RECON TEAMS SUPPORTED:

TEAM _____	COORDS _____	EXTR.	INSRT.	FLIP FLOP
TEAM _____	COORDS _____	EXTR.	INSRT.	FLIP FLOP
TEAM _____	COORDS _____	EXTR.	INSRT.	FLIP FLOP

TOTAL FLT TIME IN SUPPORT OF RECON _____

10. NO OF SIGNIFICANT SIGHTINGS: 0

11. CREWS: BU. NO. 155424 PILOT CAPT. WOOD A10 CAPT. CHAPMAN
BU. NO. _____ PILOT _____ A10 _____

12. FLIGHTS 1 STRIKES 0 TOTAL MISSIONS _____

PILOTS SIGNATURE Capt. A. Wood

CONFIDENTIAL WHEN FILLED OUT

CONFIDENTIAL WHEN FILLED OUT

VMO-2 (OV-10) AFTER ACTION REPORT (AAR) DATE 18 OCT 69

1. MISSION# 98-5 FLT TIME 2.5 FLT CODE 103 IN SUP OF Jrd MAR DIV

2. NO OF A/C 1 TOTAL SORTIES 1 TOTAL TASKS 1

TASKS: a. Admin/Laison f. Paratroop k. Armed Recon
 b. Vis Recon g. Med-Evac l. Arty Spot
 c. Photo Recon h. PsyWar m. Naval Gunfire
 d. TAC (A) i. Convoy Escort n. Trng.
 e. Helo Escort j. Comd/Control o. Other (Spec.)

3. CAS/DAS FLIGHTS CONTROLLED: PILOT _____ A/O _____
 USMC _____ USN _____ USAF _____ OTHER (SPEC) _____

4. ORDNANCE EXPENDED: RKTS-HE _____ WP _____ 7.62 _____ FLARES _____ OTHER _____

5. OV-10 BDA: CONF KBA _____ STRUCT DEST _____ STRUCT DAM _____

6. FIRE INCIDENT DATA: NONE LIGHT MODERATE HEAVY COORD: _____
 SMALL ARMS AW AA .30CAL .50CAL OTHER _____
 FIRE OBSERVED FIRE HEARD FIRE REPORTED BY _____

7. NO. OF HITS RECEIVED _____ CAL. _____

8. NARRATIVE SUMMARY OF FLIGHTS: VR 90017664 FOR TOWN TIRE
and VR 4205558 FOR DUNBAR COUNTY BASE

9. RECON TEAMS SUPPORTED:
 TEAM _____ COORDS _____ EXTR. _____ INSRT. _____ FLIP FLOP _____
 TEAM _____ COORDS _____ EXTR. _____ INSRT. _____ FLIP FLOP _____
 TEAM _____ COORDS _____ EXTR. _____ INSRT. _____ FLIP FLOP _____

TOTAL FLT TIME IN SUPPORT OF RECON _____

10. NO OF SIGNIFICANT SIGHTINGS: _____

11. CREWS: BU. NO. 155425 PILOT LT ELLISON A/O CAPT DIETMEICE
 BU. NO. _____ PILOT _____ A/O _____

12. FLIGHTS 1 STRIKES 0 TOTAL MISSIONS 1

PILOTS SIGNATURE Robert H. Ellison

CONFIDENTIAL WHEN FILLED OUT

CONFIDENTIAL WHEN FILLED OUT

VMO-2 (OV-10) AFTER ACTION REPORT (AAR) DATE 18 OCT 69

1. MISSION# 5883 FLT TIME 2.5 FLT CODE 1V3 IN SUP OF 3rd MAR DIV

2. NO OF A/C 1 TOTAL SORTIES 1 TOTAL TASKS 2

- TASKS:
- | | | |
|------------------|------------------|------------------|
| a. Admin/Liaison | f. Paradrop | k. Armed Recon |
| b. Vis Recon | g. Med-Evac | l. Arty Spot |
| c. Photo Recon | h. PsyWar | m. Naval Gunfire |
| d. TAC (A) | i. Convoy Escort | n. Trng. |
| e. Helo Escort | j. Comd/Control | o. Other (Spec.) |

3. CAS/DAS FLIGHTS CONTROLLED: PILOT _____ A/O _____
 USMC _____ USN _____ USAF _____ OTHER (SPEC) _____

4. ORDNANCE EXPENDED: RKTS-HE _____ WP _____ 7.62 _____ FLARES _____ OTHER _____

5. OV-10 BDA: CONF KBA _____ STRUCT DEST _____ STRUCT DAM _____

6. FIRE INCIDENT DATA: NONE LIGHT MODERATE HEAVY COORD: _____
 SMALL ARMS AW AA .30CAL .50CAL OTHER _____
 FIRE OBSERVED FIRE HEARD FIRE REPORTED BY _____

7. NO. OF HITS RECEIVED _____ CAL. _____

8. NARRATIVE SUMMARY OF FLIGHTS: GENERAL VR OF BACK YARD
AND VRD FINDING RECON TEAM WITH LOST
Comm.

9. RECON TEAMS SUPPORTED;
 TEAM BAZAR COORDS 4D135421 EXTR. _____ INSRT. _____ FLIP FLOP _____
 TEAM _____ COORDS _____ EXTR. _____ INSRT. _____ FLIP FLOP _____
 TEAM _____ COORDS _____ EXTR. _____ INSRT. _____ FLIP FLOP _____

TOTAL FLT TIME IN SUPPORT OF RECON 1.8

10. NO OF SIGNIFICANT SIGHTINGS: 0

11. CREWS: BU. NO. 55453 PILOT CAPT BRACY A/O LT GANDY
 BU. NO. _____ PILOT _____ A/O _____

12. FLIGHTS 1 STRIKES 0 TOTAL MISSIONS 1

PILOTS SIGNATURE R.A. Bracy

CONFIDENTIAL WHEN FILLED OUT

CONFIDENTIAL WHEN FILLED OUT
AFTER ACTION REPORT (AAR AH-1G)

DATE 18 OCT. 69

1. MSN# 2416 FLT TIME 10.7 FLT CODE 1TH IN SUPPORT OF 3rd MAF

2. NO. A/C 2 TOTAL NO. OF SORTIES 26 TASKS 1

AH (26) () TAC (A) () () VR () () MAINT () () FIRE SUP () ()
A/L () () VIP () () COM () () REC () () OTHER () ()

3. FIRE INCIDENT DATA: NONE LIGHT MODERATE HEAVY COORDS: _____
SMALL ARMS AW AA .30 CAL .50 CAL OTHER _____
FIRE OBSERVED FIRE HEARD FIRE REPORTED BY _____

NO. OF HITS RECEIVED 0

4. ORDNANCE EXPENDED: 2.75 85 7.62 1501 40mm 650

5. AH-1G BDA: KBA CONF 0 POS 0 STRUCT DEST 0 STRUCT DAM 0

6. NARRATIVE SUMMARY OF FLIGHTS: ATD 0600 ATR 1515

MSN 24 MMAF Strike AT AT 9960 AND AT 9959 provided
ordnance for Aroma (Suppressive Fire AT 006590)
→ MMAF (MSN 16) → AT 817875 (Flakey SNOW) extract
→ AT 837828 Stone Pit "D" Admin → ZC 178584
(West Orange) insert → ZC 185513 (Night Scholar) IN,
Pal Joey ext. → AT 797528 Hireling, Admin →
MMAF → AT 931361 Youth Admin → AT 931361 (Rabbit Hutch

7. CREW A/C# 15 A/C# 3 A/C# _____
PILOT Womack Baker
CO-PILOT Baker Commins

8. FLIGHTS 3 STRIKES 1 TOTAL # OF MSNS 5

OPERATIONAL DISCREPANCIES: YES _____ NO _____

FLIGHT LEADER'S SIGNATURE [Signature]

DUTY OFFICER'S SIGNATURE _____

CONFIDENTIAL WHEN FILLED OUT

insert → L2 Betty → MIAF (R) AT 817875 + 20178584
(expended ordinance zone prep)

CONFIDENTIAL WHEN FILLED OUT

VMO-2 (OV-10) AFTER ACTION REPORT (AAR) DATE 19 Oct 69

1. MISSION# 15J FLT TIME 2:3 FLT CODE 1V3 IN SUP OF 15 MARDIV

2. NO OF A/C 1 TOTAL SORTIES 1 TOTAL TASKS 2

- TASKS:
- a. Admin/Liaison
 - b. Vis Recon
 - c. Photo Recon
 - d. TAC (A)
 - e. Helo Escort
 - f. Paradrop
 - g. Med-Evac
 - h. PsyWar
 - i. Convoy Escort
 - j. Comd/Control
 - k. Armed Recon
 - l. Arty Spot
 - m. Naval Gunfire
 - n. Trng.
 - o. Other (Spec.)

3. CAS/DKS FLIGHTS CONTROLLED: PILOT 0 A/O _____
USMC _____ USN _____ USAF _____ OTHER (SPEC) _____

4. ORDNANCE EXPENDED: RKTS-HE 0 WP 7.62 FLARES _____ OTHER _____

5. OV-10 BDA: CONF KBA 0 STRUCT DEST _____ STRUCT DAM _____

6. FIRE INCIDENT DATA: NONE LIGHT MODERATE HEAVY COORD: _____
SMALL ARMS AW AA .30CAL .50CAL OTHER _____
FIRE OBSERVED FIRE HEARD FIRE REPORTED BY _____

7. NO. OF HITS RECEIVED _____ CAL. _____

8. NARRATIVE SUMMARY OF FLIGHTS: PHOTO JC 2026
found LZ for Recon team LIL ABNER

9. RECON TEAMS SUPPORTED:

TEAM	COORDS	EXTR.	INSRT.	FLIP FLOP
TEAM	COORDS	EXTR.	INSRT.	FLIP FLOP
TEAM	COORDS	EXTR.	INSRT.	FLIP FLOP

TOTAL FLT TIME IN SUPPORT OF RECON _____

10. NO OF SIGNIFICANT SIGHTINGS: 0

11. CREWS: BU. NO. 15546 PILOT McVay A/O MYERS
BU. NO. _____ PILOT _____ A/O _____

12. FLIGHTS 1 STRIKES 0 TOTAL MISSIONS 1

PILOTS SIGNATURE McVay

CONFIDENTIAL WHEN FILLED OUT

896863

CONFIDENTIAL WHEN FILLED OUT
AFTER ACTION REPORT (AAR AH-1G)

DATE OCT. 19

1. MSN# 16/4 FLT TIME 12.0 FLT CODE 174 IN SUPPORT OF TD MAF

2. NO OF A/C 2 TOTAL NO. OF SORTIES 20 TASKS 2

AH (1) (1) TAC (A) () () VR () () MAINT () () FIRE SUP () ()
A/L () () VIP () () COM () () REC () () OTHER () ()

3. FIRE INCIDENT DATA: NONE LIGHT MODERATE HEAVY COORDS: 893862

SMALL ARMS LAW AA .30 CAL .50 CAL OTHER

FIRE OBSERVED FIRE HEARD FIRE REPORTED BY CH-UG

NO. OF HITS RECEIVED 0

4. ORDNANCE EXPENDED: 2.75 75 7.62 7500 40mm 755

5. AH-1G BDA: KBA CONF 0 POS 0 STRUCT DEST 0 STRUCT DAM 0

6. NARRATIVE SUMMARY OF FLIGHTS: ATD 0645 ATR 1545

MUAF # 12401 # 899907 REPORT CARD # 2893862
MMAR (RE) # 205585 WEDDING RING # MMAR (RE)
174811 LUNCH MEAT # MMAR (RE) # 991518 #
LIBERTY BRIDGE # MMAR (RE)

7. CREW A/C# 3 A/C# 5 A/C#

PILOT WATKINS SIMMONS

CO-PILOT LAKIN SMOUNT

WEIGHTS 2 STRIKES 2 TOTAL # OF MSNS 6 ✓

OPERATIONAL DISCREPANCIES: YES ✓ NO

FLIGHT LEADERS SIGNATURE L. W. Watkins

DUTY OFFICERS SIGNATURE

DISCREP

CONFIDENTIAL WHEN FILLED OUT

LAUNCHED ON MSN 4 EMERGENCY; TROUPE LEFT 39 PACS
FROM 991518 TO LIBERTY BRIDGE; NO APPARENT
EMERGENCY AT ALL.

CONFIDENTIAL WHEN FILLED OUT
AFTER ACTION REPORT (AAR AH-1G)

DATE 19 Oct 69

1. MSN# 11 FLT TIME 4.8 FLT CODE 174 IN SUPPORT OF 1st MAW Div

2. NO OF A/C 2 TOTAL NO. OF SORTIES 16 TASKS 1

AH (16) () TAC (A) () () VR () () MAINT () () FIRE SUP () ()
A/L () () VIP () () COM () () REC () () OTHER () ()

3. FIRE INCIDENT DATA: NONE LIGHT MODERATE HEAVY COORDS: _____
SMALL ARMS AW AA .30 CAL .50 CAL OTHER _____
FIRE OBSERVED FIRE HEARD FIRE REPORTED BY _____

NO. OF HITS RECEIVED _____

4. ORDNANCE EXPENDED: 2.75 _____ 7.62 _____ 4 Omm _____

5. AH-1G BDA: KBA CONF _____ POS _____ STRUCT DEST _____ STRUCT DAM _____

6. NARRATIVE SUMMARY OF FLIGHTS: ATD 1422 NATR 1850

MMAF → BAG SHAW C3 (1 even) ^{11H} BT 016464 → BALDY →
MMAF → CHILL PEPPER H H ^{11T} AT 915375 (1 even) → BAG SHAW C3 ^{11H}
1B (Lpi) ^{11L} BT 033453 → BALDY (R) → BENCHMARK M H
AT 905361 (1 even) (3 pms.) → MMAF

7. CREW A/C# US-11 A/C# US 15 A/C# _____
PILOT HENRY H. BARTLETT _____
CO-PILOT DUMAS HENRY _____

8. FLIGHTS 3 STRIKES _____ TOTAL # OF MSNS 3 ✓

OPERATIONAL DISCREPANCIES: YES _____ NO ✓

FLIGHT LEADERS SIGNATURE _____ [Signature]

DUTY OFFICERS SIGNATURE _____

CONFIDENTIAL WHEN FILLED OUT

CONFIDENTIAL WHEN FILLED OUT
AFTER ACTION REPORT (AAR AH-1G)

DATE 19 Oct 69

1. MSN# 21 FLT TIME 4.1 FLT CODE 114 IN SUPPORT OF ~~17178 Pic~~

2. NO OF A/C 2 TOTAL NO. OF SORTIES 18 TASKS 1

AH (18) (1) TAC(A) () () VR () () MAINT () () FIRE SUP () ()
A/L () () VIP () () COM () () REC () () OTHER () ()

3. FIRE INCIDENT DATA: NONE (LIGHT) MODERATE HEAVY COORDS: 80350
~~SMALL AREA~~ LAW AA .30 CAL .50 CAL OTHER
FIRE OBSERVED FIRE HEARD FIRE REPORTED BY _____

NO. OF HITS RECEIVED 0

4. ORDNANCE EXPENDED: 2.75 30 7.62 φ 40mm φ

5. AH-1G BDA: KBA CONF φ POS φ STRUCT DEST φ STRUCT DAM φ

6. NARRATIVE SUMMARY OF FLIGHTS: ATD 0745 MATR 1200

MNAF → ANHOA → HILL 65 → ANHOA (RF) →
HILL 65 → 80350353 → 9850 → 803503 →
ANHOA (RF) → 803503 → MNAF

7. CREW A/C# 17 A/C# 1 A/C# _____

PILOT MAS. CREECH LT. THOMPSON

CO-PILOT LT. SWICKARD LT. THISH

8. FLIGHTS 2 STRIKES φ TOTAL # OF MSNS 2

9. OPERATIONAL DISCREPANCIES: YES _____ NO ✓

FLIGHT LEADERS SIGNATURE _____

DUTY OFFICERS SIGNATURE _____

CONFIDENTIAL WHEN FILLED OUT

CONFIDENTIAL WHEN FILLED OUT
AFTER ACTION REPORT (AAR AF-13)

DATE 19 OCT 69

1. MSN# 9 FLT TIME 4.4 FLT CODE IT4 IN SUPPORT OF III MAF

2. NO OF A/C 1 TOTAL NO. OF SORTIES 13 TASKS 1

AH (03) (1) TAC (A) () () VR () () MAINT () () FIRE SUP () ()
A/L () () VIP () () COM () () REC () () OTHER () ()

3. FIRE INCIDENT DATA: ~~NON~~ LIGHT MODERATE HEAVY COORDS: _____
SMALL ARMS AW AA .30 CAL .50 CAL OTHER φ
FIRE OBSERVED FIRE HEARD FIRE REPORTED BY _____

NO. OF HITS RECEIVED φ

4. ORDNANCE EXPENDED: 2.75 10 7.62 500 40mm 50

5. AH-1G BDA: KBA CONF φ POS φ STRUCT DEST φ STRUCT DAM φ

6. NARRATIVE SUMMARY OF FLIGHTS: ATD φ 82φ ATR 13φφ

~~→ LZ 211 → ROUTINE 14 BT 220560 → ROUTINE "C"~~
~~BT 204548 → MIAF (R) → ROUTINE "C"~~
~~BT 204548 → ROUTINE "B" BT 115532 →~~
~~MIAF (R) → Knoxville "B" BT 115532 →~~
~~ROUTINE "C" BT 204548 → ROUTINE "A" BT 196544~~
~~→ CREW "C" BT 057568 → CREW "A" BT~~
~~020571 → MIAF~~

7. CREW A/C# 61 A/C# _____ A/C# _____

PILOT MAJ. WOMAK _____

CO-PILOT MAJ. KANE _____

8. FLIGHTS 2 STRIKES φ TOTAL # OF MSNS 2 ✓

OPERATIONAL DISCREPANCIES: YES _____ NO _____

FLIGHT LEADERS SIGNATURE [Signature]

DUTY OFFICERS SIGNATURE _____

CONFIDENTIAL WHEN FILLED OUT

CONFIDENTIAL WHEN FILLED OUT
AFTER ACTION REPORT (AAR AH-1G)

DATE 19 OCT 69

1. MSN# 23 FLT TIME 2.1 FLT CODE 174 IN SUPPORT OF 1ST MARINES

2. NO OF A/C 1 TOTAL NO. OF SORTIES 12 TASKS 1

AH (2) (1) TAC(A) () () VR () () MAINT () () FIRE SUP () ()
A/L () () VIP () () COM () () REC () () OTHER () ()

3. FIRE INCIDENT DATA: NONE LIGHT MODERATE HEAVY COORDS: NONE
SMALL ARMS AW AA .30 CAL .50 CAL OTHER 0
FIRE OBSERVED FIRE HEARD FIRE REPORTED BY 0

NO. OF HITS RECEIVED 0

4. ORDNANCE EXPENDED: 2.75 0 7.62 0 40mm 0

5. AH-1G BDA: KBA CONF 0 POS 0 STRUCT DEST 0 STRUCT DAM 0

6. NARRATIVE SUMMARY OF FLIGHTS: ATD 1325 ATR 1530
MM Resupply Hill 55 Resupply AT 971 606 Resupply AT 984 134 Resupply
L2 210 Resupply Hill 55 Resupply AT 975 607 Resupply L2 210
Hill 55 -> AT 912 585 Troop Lift -> Hill 65
Av Helo (R) -> MMAF

7. CREW A/C# US-1 A/C# _____ A/C# _____

PILOT Thompson _____

CO-PILOT Thury _____

8. FLIGHTS 1 STRIKES 0 TOTAL # OF MSNS 1

OPERATIONAL DISCREPANCIES: YES No

FLIGHT LEADERS SIGNATURE Richard M Thompson

DUTY OFFICERS SIGNATURE _____

CONFIDENTIAL WHEN FILLED OUT

CONFIDENTIAL WHEN FILLED OUT

VMO-2 (OV-10) AFTER ACTION REPORT (AAR) DATE 19 Oct

1. MISSION# 151 FLT TIME 2.0 FLT CODE 113 IN SUP OF 1ST DIV

2. NO OF A/C 1 TOTAL SORTIES 1 TOTAL TASKS 3

- TASKS:
- a. Admin/Liaison
 - b. Vis Recon
 - c. Photo Recon
 - d. TAC (A)
 - e. Helo Escort
 - f. Paratroop
 - g. Med-Evac
 - h. PsyWar
 - i. Convoy Escort
 - j. Comd/Control
 - k. Armed Recon
 - l. Arty Spot
 - m. Naval Gunfire
 - n. Trng.
 - o. Other (Spec.)

3. CAS/DAS FLIGHTS CONTROLLED: PILOT Johnson A/O
USMC _____ USN _____ USAF _____ OTHER (SPEC) _____

4. ORDNANCE EXPENDED: RKTS-HE 8 WP 13 7.62 300 FLARES _____ OTHER _____

5. OV-10 BDA: CONF KBA _____ STRUCT DEST _____ STRUCT DAM _____

6. FIRE INCIDENT DATA: NONE LIGHT MODERATE HEAVY COORD: _____
SMALL ARMS AW AA .30CAL .50CAL OTHER _____
FIRE OBSERVED FIRE HEARD FIRE REPORTED BY _____

7. NO. OF HITS RECEIVED _____ CAL. _____

8. NARRATIVE SUMMARY OF FLIGHTS: Ran 2 flights in for Air Nose via AT8854

9. RECON TEAMS SUPPORTED:

TEAM _____	COORDS _____	EXTR. _____	INSRT. _____	FLIP FLOP _____
TEAM _____	COORDS _____	EXTR. _____	INSRT. _____	FLIP FLOP _____
TEAM _____	COORDS _____	EXTR. _____	INSRT. _____	FLIP FLOP _____

TOTAL FLT TIME IN SUPPORT OF RECON _____

10. NO OF SIGNIFICANT SIGHTINGS: 1

11. CREWS: BU. NO. 155423 PILOT M. Johnson A/O W. Tabin
BU. NO. _____ PILOT _____ A/O _____

12. FLIGHTS 2 STRIKES 0 TOTAL MISSIONS 2

PILOTS SIGNATURE [Signature]

CONFIDENTIAL WHEN FILLED OUT

CONFIDENTIAL WHEN FILLED OUT

VMO-2 (OV-10) AFTER ACTION REPORT (AAR) DATE 19 Oct 69

1. MISSION# 6 FLT TIME 1.0 FLT CODE 179 IN SUP OF 1st Recon

2. NO OF A/C 1 TOTAL SORTIES 1 TOTAL TASKS 1

- TASKS:
- | | | |
|------------------|------------------|------------------|
| a. Admin/Liaison | f. Paradrop | k. Armed Recon |
| b. Vis Recon | g. Med-Evac | l. Arty Spot |
| c. Photo Recon | h. PsyWar | m. Naval Gunfire |
| d. TAC (A) | i. Convoy Escort | n. Trng. |
| e. Helo Escort | j. Comd/Control | o. Other (Spec.) |

3. CAS/DAS FLIGHTS CONTROLLED: PILOT A/O
USMC _____ USN _____ USAF _____ OTHER (SPEC) _____

4. ORDNANCE EXPENDED: RKTS-HE 0 WP 0 7.62 0 FLARES 0 OTHER 0

5. OV-10 BDA: CONF KBA _____ STRUCT DEST _____ STRUCT DAM _____

6. FIRE INCIDENT DATA: NONE LIGHT MODERATE HEAVY COORD: _____
SMALL ARMS AW AA .30CAL .50CAL OTHER _____
FIRE OBSERVED FIRE HEARD FIRE REPORTED BY _____

7. NO. OF HITS RECEIVED _____ CAL. _____

8. NARRATIVE SUMMARY OF FLIGHTS:
SMOKE COVER FOR POSSIBLE RECON EXTRACTION

9. RECON TEAMS SUPPORTED:

TEAM _____	COORDS _____	EXTR. _____	INSRT. _____	FLIP FLOP _____
TEAM _____	COORDS _____	EXTR. _____	INSRT. _____	FLIP FLOP _____
TEAM _____	COORDS _____	EXTR. _____	INSRT. _____	FLIP FLOP _____

TOTAL FLT TIME IN SUPPORT OF RECON 1.0

10. NO OF SIGNIFICANT SIGHTINGS: 0

11. CREWS: BU. NO. 155486 PILOT PAULSON A/O _____
BU. NO. _____ PILOT _____ A/O _____

12. FLIGHTS 1 STRIKES 0 TOTAL MISSIONS 1

PILOTS SIGNATURE EW Paulson

CONFIDENTIAL WHEN FILLED OUT

CONFIDENTIAL WHEN FILLED OUT

VMO-2 (OV-10) AFTER ACTION REPORT (AAR)

DATE 19 OCT 69

1. MISSION# 159 FLT TIME 2.3 FLT CODE 103 IN SUP OF 1ST MAR DIV

2. NO OF A/C 1 TOTAL SORTIES 1 TOTAL TASKS 2

- TASKS:
- a. Admin/Liaison
 - b. Vis Recon
 - c. Photo Recon
 - d. TAC (A)
 - e. Helo Escort
 - f. Paratroop
 - g. Med-Evac
 - h. PsyWar
 - i. Convoy Escort
 - j. Comd/Control
 - k. Armed Recon
 - l. Arty Spot
 - m. Naval Gunfire
 - n. Trng.
 - o. Other (Spec.)

3. CAS/DAS FLIGHTS CONTROLLED: PILOT 1 A/O 0
USMC 1 USN 0 USAF 0 OTHER (SPEC) 0

4. ORDNANCE EXPENDED: RKTS-HE 0 WP 6 7.62 0 FLARES 0 OTHER 0

5. OV-10 BDA: CONF KEAD 0 STRUCT DEST 0 STRUCT DAM 0

6. FIRE INCIDENT DATA: NONE LIGHT MODERATE HEAVY COORD: _____
SMALL ARMS AW AA .30CAL .50CAL OTHER _____
FIRE OBSERVED FIRE HEARD FIRE REPORTED BY _____

7. NO. OF HITS RECEIVED _____ CAL. _____

8. NARRATIVE SUMMARY OF FLIGHTS: RAN air for 2/7 AT 898408
Lowbug 030 - 20 D2X 1125-1135 100/100 1 sec fire
1 sec opposed
VR'd vic AT 8270, AT 8669.
VR'd vic BT 2052, BTBT 0764

9. RECON TEAMS SUPPORTED:

TEAM	COORDS	EXTR.	INSRT.	FLIP FLOP
TEAM	COORDS	EXTR.	INSRT.	FLIP FLOP
TEAM	COORDS	EXTR.	INSRT.	FLIP FLOP

TOTAL FLT TIME IN SUPPORT OF RECON _____

10. NO OF SIGNIFICANT SIGHTINGS: 0

11. CREWS: BU. NO. 155415 PILOT MAJ. D. JOHNSON A/O LT. HELLMAN
BU. NO. _____ PILOT _____ A/O _____

12. FLIGHTS 2 STRIKES 0 TOTAL MISSIONS 2

PILOTS SIGNATURE DW Johnson

CONFIDENTIAL WHEN FILLED OUT

CONFIDENTIAL WHEN FILLED OUT

VMO-2 (OV-10) AFTER ACTION REPORT (AAR) DATE 19 Oct. 69

1. MISSION# 15F FLT TIME 2.5 FLT CODE 1V3 IN SUP OF 1st Recon

2. NO OF A/C 1 TOTAL SORTIES 1 TOTAL TASKS 1

- TASKS:
- | | | |
|---------------------|------------------|-----------------------|
| a. Admin/Liaison | f. Paratroop | <u>k.</u> Armed Recon |
| <u>b.</u> Vis Recon | g. Med-Evac | l. Arty Spot |
| c. Photo Recon | h. PsyWar | m. Naval Gunfire |
| <u>d.</u> TAC (A) | i. Convoy Escort | n. Trng. |
| e. Helo Escort | j. Comd/Control | o. Other (Spec.) |

3. CAS/DAS FLIGHTS CONTROLLED: PILOT 7 A/O
USMC 1 USN _____ USAF _____ OTHER (SPEC) _____

4. ORDNANCE EXPENDED: RKTS-HE 37 WP 14 7.62 800 FLARES _____ OTHER _____

5. OV-10 BDA: CONF KBA _____ STRUCT DEST _____ STRUCT DAM _____

6. FIRE INCIDENT DATA: NONE (LIGHT MODERATE HEAVY) COORD: _____
SMALL ARMS AW AA .30CAL .50CAL OTHER _____
FIRE OBSERVED _____ FIRE HEARD _____ FIRE REPORTED BY Working Bird

7. NO. OF HITS RECEIVED _____ CAL. _____

8. NARRATIVE SUMMARY OF FLIGHTS: RAW TOB Flight - a F AIR
And helped extract wounded crew

9. RECON TEAMS SUPPORTED:

TEAM <u>1</u>	COORDS <u>ZC 198595</u>	<u>EXTR.</u>	INSRT.	FLIP FLOP
TEAM _____	COORDS _____	EXTR.	INSRT.	FLIP FLOP
TEAM _____	COORDS _____	EXTR.	INSRT.	FLIP FLOP

TOTAL FLT TIME IN SUPPORT OF RECON 2.5

10. NO OF SIGNIFICANT SIGHTINGS: _____

11. CREWS: BU. NO. 155488 PILOT Capt. Cl. Hoo A/O Lt. G. H. Hoo
BU. NO. _____ PILOT _____ A/O _____

12. ENLIGHTS 1 STRIKES 1 TOTAL MISSIONS 3 ✓

PILOTS SIGNATURE R. Cl. Hoo

CONFIDENTIAL WHEN FILLED OUT

CONFIDENTIAL WHEN FILLED OUT

VMO-2 (OV-10) AFTER ACTION REPORT (AAR) DATE 19 Oct 69

1. MISSION# 6A FLT TIME 110 FLT CODE 179 IN SUP OF 1st Recon

2. NO OF A/C _____ TOTAL SORTIES 1 TOTAL TASKS 2

- TASKS:
- a. Admin/Liaison
 - b. Vis Recon
 - c. Photo Recon
 - d. TAC (A)
 - e. Helo Escort
 - f. Paratroop
 - g. Med-Evac
 - h. PsyWar
 - i. Convoy Escort
 - j. Comd/Control
 - k. Armed Recon
 - l. Arty Spot
 - m. Naval Gunfire
 - n. Trng.
 - o. Other (Spec.)

3. CAS/DAS FLIGHTS CONTROLLED: PILOT _____ A/O _____
USMC _____ USN _____ USAF _____ OTHER (SPEC) _____

4. ORDNANCE EXPENDED: RKTS-HE _____ WP 49 7.62 650 FLARES _____ OTHER _____

5. OV-10 BDA: CONF KBA _____ STRUCT DEST _____ STRUCT DAM _____

6. FIRE INCIDENT DATA: NONE LIGHT MODERATE HEAVY COORD: 2C 208584
SMALL ARMS AW AA 30CAL .50CAL OTHER _____
FIRE OBSERVED _____ FIRE HEARD _____ FIRE REPORTED BY WORKING BIRD

7. NO. OF HITS RECEIVED _____ CAL. _____

8. NARRATIVE SUMMARY OF FLIGHTS: SMOKE FOR RECON EXTRA

9. RECON TEAMS SUPPORTED:

TEAM <u>WEDDING RING</u>	COORDS <u>2C 205583</u>	<u>EXTR</u>	INSRT.	FLIP FLOP
TEAM _____	COORDS _____	EXTR.	INSRT.	FLIP FLOP
TEAM _____	COORDS _____	EXTR.	INSRT.	FLIP FLOP

TOTAL FLT TIME IN SUPPORT OF RECON 110

10. NO OF SIGNIFICANT SIGHTINGS: B

11. CREWS: BU. NO. 155486 PILOT Sowter A/O _____
BU. NO. _____ PILOT _____ A/O _____

12. FLIGHTS 1 STRIKES 1 TOTAL MISSIONS 3 ✓

PILOTS SIGNATURE Sowter

CONFIDENTIAL WHEN FILLED OUT

CONFIDENTIAL WHEN FILLED OUT

VMO-2 (OV-10) AFTER ACTION REPORT (AAR) DATE 19 Oct 77

1. MISSION# 15D FLT TIME 2.9 FLT CODE 103 IN SUP OF 137111120

2. NO OF A/C 1 TOTAL SORTIES 1 TOTAL TASKS 3

- TASKS:
- a. Admin/Liaison
 - b. Vis Recon
 - c. Photo Recon
 - d. TAC (A)
 - e. Helo Escort
 - f. Paradrop
 - g. Med-Evac
 - h. PsyWar
 - i. Convoy Escort
 - j. Comd/Control
 - k. Armed Recon
 - l. Arty Spot
 - m. Naval Gunfire
 - n. Trng.
 - o. Other (Spec.)

3. CAS/D&S FLIGHTS CONTROLLED: PILOT _____
USMC _____ USN _____ USAF _____ OTHER (SPEC) _____
A/O FIRE

4. ORDNANCE EXPENDED: RKTS-HE 33 WP 13 7.62 400 FLARES _____ OTHER _____

5. OV-10 BDA: CONF KBA _____ STRUCT DEST _____ STRUCT DAM _____

6. FIRE INCIDENT DATA: NONE LIGHT MODERATE HEAVY COORD: _____
SMALL ARMS AW AA .30CAL .50CAL OTHER _____
FIRE OBSERVED FIRE HEARD FIRE REPORTED BY _____

7. NO. OF HITS RECEIVED _____ GAL. _____

8. NARRATIVE SUMMARY OF FLIGHTS: Photo Recon, Arty Spot BDA
C-130 escort, AH, VR "M" 315, Alligator Lake, 5 Go down
Recon Supp fire X 20 5 99

9. RECON TEAMS SUPPORTED:

TEAM	COORDS	EXTR.	INSRT.	FLIP FLOP
<u>TEAM 1 (Leading)</u>	<u>205507</u>			
TEAM _____	COORDS _____	EXTR. _____	INSRT. _____	FLIP FLOP _____
TEAM _____	COORDS _____	EXTR. _____	INSRT. _____	FLIP FLOP _____

TOTAL FLT TIME IN SUPPORT OF RECON .5

10. NO OF SIGNIFICANT SIGHTINGS: _____

CREWS: BU. NO. 155416 PILOT 61 MODERATE A/O CFREINER
BU. NO. _____ PILOT _____ A/O _____

FLIGHTS 2 STRIKES 0 TOTAL MISSIONS 2 ✓

PILOTS SIGNATURE Hol [Signature] / SP3

CONFIDENTIAL WHEN FILLED OUT

CONFIDENTIAL WHEN FILLED OUT

VMO-2 (OV-10) AFTER ACTION REPORT (AAR) DATE 19 OCT 69

1. MISSION# 15C FLT TIME 2.5 FLT CODE 103 IN SUP OF 1ST MAR DIV

2. NO OF A/C 1 TOTAL SORTIES 1 TOTAL TASKS 2

- TASKS:
- a. Admin/Liaison
 - b. Vis Recon
 - c. Photo Recon
 - d. TAC (A)
 - e. Helo Escort
 - f. Paratroop
 - g. Med-Evac
 - h. PsyWar
 - i. Convoy Escort
 - j. Comd/Control
 - k. Armed Recon
 - l. Arty Spot
 - m. Naval Gunfire
 - n. Trng.
 - o. Other (Spec.)

3. CAS/DAS FLIGHTS CONTROLLED: PILOT 1 A/O 1
USMC 1 USN 0 USAF 0 OTHER (SPEC) 0

4. ORDNANCE EXPENDED: RKTS-HE 0 WP 57.62 FLARES 500 OTHER 0

5. OV-10 BDA: CONF KBA STRUCT DEST 0 STRUCT DAM 0

6. FIRE INCIDENT DATA: NONE LIGHT MODERATE HEAVY COORD: 0
SMALL ARMS AW AA .30CAL .50CAL OTHER 0
FIRE OBSERVED FIRE HEARD FIRE REPORTED BY 0

7. NO. OF HITS RECEIVED 0 CAL. 0

8. NARRATIVE SUMMARY OF FLIGHTS: Rem LB 022 at AT 883540
for 18M/24/0805/0815 - LOCATED LZ for Recon Team LIL ABNER
at AT 862298

9. RECON TEAMS SUPPORTED:

TEAM	COORDS	EXTR.	INSRT.	FLIP FLOP
<u>LIL ABNER</u>	<u>AT 868303</u>	<u>0</u>	<u>0</u>	<u>0</u>
<u>0</u>	<u>0</u>	<u>0</u>	<u>0</u>	<u>0</u>
<u>0</u>	<u>0</u>	<u>0</u>	<u>0</u>	<u>0</u>

TOTAL FLT TIME IN SUPPORT OF RECON .5

10. NO OF SIGNIFICANT SIGHTINGS: 0

11. CREWS: BU. NO. 155423 PILOT W. CHAY A/O HEARSTRIT
BU. NO. 0 PILOT 0 A/O 0

12. FLIGHTS 2 STRIKES 0 TOTAL MISSIONS 2

PILOTS SIGNATURE [Signature]

CONFIDENTIAL WHEN FILLED OUT

CONFIDENTIAL WHEN FILLED OUT

VMO-2 (OV-10) AFTER ACTION REPORT (AAR) DATE 19 Oct 69

1. MISSION# 15A FLT TIME 2.4 FLT CODE 1V3 IN SUP OF 1ST MARDIV

2. NO OF A/C 1 TOTAL SORTIES 1 TOTAL TASKS 2

- TASKS:
- | | | |
|---------------------|------------------|------------------|
| a. Admin/Liaison | f. Paratroop | k. Armed Recon |
| <u>b.</u> Vis Recon | g. Med-Evac | l. Arty Spot |
| c. Photo Recon | h. PsyWar | m. Naval Gunfire |
| <u>d.</u> TAC (A) | i. Convoy Escort | n. Trng. |
| e. Helo Escort | j. Comd/Control | o. Other (Spec.) |

3. CAS/DAS FLIGHTS CONTROLLED: PILOT 1 A/O 1
USMC 2 USN 0 USAF 0 OTHER (SPEC) 0

4. ORDNANCE EXPENDED: RKTS-HE 0 WP 5 7.62 0 FLARES 0 OTHER 0

5. OV-10 BDA: CONF KBA — STRUCT DEST — STRUCT DAM —

6. FIRE INCIDENT DATA NONE LIGHT MODERATE HEAVY COORD: —
SMALL ARMS AW AA .30CAL .50CAL OTHER —
FIRE OBSERVED FIRE HEARD FIRE REPORTED BY —

7. NO. OF HITS RECEIVED — CAL. —

8. NARRATIVE SUMMARY OF FLIGHTS: RAN air for 3/26 3/26
AT 853808 Lovebug 020 20D2X 2D5 00715-725 100/100
AT 884867 Lovebug 034 20D2WY 0730-737 95/100
VR'd for 3/1 + 1/1 via AT 9657, AT 9757

9. RECON TEAMS SUPPORTED:
TEAM — COORDS — EXTR. — INSRT. — FLIP FLOP —
TEAM — COORDS — EXTR. — INSRT. — FLIP FLOP —
TEAM — COORDS — EXTR. — INSRT. — FLIP FLOP —

TOTAL FLT TIME IN SUPPORT OF RECON —

10. NO OF SIGNIFICANT SIGHTINGS: 0

11. CREWS: BU. NO. 155488 PILOT CAPT. CLIFTON A/O HELLMAN
BU. NO. — PILOT — A/O —

12. FLIGHTS 2 STRIKES — TOTAL MISSIONS 2

PILOTS SIGNATURE Rw Clifton

CONFIDENTIAL WHEN FILLED OUT

CONFIDENTIAL WHEN FILLED OUT

VMO-2 (OV-10) AFTER ACTION REPORT (AAR) DATE 19 Oct 69

1. MISSION# 154 FLT TIME 2-3 FLT CODE 103 IN SUP OF 1ST MAR DIV

2. NO OF A/C 1 TOTAL SORTIES 1 TOTAL TASKS 1

- TASKS:
- a. Admin/Laison
 - b. Vis Recon
 - c. Photo Recon
 - d. TAC (A)
 - e. Helo Escort
 - f. Paratroop
 - g. Med-Evac
 - h. PsyWar
 - i. Convoy Escort
 - j. Comd/Control
 - k. Armed Recon
 - l. Arty Spot
 - m. Naval Gunfire
 - n. Trng.
 - o. Other (Spec.)

3. CAS/DAS FLIGHTS CONTROLLED: PILOT _____ A/O _____
USMC _____ USN _____ USAF _____ OTHER (SPEC) _____

4. ORDNANCE EXPENDED: RKTS-HE 11 WP 147.622000 FLARES _____ OTHER _____

5. OV-10 BDA: CONF KBA _____ STRUCT DEST _____ STRUCT DAM _____

6. FIRE INCIDENT DATA: NONE LIGHT MODERATE HEAVY COORD: _____
SMALL ARMS AW AA 30CAL .50CAL OTHER _____
FIRE OBSERVED _____ FIRE HEARD _____ FIRE REPORTED BY _____

7. NO. OF HITS RECEIVED NONE CAL. _____

8. NARRATIVE SUMMARY OF FLIGHTS: Made message drop 22 401
VR'd Song Boney Run from 2C 0150 to 2C 0151
Worked for Backup Delta to try and find 10 enemy
in open rd in Grid AT 84 53. Neg. sight sightings

9. RECON TEAMS SUPPORTED:

TEAM _____	COORDS _____	EXTR. _____	INSRT. _____	FLIP FLOP _____
TEAM _____	COORDS _____	EXTR. _____	INSRT. _____	FLIP FLOP _____
TEAM _____	COORDS _____	EXTR. _____	INSRT. _____	FLIP FLOP _____

TOTAL FLT TIME IN SUPPORT OF RECON _____

10. NO OF SIGNIFICANT SIGHTINGS: 103

11. CREWS: BU. NO. 155 423 PILOT Hoffman A/O Herbstritt
BU. NO. _____ PILOT _____ A/O _____

12. FLIGHTS 1 STRIKES _____ TOTAL MISSIONS 1

PILOTS SIGNATURE D.W. Hoffman

CONFIDENTIAL WHEN FILLED OUT

CONFIDENTIAL WHEN FILLED OUT

VMO-2 (OV-10) AFTER ACTION REPORT (AAR) DATE 19 OCT 69

1. MISSION# 150 FLT TIME 2.3 FLT CODE 103 IN SUP OF 1st MAR DIV

2. NO OF A/C 1 TOTAL SORTIES 1 TOTAL TASKS 2

- TASKS:
- a. Admin/Liaison
 - b. Vis Recon
 - c. Photo Recon
 - d. TAC (A)
 - e. Helo Escort
 - f. Paradrop
 - g. Med-Evac
 - h. PsyWar
 - i. Convoy Escort
 - j. Comd/Control
 - k. Armed Recon
 - l. Arty Spot
 - m. Naval Gunfire
 - n. Trng.
 - o. Other (Spec.)

3. CAS/D&S FLIGHTS CONTROLLED: PILOT 1 A/O 1
USMC 1 USN 0 USAF 0 OTHER (SPEC) 0

4. ORDNANCE EXPENDED: RKTS-HE 38 WP 14 7.62 2000 FLARES 0 OTHER 0

5. OV-10 BDA: CONF KBA 1 STRUCT DEST 0 STRUCT DAM 0

6. FIRE INCIDENT DATA: NONE 0 LIGHT 0 MODERATE 0 HEAVY 0 COORD: 0
SMALL ARMS AW AA :30CAL .50CAL OTHER 0
FIRE OBSERVED 0 FIRE HEARD 0 FIRE REPORTED BY 0

7. NO. OF HITS RECEIVED 0 CAL. 0

8. NARRATIVE SUMMARY OF FLIGHTS: Supported West Orange
on moved and ran this and on board
ord. AT 815541 for Recon Team Harling.

9. RECON TEAMS SUPPORTED:
TEAM WEST ORANGE COORDS 8C192597 EXTR. 0 INSRT. 0 FLIP FLOP 0
TEAM HARLING COORDS AT 815541 EXTR. 0 INSRT. 0 FLIP FLOP 0
TEAM 0 COORDS 0 EXTR. 0 INSRT. 0 FLIP FLOP 0

TOTAL FLT TIME IN SUPPORT OF RECON 1.9

10. NO OF SIGNIFICANT SIGHTINGS: 0

11. CREWS: BU. NO. 1334 28 PILOT CONNER MH, MORRIS, A. A/O 0
BU. NO. 0 PILOT 0 A/O 0

12. FLIGHTS 2 STRIKES 0 TOTAL MISSIONS 2

PILOTS' SIGNATURE [Signature]

CONFIDENTIAL WHEN FILLED OUT

CONFIDENTIAL WHEN FILLED OUT

VMO-2 (OV-10) AFTER ACTION REPORT (AAR) DATE 19 Oct

1. MISSION# 15N FLT TIME 2.6 FLT CODE 1K3 IN SUP OF 1ST DIV

2. NO OF A/C 1 TOTAL SORTIES 1 TOTAL TASKS 4

- TASKS:
- a. Admin/Laison
 - b. Vis Recon
 - c. Photo Recon
 - d. TAC (A)
 - e. Helo Escort
 - f. Paratroop
 - g. Med-Evac
 - h. PsyWar
 - i. Convoy Escort
 - j. Comd/Control
 - k. Armed Recon
 - l. Arty Spot
 - m. Naval Gunfire
 - n. Trng.
 - o. Other (Spec.)

3. CAS/DAS FLIGHTS CONTROLLED: PILOT A/O Tobin (1)
USMC ✓ USN _____ USAF _____ OTHER (SPEC) _____

4. ORDNANCE EXPENDED: RKTS-HE 30 WP 10 7.62 000 FLARES _____ OTHER _____

5. OV-10 BDA: CONF KBA _____ STRUCT DEST _____ STRUCT DAM _____

6. FIRE INCIDENT DATA: NONE LIGHT MODERATE HEAVY COORD: _____
SMALL ARMS AW AA .30CAL .50CAL OTHER _____
FIRE OBSERVED FIRE HEARD FIRE REPORTED BY _____

7. NO. OF HITS RECEIVED _____ CAL. _____

8. NARRATIVE SUMMARY OF FLIGHTS: Photo msn - BT0444
an - AT 9037

9. RECON TEAMS SUPPORTED:

TEAM _____	COORDS _____	EXTR. _____	INSRT. _____	FLIP FLOP _____
TEAM _____	COORDS _____	EXTR. _____	INSRT. _____	FLIP FLOP _____
TEAM _____	COORDS _____	EXTR. _____	INSRT. _____	FLIP FLOP _____

TOTAL FLT TIME IN SUPPORT OF RECON _____

10. NO OF SIGNIFICANT SIGHTINGS _____

11. CREWS: BU. NO. 155488 PILOT J. Jackson A/O W. Tobin
BU. NO. _____ PILOT _____ A/O _____

12. FLIGHTS 32 STRIKES 0 TOTAL MISSIONS 32

PILOTS SIGNATURE J. Jackson

CONFIDENTIAL WHEN FILLED OUT

CONFIDENTIAL WHEN FILLED OUT
AFTER ACTION REPORT (AAR AH-1G)

DATE 19 Oct 69

1. MSN# 54 FLT TIME 7.2 FLT CODE 14 IN SUPPORT OF 1st Mar Div

2. NO OF A/C 2 TOTAL NO. OF SORTIES 18 TASKS 1

AH 18 () TAC(A) () () VR () () MAINT () () FIRE SUP () ()
A/L () () VIP () () COM () () REC () () OTHER () ()

3. FIRE INCIDENT DATA: NONE LIGHT MODERATE HEAVY COORDS: _____
SMALL ARMS AW AA .30 GAL .50 CAL OTHER _____
FIRE OBSERVED FIRE HEARD FIRE REPORTED BY _____

NO. OF HITS RECEIVED 0

4. ORDNANCE EXPENDED: 2.75 0 7.62 _____ 4.0mm _____

5. AH-1G BDA: KBA CONF 0 POS _____ STRUCT DEST _____ STRUCT DAM _____

6. NARRATIVE SUMMARY OF FLIGHTS: ATD 1835 ATR 0620

Medevac package

MMAF -> 5V, 1 Emerg AT 9284 -> 54 prior LZ 413 -> MMAF (Rel) ->
52, AT 833560 Air Hose Hotel, malaria emerg. -> mmaf (Rel) -> 2.5 AB (BT 033648) tact. prior
-> MMAF [change A/c] -> 5AD (BT 075475) tact. prior -> MMAF. (RF)

7. CREW A/C# 13, 17 A/C# 15, 5, 8 A/C# _____
PILOT Maj. Blandin Witsell
CO-PILOT Krause Blair

8. FLIGHTS 3 STRIKES 0 TOTAL # OF MSNS 3

OPERATIONAL DISCREPANCIES: YES _____ NO 1

FLIGHT LEADERS SIGNATURE [Signature]
DUTY OFFICERS SIGNATURE _____

CONFIDENTIAL WHEN FILLED OUT

CONFIDENTIAL WHEN FILLED OUT

VMO-2 (OV-10) AFTER ACTION REPORT (AAR) DATE 19 OCTOBER 1969

1. MISSION# ²⁸⁻⁹ 509 FLT TIME 1.8 FLT CODE 3V3 IN SUP OF 3RD MARDIV

2. NO OF A/C 1 TOTAL SORTIES 1 TOTAL TASKS 1

- TASKS:
- a. Admin/Liaison
 - b. Vis Recon
 - c. Photo Recon
 - d. TAC (A)
 - e. Helo Escort
 - f. Paratroop
 - g. Med-Evac
 - h. PsyWar
 - i. Convoy Escort
 - j. Comd/Control
 - k. Armed Recon
 - l. Arty Spot
 - m. Naval Gunfire
 - n. Trng.
 - o. Other (Spec.) ROCKET PATROL

3. CAS/DAS FLIGHTS CONTROLLED: PILOT — A/O —
USMC — USN — USAF — OTHER (SPEC) —

NONE 4. ORDNANCE EXPENDED: RKTS-HE — WP — 7.62 — FLARES — OTHER —

5. OV-10 BDA: CONF KBA — STRUCT DEST — STRUCT DAM —

6. FIRE INCIDENT DATA: NONE LIGHT MODERATE HEAVY COORD: —
SMALL ARMS AW AA .30CAL .50CAL OTHER —
FIRE OBSERVED FIRE HEARD FIRE REPORTED BY —

7. NO. OF HITS RECEIVED 0 CAL. —

8. NARRATIVE SUMMARY OF FLIGHTS: VR YELLOW! AAA & PURPLE
AAA YD 1870 FOR ROCKET PATROL

9. RECON TEAMS SUPPORTED:

TEAM	COORDS	EXTR.	INSRT.	FLIP FLOP
<u>—</u>	<u>—</u>	<u>—</u>	<u>—</u>	<u>—</u>
<u>—</u>	<u>—</u>	<u>—</u>	<u>—</u>	<u>—</u>
<u>—</u>	<u>—</u>	<u>—</u>	<u>—</u>	<u>—</u>

TOTAL FLT TIME IN SUPPORT OF RECON —

10. NO OF SIGNIFICANT SIGHTINGS: 0

11. CREWS: BU. NO. 153425 PILOT MAJ LLOYD A/O LT GRANDO
BU. NO. — PILOT — A/O —

12. FLIGHTS 1 STRIKES 0 TOTAL MISSIONS —

PILOTS SIGNATURE Clayton A. Lloyd

CONFIDENTIAL WHEN FILLED OUT

CONFIDENTIAL WHEN FILLED OUT

VMO-2 (OV-10) AFTER ACTION REPORT (AAR) DATE 19 OCTOBER 1969

MISSION# 98-3 508B FLT TIME 2.7 FLT CODE 113 IN SUP OF 3RD MARDIV

NO OF A/C 1 TOTAL SORTIES 1 TOTAL TASKS 2

- TASKS:
- a. Admin/Liaison
 - b. Vis Recon
 - c. Photo Recon
 - d. TAC (A)
 - e. Helo Escort
 - f. Paradrop
 - g. Med-Evac
 - h. PsyWar
 - i. Convoy Escort
 - j. Comd/Control
 - k. Armed Recon
 - l. Arty Spot
 - m. Naval Gunfire
 - n. Trng.
 - o. Other (Spec.)

CAS/DAS FLIGHTS CONTROLLED: PILOT _____ A/O _____
USMC _____ USN _____ USAF _____ OTHER (SPEC) _____

ORDNANCE EXPENDED: RKTS-HE _____ WP 7.62 FLARES _____ OTHER _____

OV-10 BDA: CONF KBA _____ STRUCT DEST _____ STRUCT DAM _____

FIRE INCIDENT DATA: NONE LIGHT MODERATE HEAVY COORD: _____
SMALL ARMS AW AA .30CAL .50CAL OTHER _____
FIRE OBSERVED FIRE HEARD FIRE REPORTED BY _____

NO. OF HITS RECEIVED _____ CAL. _____

NARRATIVE SUMMARY OF FLIGHTS: VR & NAV ARTY ON YD 157257

RECON TEAMS SUPPORTED:

TEAM	COORDS	EXTR.	INSRT.	FLIP FLOP
_____	_____	_____	_____	_____
_____	_____	_____	_____	_____
_____	_____	_____	_____	_____

TOTAL FLT TIME IN SUPPORT OF RECON _____

NO OF SIGNIFICANT SIGHTINGS: 0

CREWS: BU. NO. 155424 PILOT SAF. LLOYD A10 CAPE CHAPMAN
BU. NO. _____ PILOT _____ A10 _____

FLIGHTS 1 STRIKES 0 TOTAL MISSIONS _____

PILOTS SIGNATURE Cabin A. Lloyd

CONFIDENTIAL WHEN FILLED OUT

CONFIDENTIAL WHEN FILLED OUT

VMO-2 (OV-10) AFTER ACTION REPORT (AAR) DATE 19 OCT 69

1. MISSION# 9841 ~~288~~ FLT TIME 1.6 FLT CODE VR IN SUP OF 3rd MARDN

2. NO OF A/C 1 TOTAL SORTIES 1 TOTAL TASKS 1

TASKS:

a. Admin/Laison	f. Paradrop	k. Armed Recon
<u>b.</u> Vis Recon	g. Med-Evac	l. Arty Spot
c. Photo Recon	h. PsyWar	m. Naval Gunfire
d. TAC (A)	i. Convoy Escort	n. Trng.
e. Helo Escort	j. Comd/Control	o. Other (Spec.)

3. CAS/DAS FLIGHTS CONTROLLED: PILOT A/O
USMC USN USAF OTHER (SPEC)

4. ORDNANCE EXPENDED: RKTS HE WP 7.62 FLARES OTHER

5. OV-10 BDA: CONF KBA STRUCT DEST STRUCT DAM

6. FIRE INCIDENT DATA: NONE LIGHT MODERATE HEAVY COORD:
SMALL ARMS AW AA .30CAL .50CAL OTHER
FIRE OBSERVED FIRE HEARD FIRE REPORTED BY

7. NO. OF HITS RECEIVED CAL

8. NARRATIVE SUMMARY OF FLIGHTS: VR FOR E 2/4 AT QED
XD 962597.

9. RECON TEAMS SUPPORTED:

TEAM <u> </u>	COORDS <u> </u>	EXTR. <u> </u>	INSRT. <u> </u>	FLIP FLOP <u> </u>
TEAM <u> </u>	COORDS <u> </u>	EXTR. <u> </u>	INSRT. <u> </u>	FLIP FLOP <u> </u>
TEAM <u> </u>	COORDS <u> </u>	EXTR. <u> </u>	INSRT. <u> </u>	FLIP FLOP <u> </u>

TOTAL FLT TIME IN SUPPORT OF RECON

10. NO OF SIGNIFICANT SIGHTINGS:

11. CREWS: BU. NO. 155425 PILOT 1st LT NALEAIO LT FORTUNE
BU. NO. PILOT A/O

12. FLIGHTS 1 STRIKES 0 TOTAL MISSIONS 1

PILOTS SIGNATURE B. L. Mc C

CONFIDENTIAL WHEN FILLED OUT

CONFIDENTIAL WHEN FILLED OUT

VMO-2 (OV-10) AFTER ACTION REPORT (AAR) DATE 19 OCT '69

1. MISSION# 508B FLT TIME 2.3 FLT CODE U3 IN SUP OF 3MADIV
 2. NO OF A/C 1 TOTAL SORTIES 1 TOTAL TASKS 1

- TASKS: a. Admin/Liaison f. Paradrop k. Armed Recon
 b. Vis Recon g. Med-Evac l. Arty Spot
 c. Photo Recon h. PsyWar m. Naval Gunfire
 d. TAC (A) i. Convoy Escort n. Trng!
 e. Helo Escort j. Comd/Control o. Other (Spec.)

3. CAS/DAS FLIGHTS CONTROLLED: PILOT _____ A/O _____
 USMC _____ USN _____ USAF _____ OTHER (SPEC) _____

4. ORDNANCE EXPENDED: BKTS-HE _____ WP 7.62 FLARES _____ OTHER _____

5. OV-10 BDA: CONF KBA _____ STRUCT DEST _____ STRUCT DAM _____

6. FIRE INCIDENT DATA: NONE LIGHT MODERATE HEAVY COORD: _____
 SMALL ARMS AW AA .30CAL .50CAL OTHER _____
 FIRE OBSERVED FIRE HEARD FIRE REPORTED BY _____

7. NO. OF HITS RECEIVED _____ CAL. _____

8. NARRATIVE SUMMARY OF FLIGHTS: UR FOR ELICHTUNTER E"6" B"
YD 998530, 998-650, YD120627

9. RECON TEAMS SUPPORTED:
 TEAM _____ COORDS _____ EXTR. _____ INSRT. _____ FLIP FLOP _____
 TEAM _____ COORDS _____ EXTR. _____ INSRT. _____ FLIP FLOP _____
 TEAM _____ COORDS _____ EXTR. _____ INSRT. _____ FLIP FLOP _____

TOTAL FLT TIME IN SUPPORT OF RECON _____

10. NO OF SIGNIFICANT SIGHTINGS: 0

11. CREWS: BU. NO. 55424 PILOT CAPT BRAY A/O LT CARCI
 BU. NO. _____ PILOT _____ A/O _____

12. FLIGHTS 1 STRIKES 0 TOTAL MISSIONS 1

PILOTS SIGNATURE R.A. Bray

CONFIDENTIAL WHEN FILLED OUT

CONFIDENTIAL WHEN FILLED OUT

VMO-2 (OV-10) AFTER ACTION REPORT (AAR) DATE 20 Oct 69

1. MISSION# 15J FLT TIME 216 FLT CODE 113 IN SUP OF 159 Max Div

2. NO OF A/C 1 TOTAL SORTIES 1 TOTAL TASKS 3

TASKS: a. Admin/Liaison f. Paratroop k. Armed Recon
 b. Vis Recon g. Med-Evac l. Arty Spot
 c. Photo Recon h. PsyWar m. Naval Gunfire
 d. TAC (A) i. Convoy Escort n. Trng.
 e. Helo Escort j. Comd/Control o. Other (Spec.)

3. CAS/DAS FLIGHTS CONTROLLED: PILOT 1 A/O 1
 USMC _____ USN _____ USAF _____ OTHER (SPEC) _____

4. ORDNANCE EXPENDED: RKTS-HE _____ WP 4 7.62 _____ FLARES _____ OTHER _____

5. OV-10 BDA: CONF KBA _____ STRUCT DEST _____ STRUCT DAM _____

6. FIRE INCIDENT DATA: NONE LIGHT MODERATE HEAVY COORD: _____
 SMALL ARMS AW AA .30CAL .50CAL OTHER _____
 FIRE OBSERVED FIRE HEARD FIRE REPORTED BY _____

7. NO. OF HITS RECEIVED _____ CAL. _____

8. NARRATIVE SUMMARY OF FLIGHTS: VR for M 3/7 ran a/c for
M 3/7 ad AT 995 495. Reg Arty for Lofu Rebel
ax AT 843856.

9. RECON TEAMS SUPPORTED:

TEAM _____	COORDS _____	EXTR. _____	INSRT. _____	FLIP FLOP _____
TEAM _____	COORDS _____	EXTR. _____	INSRT. _____	FLIP FLOP _____
TEAM _____	COORDS _____	EXTR. _____	INSRT. _____	FLIP FLOP _____

TOTAL FLT TIME IN SUPPORT OF RECON _____

10. NO OF SIGNIFICANT SIGHTINGS: _____

11. CREWS: BU. NO. 155 426 PILOT Capt Jower A/O LT Flynn
 BU. NO. _____ PILOT _____ A/O _____

12. FLIGHTS 2 STRIKES 0 TOTAL MISSIONS 2

PILOTS SIGNATURE _____

CONFIDENTIAL WHEN FILLED OUT

1. Service Supported: USMC - ARVN - ROK - USN - ARMY (Circle one)
2. Operation or Name of Unit Supported: M 3/7
3. Target Number (In order of accomplishment) AT 995495
AT 243856
4. Province or Special Area of Mission: UNK - QUANG NAM - QUANG TRI - QUANG TIN -
THUA THIEN - QUANG NGAI (Circle one)
5. Target Location (UTM Coordinate of each target in order of accomplishment):
see # 3 (If more than 3 use additional sheet)
6. Terrain Type: COASTAL - FLAT - ISLAND - KARST - MOUNTAINS - ROLLING - UNK -
RIVER - WATER (Circle one)
7. Cloud Base (Gnd level to base of clouds): NA
8. Type of Weather: CLEAR AIR TURB - FOG - DRIZZLE - THUNDERSTORM - CLOUDS -
HAZE - NONE - DUST - SMOKE - RAIN (Circle one)
9. Degree of Weather: FEW - MODERATE - UNKNOWN - HEAVY - NUMEROUS - LT SCATTERED
10. CLOUD Cover: NOT OBSERVED - BROKEN - CLEAR - IN CLOUDS - BETWEEN LAYERS -
OVERCAST - SCATTERED - UNDERCAST
11. Sortie Function: Circle primary mission on AAR, underline all others used)
12. First Time Over Target (Use ZULU): 1228 0925
Last Time Over Target (Use ZULU): 1459 1450
13. Period of Day (For majority of mission): DAY - NIGHT - DUSK - DAWN (Circle one)
14. Number of Passes on Target (By OV-10 only): 10
15. Release Altitude: 2500
Minimum Altitude (Pulloff Alt over Tgt): 1000
16. Maximum Speed (During Ord Delivery): 151-200 - 201-250 (Circle one)
17. Target Element (Type of Tgt) UNK
-
18. Damage to Target Indicator (By OV-10 Ord only): DESTROYED & DAMAGED Hv/Mod &
KILLED - NO DAMAGE - DAMAGE LT
NOT OBSERVED - SEC EXPLOSION -
MISSED TGT - ORD ON TGT/NO BBA

19. Number of Elements Sustaining Damage: NA

(Data by type of Tgt)

NOTE: If more than one target repeat information asked for in 14, 15, 16, 17, 18 and 19 either on reverse side or additional sheets as needed.

20. Ordnance Load:	ABOARD	EXTENDED	QUICK RETN
7.62	<u>2000</u>	<u>0</u>	<u>2000</u>
2.75 HE	<u>14</u>	<u>0</u>	<u>14</u>
2.75 WP	<u>38</u>	<u>4</u>	<u>4</u>
13-6 Smoke Lite	<u> </u>	<u> </u>	<u> </u>
FLARES	<u> </u>	<u> </u>	<u> </u>

21. Enemy Defense Encountered or Observed: UNK CLASS TYPE - AW UNK TYPE - AW 12.7mm
 (Circle one) AW 14.5(Via) - AW 14.5(LaA) - SMALL ARMS
GND FIRE TYPE UNK - NONE - LT AA UNK TYPE

22. Total of Class and Type Weapons Encountered or Observed:

(When an undetermined quantity of S/A, AA or similar type use "A" vice a number)

23. Observing Altitude Above Ground When Defense Encountered or Observed:

24. Response Time (No. of minutes between time A/C initiates action and fire is returned by enemy):

25. Type of Fire Encountered: BARRAGE - RANDOM - TRACKING - UNK (Circle one)

26. Intensity of Fire Encountered: NONE - UNKNOWN - LIGHT - MEDIUM - HEAVY

27. Evasive Maneuver: JINKED - CLIMB - HARD TURN - ROLL AHEAD - UNK - DIVED -
 SIGNIF SPD CHG - HI C TURN W/MSL - SPLIT S W/MANEUVER -
 SPLIT S - NONE - SPIRAL

28. Coordinate of Location of Enemy Defense Type Observed When Defense is Encountered Enroute to or from Target

(Leave blank if associated with tgt)

CONFIDENTIAL WHEN FILLED OUT

VMO-2 (OV-10) AFTER ACTION REPORT (AAR) DATE 20 Oct 69

1. MISSION# 15N FLT TIME 2.0 FLT CODE 103 IN SUP OF 1st MAR. DIV

2. NO OF A/C 1 TOTAL SORTIES 1 TOTAL TASKS 2

- TASKS:
- | | | |
|---------------------|------------------|---------------------|
| a. Admin/Liaison | f. Paratroop | k. Armed Recon |
| <u>b.</u> Vis Recon | g. Med-Evac | <u>l.</u> Arty Spot |
| c. Photo Recon | h. PsyWar | m. Naval Gunfire |
| d. TAC (A) | i. Convoy Escort | n. Trng. |
| e. Helo Escort | j. Comd/Control | o. Other (Spec.) |

3. CAS/DAS FLIGHTS CONTROLLED: PILOT A/O
 USMC _____ USN _____ USAF _____ OTHER (SPEC) _____

4. ORDNANCE EXPENDED: RKTS-HE 38 WP 14 7.62 2000 FLARES _____ OTHER _____

5. OV-10 BDA: CONF KBA _____ STRUCT DEST _____ STRUCT DAM _____

6. FIRE INCIDENT DATA: NONE ~~LIGHT~~ ~~MODERATE~~ ~~HEAVY~~ COORD: _____
 SMALL ARMS AW AA .30CAL .50CAL OTHER _____
 FIRE OBSERVED _____ FIRE HEARD _____ FIRE REPORTED BY _____

7. NO. OF HITS RECEIVED 0 CAL. _____

8. NARRATIVE SUMMARY OF FLIGHTS: RAN ARTY MISSION
for BAO ACTOR BAILEY AT BT 048418.
2 HOOTCHES DESTROYED AND 2 BUNKERS CAVED
IN RAN ORD. IN AREA.

9. RECON TEAMS SUPPORTED:

TEAM _____	COORDS _____	EXTR. _____	INSRT. _____	FLIP FLOP _____
TEAM _____	COORDS _____	EXTR. _____	INSRT. _____	FLIP FLOP _____
TEAM _____	COORDS _____	EXTR. _____	INSRT. _____	FLIP FLOP _____

TOTAL FLT TIME IN SUPPORT OF RECON _____

10. NO OF SIGNIFICANT SIGHTINGS: 0

11. CREWS: BU. NO. 155428 PILOT MAJ. DANTON A/O L.T. MORRIS
 BU. NO. _____ PILOT _____ A/O _____

12. FLIGHTS 1 STRIKES 0 TOTAL MISSIONS 1

PILOTS' SIGNATURE [Signature]

CONFIDENTIAL WHEN FILLED OUT

1. Service Supported: USMC - ARVN - ROK - USN - ARMY (Circle one)
2. Operation or Name of Unit Supported: 1ST MAR. DIV
3. Target Number (In order of accomplishment) _____
-
4. Province or Special Area of Mission: UNK - QUANG NAM - QUANG TRI - QUANG TIN -
THUA THIEN - QUANG NGAI (Circle one)
5. Target Location (UTM Coordinate of each target in order of accomplishment):
BT 041418 (If more than 3 use additional sheet)
6. Terrain Type: COASTAL - FLAT - ISLAND - KARST - MOUNTAINS - ROLLING - UNK -
RIVER - WATER (Circle one)
7. Cloud Base (Gnd level to base of clouds): NA
8. Type of Weather: CLEAR - AIR TURB - FOG - DRIZZLE - THUNDERSTORM - CLOUDS -
HAZE - NONE - DUST - SMOKE - RAIN (Circle one)
9. Degree of Weather: FEW - MODERATE - UNKNOWN - HEAVY - NUMEROUS - LT SCATTERED
10. CLOUD Cover: NOT OBSERVED - BROKEN - CLEAR - IN CLOUDS - BETWEEN LAYERS -
OVERCAST - SCATTERED - UNDERCAST
11. Sortie Functions: Circle primary mission on AAR, underline all others used)
12. First Time Over Target (Use ZULU): 0930
Last Time Over Target (Use ZULU): 0950
13. Period of Day (For majority of mission): DAY - NIGHT - DUSK - DAWN (Circle one)
14. Number of Passes on Target (By OV-10 only): 4
15. Release Altitude: 1500
Minimum Altitude (Pulloff Alt over Tgt): 1000
16. Maximum Speed (During Ord Delivery): 151-200 - 201-250 (Circle one)
17. Target Element (Type of Tgt) OLD VILLAGE
-
18. Damage to Target Indicator (By OV-10 Ord only): DESTROYED & DAMAGED Hv/Mod &
KILLED - NO DAMAGE - DAMAGE LT
NOT OBSERVED - SEC EXPLOSION -
MISSED TGT - ORD ON TGT/NO BDA

19. Number of Elements Sustaining Damage: NA

(Data by type of Tgt)

NOTE: If more than one target repeat information asked for in 14, 15, 16, 17 18 and 19 either on reverse side or additional sheets as needed.

20. Ordnance Loads:	ABOARD	EXPENDED	QUANTITY REMD
7.62	<u>2000</u>	<u>2000</u>	<u> </u>
2.75 HE	<u>38</u>	<u>38</u>	<u> </u>
2.75 WP	<u>14</u>	<u>14</u>	<u> </u>
12-4 Snake Lite	<u> </u>	<u> </u>	<u> </u>
FLARES	<u> </u>	<u> </u>	<u> </u>

21. Enemy Defense Encountered or Observed: UNK CLASS/TYPE - AW UNK TYPE - AW 12.7mm
 (Circle one) AW 14.5(Vis) - AW 14.5(Inf) - SMALL ARMS
GND FIRE TYPE UNK - NONE - LT AA UNK TYPE

22. Total of Class and Type Weapons Encountered or Observed:
NONE

(When an undetermined quantity of S/A, AA or similar type use "A" with a number)

23. Observing Altitude Above Ground When Defense Encountered or Observed: NA

24. Response Time (No. of minutes between time A/C initiates action and fire is returned by enemy): NA

25. Type of Fire Encountered: BARRAGE - RANDOM - TRACKING - UNK (Circle one)

26. Intensity of Fire Encountered: MORE - UNKNOWN - LIGHT - MEDIUM - HEAVY

27. Evasive Maneuvers: JINKED - CLIMB - HARD TURN - ROLL AHEAD - UNK - DIVED -
 SIGNIF SPD CHG - HI G TURN W/MSL - SPLIT S W/MANEUVER -
 SPLIT S - NONE - SPIRAL

28. Coordinate of Location of Enemy Defense Type Observed When Defense is Encountered Enroute to or from Target

NA
 (Leave blank if associated with tgt)

CONFIDENTIAL WHEN FILLED OUT

VMO-2 (OV-10) AFTER ACTION REPORT (AAR) DATE 20 Oct 69

1. MISSION# 150 FLT TIME 2.3 FLT CODE 1V3 IN SUP OF 1ST MAR DIV

2. NO OF A/C 1 TOTAL SORTIES 1 TOTAL TASKS 3

- TASKS:
- a. Admin/Liaison
 - b. Vis Recon
 - c. Photo Recon
 - d. TAC (A)
 - e. Helo Escort
 - f. Paradröp
 - g. Med-Evac
 - h. PsyWar
 - i. Convoy Escort
 - j. Comd/Control
 - k. Armed Recon
 - l. Arty Spot
 - m. Naval Gunfire
 - n. Trng.
 - o. Other (Spec. _____)

3. CAS/DAS FLIGHTS CONTROLLED: PILOT P. Smith A/O _____
USMC _____ USN _____ USAF _____ OTHER (SPEC) _____

4. ORDNANCE EXPENDED: RKTS-HE 14 WP 14 7.62 800 FLARES _____ OTHER _____

5. OV-10 BDA: CONF KBA _____ STRUCT DEST _____ STRUCT DAM _____

6. FIRE INCIDENT DATA: NONE LIGHT MODERATE HEAVY COORD: _____
SMALL ARMS AW AA .30CAL .50CAL OTHER _____
FIRE OBSERVED FIRE HEARD FIRE REPORTED BY _____

7. NO. OF HITS RECEIVED _____ CAL. _____

8. NARRATIVE SUMMARY OF FLIGHTS: 1 Airstrike Arty TOT -
plus Arty man AT 951533

9. RECON TEAMS SUPPORTED:

TEAM	COORDS	EXTR.	INSRT.	FLIP FLOP
TEAM _____	COORDS _____	EXTR. _____	INSRT. _____	FLIP FLOP _____
TEAM _____	COORDS _____	EXTR. _____	INSRT. _____	FLIP FLOP _____
TEAM _____	COORDS _____	EXTR. _____	INSRT. _____	FLIP FLOP _____

TOTAL FLT TIME IN SUPPORT OF RECON _____

10. NO OF SIGNIFICANT SIGHTINGS: 0

11. CREWS: BU. NO. 155415 PILOT SMITH P.R. A/O TUBIN
BU. NO. _____ PILOT _____ A/O _____

12. FLIGHTS 2 STRIKES _____ TOTAL MISSIONS 2

PILOTS SIGNATURE P.R. Smith

CONFIDENTIAL WHEN FILLED OUT

1. Service Supported: USMC - ARVN - ROK - USN - ARMY (Circle one)
2. Operation or Name of Unit Supported: AROMA "C" 14
3. Target Number (In order of accomplishment) 10 AT956533
-
4. Province or Special Area of Mission: UNK QUANG NAM - QUANG TRI - QUANG TIN -
THUA THIEN - QUANG NGAI (Circle one)
5. Target Location (UTM Coordinate of each target in order of accomplishment):
AT956533 (If more than 3 use additional sheet)
6. Terrain Type: COASTAL - FLAT - ISLAND - KARST - MOUNTAINS - ROLLING - UNK -
RIVER - WATER (Circle one)
7. Cloud Base (Gnd level to base of clouds): N/A
8. Type of Weather: CLEAR AIR TURB - FOG - DRIZZLE - THUNDERSTORM - CLOUDS
HAZE - ~~SMOG~~ - DUST - SMOKE - RAIN (Circle one)
9. Degree of Weather: FEW - MODERATE - UNKNOWN - HEAVY - NUMEROUS - LT SCATTERED
10. CLOUD Cover: NOT OBSERVED - BROKEN - CLEAR - IN CLOUDS - BETWEEN LAYERS -
OVERCAST - SCATTERED φ UNDERCAST
11. Sortie Function: Circle primary mission on AAR, underline all others used)
12. First Time Over Target (Use ZULU): 0925 Z
Last Time Over Target (Use ZULU): 1100 Z
13. Period of Day (For majority of mission): DAY - NIGHT ~~DENSE~~ - DAWN (Circle one)
14. Number of Passes on Target (By OV-10 only): 5
15. Release Altitude: 2000'
Minimum Altitude (Pulloff Alt over Tgt): 1100'
16. Maximum Speed (During Ord Delivery): 151-200 - 201-250 (Circle one)
17. Target Element (Type of Tgt) NVA/VC IN AREA OF AIR + ARTY
STRIKE
18. Damage to Target Indicator (By OV-10 Ord only): DESTROYED & DAMAGED Hv/Mod &
KILLED - NO DAMAGE - DAMAGE LT
NOT OBSERVED - SEC EXPLOSION -
MISSED TGT - ORD ON TGT/NO BLA

19. Number of Elements Sustaining Damages: N/A

(Data by type of Tgt)

NOTE: If more than one target repeat information asked for in 14, 15, 16, 17 18 and 19 either on reverse side or additional sheets as needed.

20. Ordnance Loads:	ABOARD	EXPENDED	QNTY RTND
7.62	<u>2000</u>	<u>1800</u>	<u>200</u>
2.75 HE	<u>14</u>	<u>14</u>	<u>0</u>
2.75 WF	<u>14</u>	<u>14</u>	<u>0</u>
12-6 Smoke Lite	<u> </u>	<u> </u>	<u> </u>
FLARES	<u> </u>	<u> </u>	<u> </u>

21. Enemy Defense Encountered or Observed: UNK CLASS/TYPE - AW UNK TYPE - AW 12.7mm
 (Circle one) AW 14.5(Via) - AW 14.5(Lad) - SMALL ARMS
 GND FIRE TYPE UNK - NONE - LT AA UNK TYPE

22. Total of Class and Type Weapons Encountered or Observed: N/A

(When an undetermined quantity of S/A, AA or similar type use "A" vice a number)

23. Observing Altitude Above Ground When Defense Encountered or Observed: N/A

24. Response Time (No. of minutes between time A/C initiates action and fire is returned by enemy): N/A

25. Type of Fire Encountered: BARRAGE - RANDOM - TRACKING - UNK (Circle one)

26. Intensity of Fire Encountered: NONE - UNKNOWN - LIGHT - MEDIUM - HEAVY

27. Evasive Manuever: JINKED - CLIMB - HARD TURN - ROLL AHEAD - UNK - DIVED -
 SIGNIF SPD CHG - HI C TURN W/MSL - SPLIT S W/MANUEVER -
 SPLIT S - NONE - SPIRAL

28. Coordinate of Location of Enemy Defense Type Observed When Defense is Encountered
 Enroute to or from Target

N/A
 (Leave blank if associated with tgt)

CONFIDENTIAL WHEN FILLED OUT

VMO-2 (OV-10) AFTER ACTION REPORT (AAR) DATE 20 Oct 69

1. MISSION# ⁷⁸⁻⁶ 508B FLT TIME 2.5 FLT CODE 1V3 IN SUP OF 3RD MARDIV

2. NO OF A/C 1 TOTAL SORTIES 1 TOTAL TASKS 3

- TASKS: a. Admin/Liaison f. Paratroop k. Armed Recon
 b. Vis Recon g. Med-Evac l. Arty Spot
 c. Photo Recon h. PsyWar m. Naval Gunfire
d. TAC(A) i. Convoy Escort n. Trng.
 e. Helo Escort j. Comd/Control o. Other (Spec.)

3. CAS/DAS FLIGHTS CONTROLLED: PILOT 1 A/O _____
 USMC _____ USN _____ USAF _____ OTHER (SPEC) _____

4. ORDNANCE EXPENDED: RKTS-HE 7 WP 7 7.62 _____ FLARES _____ OTHER _____

5. OV-10 BDA: CONF KBA _____ STRUCT DEST _____ STRUCT DAM _____

6. FIRE INCIDENT DATA: NONE LIGHT MODERATE HEAVY COORD: _____
 SMALL ARMS AW AA .30CAL .50CAL OTHER _____
 FIRE OBSERVED FIRE HEARD FIRE REPORTED BY _____

7. NO. OF HITS RECEIVED _____ CAL. _____

8. NARRATIVE SUMMARY OF FLIGHTS: VR YD 067699/030641 for Div G-2,
Escort for Recon INSEBS, TAC(A) AIRLANE located HOWBORNE
029 KD 973595

9. RECON TEAMS SUPPORTED:
 TEAM Killer 13 COORDS YD 109732 EXTR. INSRT. FLIP FLOP
 TEAM CHESTER BROOK COORDS YD 179546 EXTR. INSRT. FLIP FLOP
 TEAM _____ COORDS _____ EXTR. _____ FLIP FLOP

TOTAL FLT TIME IN SUPPORT OF RECON 1.3

10. NO OF SIGNIFICANT SIGHTINGS: _____

11. CREWS: BU. NO. 155485 PILOT BURIN A/O CHAPMAN
 BU. NO. _____ PILOT _____ A/O _____

12. FLIGHTS 2 STRIKES _____ TOTAL MISSIONS 2

PILOTS SIGNATURE CE Burin

CONFIDENTIAL WHEN FILLED OUT

- 05
1. Service Supported: USMC - ARVN - ROK - USN - ARMY (Circle one)
 2. Operation or Name of Unit Supported: 4th MAKINES
 3. Target Number (In order of accomplishment) ① Bunker Complex
-
4. Province or Special Area of Mission: UNK - QUANG NAM - QUANG TRI - QUANG TIN - THUA THIEN - QUANG NGAI (Circle one)
 5. Target Location (UTM Coordinate of each target in order of accomplishment):
XD 973595 (If more than 3 use additional sheet)
 6. Terrain Type: COASTAL - FLAT - ISLAND - KARST - MOUNTAINS - ROLLING - UNK - RIVER - WATER (Circle one)
 7. Cloud Base (Gnd level to base of clouds): 4500'
 8. Type of Weather: CLEAR AIR TURB - FOG - DRIZZLE - THUNDERSTORM - CLOUDS - HAZE - NONE - DUST - SMOKE - RAIN (Circle one)
 9. Degree of Weather: FEM - MODERATE - UNKNOWN - HEAVY - NUMEROUS - LT SCATTERED
 10. CLOUD Cover: NOT OBSERVED - BROKEN - CLEAR - IN CLOUDS - BETWEEN LAYERS - OVERCAST - SCATTERED - UNDERCAST
 11. Sortie Function: Circle primary mission on AAR, underline all others used
 12. First Time Over Target (Use ZULU): ~~0640Z~~ 0640Z
Last Time Over Target (Use ZULU): 0700Z
 13. Period of Day (For majority of mission): DAY - NIGHT - DUSK - DAWN (Circle one)
 14. Number of Passes on Target (By OV-10 only): 7
 15. Release Altitude: 1500'
Minimum Altitude (Pulloff Alt over Tgt): 1000'
 16. Maximum Speed (During Ord Delivery): 151-200 - 201-250 (Circle one)
 17. Target Element (Type of Tgt) Bunker Complex
-
18. Damage to Target Indicator (By OV-10 Ord only): DESTROYED & DAMAGED Hv/Mod & KILLED - NO DAMAGE - DAMAGE LT NOT OBSERVED - SEC EXPLOSION - MISSED TGT - ORD ON TGT/NO BDA

19. Number of Elements Sustaining Damage: 11/12

(Data by type of Tgt)

NOTE: If more than one target repeat information asked for in 14, 15, 16, 17, 18 and 19 either on reverse side or additional sheets as needed.

20. Ordnance Load:	ABOARD	EXPENDED	QNTY RTND
7.62	<u>2000</u>	<u>-</u>	<u>2000</u>
2.75 HE	<u>14</u>	<u>7</u>	<u>7</u>
2.75 WP	<u>14</u>	<u>7</u>	<u>7</u>
MK-6 Smoke Lite	<u>-</u>	<u>-</u>	<u>-</u>
FLARES	<u>-</u>	<u>-</u>	<u>-</u>

21. Enemy Defense Encountered or Observed: UNK GLASS/TYPE - AW UNK TYPE - AW 12.7mm
 (Circle one) AW 14.5(Vis) - AW 14.5(Rad) - SMALL ARMS
 GND FIRE TYPE UNK - NONE - LT AA UNK TYPE

22. Total of Class and Type Weapons Encountered or Observed: _____

(When an undetermined quantity of S/A, AA or similar type use "A" vice a number)

23. Observing Altitude Above Ground When Defense Encountered or Observed: _____

24. Response Time (No. of minutes between time A/C initiates action and fire is returned by enemy): _____

25. Type of Fire Encountered: BARRAGE - RANDOM - TRACKING - UNK (Circle one)

26. Intensity of Fire Encountered: NONE - UNKNOWN - LIGHT - MEDIUM - HEAVY

27. Evasive Maneuver: JINKED - CLIMB - HARD TURN - ROLL AHEAD - UNK - DIVED -
 SIGNIF SPD CHG - HI G TURN W/MSL - SPLIT S W/MANEUVER -
 SPLIT S - NONE - SPIRAL

28. Coordinate of Location of Enemy Defense Type Observed When Defense is Encountered Enroute to or from Target

(Leave blank if associated with tgt)

CONFIDENTIAL WHEN FILLED OUT

VMO-2 (OV-10) AFTER ACTION REPORT (AAR) DATE 20 Oct 69

1. MISSION# ⁹⁸⁻¹ 508B FLT TIME 2.5 FLT CODE 103 IN SUP OF 3rd MARDIV

2. NO OF A/C 1 TOTAL SORTIES 1 TOTAL TASKS 1

- TASKS:
- | | | |
|------------------|------------------------|------------------|
| a. Admin/Liaison | f. Paratroop | k. Armed Recon |
| b. Vis Recon | g. Med-Evac | l. Arty Spot |
| c. Photo Recon | h. PsyWar | m. Naval Gunfire |
| d. TAC (A) | <u>1</u> Convoy Escort | n. Trng. |
| e. Helo Escort | j. Comd/Control | o. Other (Spec.) |

3. CAS/DAS FLIGHTS CONTROLLED: PILOT _____ A/O _____
 USMC _____ USN _____ USAF _____ OTHER (SPEC) _____

4. ORDNANCE EXPENDED: RKTS-HE 36 WP 6 7.62 1500 FLARES _____ OTHER _____

5. OV-10 BDA: CONF KBA _____ STRUCT DEST _____ STRUCT DAM 2 Bunkers

6. FIRE INCIDENT DATA: NONE LIGHT MODERATE HEAVY COORD: _____
 SMALL ARMS AW AA .30CAL .50CAL OTHER _____
 FIRE OBSERVED FIRE HEARD FIRE REPORTED BY _____

7. NO. OF HITS RECEIVED NONE CAL. _____

8. NARRATIVE SUMMARY OF FLIGHTS: CONVOY ESCORT FOR ELK HUNTER
"FOX" FROM ROCKPILE TO VANDERGRIFT. PUT ON-10
ORDNANCE ON HILLTOP BUNKER COMPLEX WHERE FOX HAD
TAKEN SNIPER FIRE

9. RECON TEAMS SUPPORTED:

TEAM _____	COORDS _____	EXTR. _____	INSRT. _____	FLIP FLOP _____
TEAM _____	COORDS _____	EXTR. _____	INSRT. _____	FLIP FLOP _____
TEAM _____	COORDS _____	EXTR. _____	INSRT. _____	FLIP FLOP _____

TOTAL FLT TIME IN SUPPORT OF RECON _____

10. NO OF SIGNIFICANT SIGHTINGS: 3

11. CREWS: BU. NO. 155453 PILOT HERBERT A/O DIETMEIER
 BU. NO. _____ PILOT _____ A/O _____

12. FLIGHTS 1 STRIKES _____ TOTAL MISSIONS 1

PILOTS SIGNATURE Herbert

CONFIDENTIAL WHEN FILLED OUT

1. Service Supported: USMC - ARVN - ROK - USN - ARMY (Circle one)
2. Operation or Name of Unit Supported: ELK HUNTER "FOX"
3. Target Number (In order of accomplishment) _____
-
4. Province or Special Area of Mission: UNK - QUANG NAM - QUANG TRI - QUANG TIN -
THUA THIEN - QUANG NGAI (Circle one)
5. Target Location (UTM Coordinate of each target in order of accomplishment):
XD 978480 (If more than 3 use additional sheet)
6. Terrain Type: COASTAL - FLAT - ISLAND - KARST - MOUNTAINS - ROLLING - UNK -
RIVER - WATER (Circle one)
7. Cloud Base (Gnd level to base of clouds): CAVU
8. Type of Weather: CLEAR AIR TURB - FOG - DRIZZLE - THUNDERSTORM - CLOUDS -
HAZE - NONE - DUST - SMOKE - RAIN (Circle one)
9. Degree of Weather: FEW - MODERATE - UNKNOWN - HEAVY - NUMEROUS - LT SCATTERED
10. CLOUD Cover: NOT OBSERVED - BROKEN - CLEAR - IN CLOUDS - BETWEEN LAYERS -
OVERCAST - SCATTERED - UNDERCAST
11. Sortie Function: Circle primary mission on AIR, underline all others used)
12. First Time Over Target (Use ZULU): 0810H 0010Z
Last Time Over Target (Use ZULU): 0830H 0030Z
13. Period of Day (For majority of mission): DAY - NIGHT - DUSK - DAWN (Circle one)
14. Number of Passes on Target (By OV-10 only): 8
15. Release Altitude: 3000 ft 1800 AGL
Minimum Altitude (Pulleff Alt over Tgt): 2300 1100 AGL
16. Maximum Speed (During Ord Delivery): 151-200 - 201-250 (Circle one)
17. Target Element (Type of Tgt) BUNKER Complex - Hill Top
-
18. Damage to Target Indicator (By OV-10 Ord only): DESTROYED & DAMAGED Hv/Mod &
KILLED - NO DAMAGE - DAMAGE LT
NOT OBSERVED - SEC EXPLOSION -
MISSED TGT - ORD ON TGT/NO BDA

19. Number of Elements Sustaining Damage: 2 Bombers

(Data by type of Tgt)

NOTE: If more than one target repeat information asked for in 14, 15, 16, 17, 18 and 19 either on reverse side or additional sheets as needed.

20. Ordnance Load:	ABOARD	EXPENDED	QNTY RTND
7.62	<u>2000</u>	<u>1500</u>	<u>500</u>
2.75 HE	<u>38</u>	<u>36</u>	<u>2</u>
2.75 WP	<u>14</u>	<u>6</u>	<u>8</u>
MK-6 Smoke Lite	_____	_____	_____
FLARES	_____	_____	_____

21. Enemy Defense Encountered or Observed: UNK CLASS/TYPE - AW UNK TYPE - AW 12.7mm
(Circle one)
AW 14.5(Vis) - AW 14.5(Rad) - SMALL ARMS
GND FIRE TYPE UNK - NONE - LT AA UNK TYPE

22. Total of Class and Type Weapons Encountered or Observed: _____

(When an undetermined quantity of S/A, AA or similar type use "A" vice a number)

23. Observing Altitude Above Ground When Defense Encountered or Observed: _____

24. Response Time (No. of minutes between time A/C initiates action and fire is returned by enemy): _____

25. Type of Fire Encountered: BARRAGE - RANDOM - TRACKING - UNK (Circle one)

26. Intensity of Fire Encountered: NONE - UNKNOWN - LIGHT - MEDIUM - HEAVY

27. Evasive Maneuver: JINKED - CLIMB - HARD TURN - ROLL AHEAD - UNK - DIVED -
SIGNIF SPD CHG - HI G TURN W/MSL - SPLIT S W/MANEUVER -
SPLIT S - NONE - SPIRAL

28. Coordinate of Location of Enemy Defense Type Observed When Defense is Encountered Enroute to or from Target

(Leave blank if associated with tgt)

CONFIDENTIAL WHEN FILLED OUT

VMO-2 (OV-10) AFTER ACTION REPORT (AAR) DATE 20 OCT 69

1. MISSION# 783 5085 FLT TIME 2.4 FLT CODE N3 IN SUP OF 3RD MARDIN

2. NO OF A/C 1 TOTAL SORTIES 1 TOTAL TASKS 2

- TASKS:
- a. Admin/Laison
 - b. Vis Recon
 - c. Photo Recon
 - d. TAC (A)
 - e. Helo Escort
 - f. Paratroop
 - g. Med-Evac
 - h. PsyWar
 - i. Convoy Escort
 - j. Comd/Control
 - k. Armed Recon
 - l. Arty Spot
 - m. Naval Gunfire
 - n. Trng.
 - o. Other (Spec.)

3. CAS/DAS FLIGHTS CONTROLLED: PILOT 1 A/O 0
USMC 1 USN 0 USAF 0 OTHER (SPEC) 0

4. ORDNANCE EXPENDED: RKTS-HE 0 WP 4 7.62 0 FLARES 0 OTHER 0

5. OV-10 BDA: CONF KBA 0 STRUCT DEST 0 STRUCT DAM 0

6. FIRE INCIDENT DATA: NONE LIGHT MODERATE HEAVY COORD: 0
SMALL ARMS AW AA 30CAL .50CAL OTHER 0
FIRE OBSERVED 0 FIRE HEARD 0 FIRE REPORTED BY 0

7. NO. OF HITS RECEIVED 0 CAL. 0

8. NARRATIVE SUMMARY OF FLIGHTS: VR XD 980691 & XD 921647
FOR 4TH MARDIN. CAN HQ OLD ON BRID
XD 920598 FOR E34.

9. RECON TEAMS SUPPORTED:

TEAM <u>0</u>	COORDS <u>0</u>	EXTR. <u>0</u>	INSRT. <u>0</u>	FLIP FLOP <u>0</u>
TEAM <u>0</u>	COORDS <u>0</u>	EXTR. <u>0</u>	INSRT. <u>0</u>	FLIP FLOP <u>0</u>
TEAM <u>0</u>	COORDS <u>0</u>	EXTR. <u>0</u>	INSRT. <u>0</u>	FLIP FLOP <u>0</u>

TOTAL FLT TIME IN SUPPORT OF RECON 0

10. NO OF SIGNIFICANT SIGHTINGS: 0

11. CREWS: BU. NO. 155485 PILOT APT NALE A/O CAPT CHAPMAN
BU. NO. 0 PILOT 0 A/O 0

12. FLIGHTS 2 STRIKES 0 TOTAL MISSIONS 2

PILOTS SIGNATURE B.S. Nale

CONFIDENTIAL WHEN FILLED OUT

- CA
1. Service Supported: USMC - ARVN - ROK - USN - ARMY (Circle one)
 2. Operation or Name of Unit Supported: E 2/4
 3. Target Number (In order of accomplishment) 1
-
4. Province or Special Area of Mission: UNK - QUANG NAM - QUANG TRI - QUANG TIN -
THUA THIEN - QUANG NGAI (Circle one)
 5. Target Location (UTM Coordinate of each target in order of accomplishment):
XD 920598 (If more than 3 use additional sheet)
 6. Terrain Type: COASTAL - FLAT - ISLAND - KARST - MOUNTAINS - ROLLING - UNK -
RIVER - WATER (Circle one)
 7. Cloud Base (Gnd level to base of clouds): N/A
 8. Type of Weather: CLEAR AIR TURB - FOG - DRIZZLE - THUNDERSTORM - CLOUDS -
HAZE - NONE - DUST - SMOKE - RAIN (Circle one)
 9. Degree of Weather: FW / MODERATE - UNKNOWN - HEAVY - NUMEROUS - LT SCATTERED
 10. CLOUD Cover: NOT OBSERVED - BROKEN - CLEAR - IN CLOUDS - BETWEEN LAYERS -
OVERCAST - SCATTERED - UNDERCAST
 11. Sortie Function: Circle primary mission on AAR, underline all others used)
 12. First Time Over Target (Use ZULU): ~~0935~~ 0935H ~~1852~~ 0135Z
Last Time Over Target (Use ZULU): ~~1030~~ 1030H ~~1850Z~~ 0230Z
 13. Period of Day (For majority of mission): DAY - NIGHT - DUSK - DAWN (Circle one)
 14. Number of Passes on Target (By OV-10 only): 5 (FIVE)
 15. Release Altitude: 1500'
Minimum Altitude (Pulleff Alt over Tgt): 1000'
 16. Maximum Speed (During Ord Delivery): 151-200 - 201-250 (Circle one)
 17. Target Element (Type of Tgt) MORTAR POSITION w/ BUNKERS.
-
18. Damage to Target Indicator (By OV-10 Ord only): DESTROYED & DAMAGED Hv/Mod &
KILLED - NO DAMAGE - DAMAGE LT
NOT OBSERVED - SEC EXPLOSION -
MISSED TGT - ORD ON TGT/NO BDA

19. Number of Elements Sustaining Damages: NONE

(Data by type of Tgt)

NOTE: If more than one target repeat information asked for in 14, 15, 16, 17 18 and 19 either on reverse side or additional sheets as needed.

20. Ordnance Load:	ABOARD	EXPENDED	QNTY RTND
7.62	<u>2000</u>	<u>0</u>	<u>2000</u>
2.75 HE	<u>14</u>	<u>0</u>	<u>14</u>
2.75 WP	<u>14</u>	<u>4</u>	<u>10</u>
MK-6 Smoke Lite	<u>—</u>	<u>—</u>	<u>—</u>
FLARES	<u>—</u>	<u>—</u>	<u>—</u>

21. Enemy Defense Encountered or Observed: UNK CLASS/TYPE - AW UNK TYPE - AW 12.7mm
 (Circle one) AW 14.5(VIS) - AW 14.5(Rad) - SMALL ARMS
 GND FIRE TYPE UNK - NONE - LT AA UNK TYPE

22. Total of Class and Type Weapons Encountered or Observed: _____

N/A

(When an undetermined quantity of S/A, AA or similar type use "A" vice a number)

23. Observing Altitude Above Ground When Defense Encountered or Observed: N/A

24. Response Time (No. of minutes between time A/C initiates action and fire is returned by enemy): N/A

N/A Type of Fire Encountered: BARRAGE - RANDOM - TRACKING - UNK (Circle one)

N/A Intensity of Fire Encountered: NONE - UNKNOWN - LIGHT - MEDIUM - HEAVY

N/A Evasive Maneuvers: JINKED - CLIMB - HARD TURN - ROLL AHEAD - UNK - DIVED -
 SIGNIF SPD CHG - HI G TURN W/MSL - SPLIT S W/MANEUVER -
 SPLIT S - NONE - SPIRAL

N/A Coordinate of Location of Enemy Defense Type Observed When Defense is Encountered Enroute to or from Target

(Leave blank if associated with tgt)

CONFIDENTIAL WHEN FILLED OUT

VMO-2 (OV-10) AFTER ACTION REPORT (AAR) DATE 20 Oct 69

1. MISSION# 98-2 203 FLT TIME 1.5 FLT CODE 1V3 IN SUP OF 3rd MAR Div

2. NO OF A/C 1 TOTAL SORTIES 2 TOTAL TASKS 2

- TASKS:
- a. Admin/Liaison
 - b. Vis Recon
 - c. Photo Recon
 - d. TAC (A)
 - e. Helo Escort
 - f. Paratroop
 - g. Med-Evac
 - h. PsyWar
 - i. Convoy Escort
 - j. Comd/Control
 - k. Armed Recon
 - l. Arty Spot
 - m. Naval Gunfire
 - n. Trng.
 - o. Other (Spec.)

3. CAS/DAS FLIGHTS CONTROLLED: PILOT / A/O _____
USMC _____ USN _____ USAF _____ OTHER (SPEC) _____

4. ORDNANCE EXPENDED: RKTS-HE / WP 7.62 FLARES _____ OTHER _____

5. OV-10 BDA: CONF KBA _____ STRUCT DEST _____ STRUCT DAM _____

6. FIRE INCIDENT DATA: NONE LIGHT MODERATE HEAVY COORD: _____
SMALL ARMS AW AA .30CAL .50CAL OTHER _____
FIRE OBSERVED FIRE HEARD FIRE REPORTED BY _____

7. NO. OF HITS RECEIVED _____ GAL. _____

8. NARRATIVE SUMMARY OF FLIGHTS: VL AND ESCORT ON Recon Package
~~AT 2150Z 20 Oct 69~~

9. RECON TEAMS SUPPORTED:

TEAM <u>Hallmark (W577 Recon)</u>	COORDS <u>YD 245507</u>	EXTR. <u>/</u>	INSRT. <u>FLIP FLOP</u>
TEAM <u>NOONWATCH</u>	COORDS <u>YD 179557</u>	EXTR. <u>/</u>	INSRT. <u>FLIP FLOP</u>
TEAM <u>BOZAAA</u>	COORDS <u>YD 126430</u>	EXTR. <u>/</u>	INSRT. <u>FLIP FLOP</u>
<u>ENB in work</u>	<u>YD 225443</u>	EXTR. <u>/</u>	

TOTAL FLT TIME IN SUPPORT OF RECON 1.5

10. NO OF SIGNIFICANT SIGHTINGS: 0

11. CREWS: BU. NO. 155424 PILOT C. J. BURIN A/O Lewis
BU. NO. _____ PILOT _____ A/O _____

12. FLIGHTS 1 STRIKES _____ TOTAL MISSIONS 1

PILOTS SIGNATURE C. J. Burin

CONFIDENTIAL WHEN FILLED OUT

No Ord Used

ET

1. Service Supported: USMC - ARVN - ROK - USN - ARMY (Circle one)
2. Operation or Name of Unit Supported: ~~RECON~~ RECON
3. Target Number (In order of accomplishment) _____

4. Province or Special Area of Mission: UNK - QUANG NAM - QUANG TRI - QUANG TIN - THUA THIEN - QUANG NGAI (Circle one)
5. Target Location (UTM Coordinate of each target in order of accomplishment): _____ (If more than 3 use additional sheet)
6. Terrain Type: COASTAL - FLAT - ISLAND - KARST - MOUNTAINS - ROLLING - UNK - RIVER - WATER (Circle one)
7. Cloud Base (Gnd level to base of clouds): UNKNOWN
8. Type of Weather: CLEAR AIR TURB - FOG - DRIZZLE - THUNDERSTORM - CLOUDS - HAZE - NONE - DUST - SMOKE - RAIN (Circle one)
9. Degree of Weather: FEW - MODERATE - UNKNOWN - HEAVY - NUMEROUS - LT SCATTERED
10. CLOUD Cover: NOT OBSERVED - BROKEN - CLEAR - IN CLOUDS - BETWEEN LAYERS - OVERCAST - SCATTERED - UNDERCAST
11. Sortie Function: Circle primary mission on AAR, underline all others used)
12. First Time Over Target (Use ZULU): _____
Last Time Over Target (Use ZULU): _____
13. Period of Day (For majority of mission): DAY - NIGHT - DUSK - DAWN (Circle one)
14. Number of Passes on Target (By OV-10 only): _____
15. Release Altitude: _____
Minimum Altitude (Pulleff Alt over Tgt): _____
16. Maximum Speed (During Ord Delivery): 151-200 - 201-250 (Circle one)
17. Target Element (Type of Tgt) _____

18. Damage to Target Indicator (By OV-10 Ord only): DESTROYED & DAMAGED Hv/Mod & KILLED - NO DAMAGE - DAMAGE LT NOT OBSERVED - SEC EXPLOSION - MISSED TGT - ORD ON TGT/NO BDA

19. Number of Elements Sustaining Damage: _____

(Data by type of Tgt)

NOTE: If more than one target repeat information asked for in 14, 15, 16, 17 18 and 19 either on reverse side or additional sheets as needed.

20. Ordnance Load:	ABOARD	EXPENDED	QNTY RTND
7.62	_____	_____	_____
2.75 HE	_____	_____	_____
2.75 WP	_____	_____	_____
ML-6 Smoke Lits	_____	_____	_____
FLARES	_____	_____	_____

21. Enemy Defense Encountered or Observed: UNK CLASS/TYPE - AW UNK TYPE - AW 12.7mm
(Circle one) AW 14.5(Via) - AW 14.5(Rad) - SMALL ARMS
GND FIRE TYPE UNK - NONE - LT AA UNK TYPE

22. Total of Class and Type Weapons Encountered or Observed: _____

(When an undetermined quantity of S/A, AA or similar type use "A" vice a number)

23. Observing Altitude Above Ground When Defense Encountered or Observed: _____

24. Response Time (No. of minutes between time A/C initiates action and fire is returned by enemy): _____

25. Type of Fire Encountered: BARRAGE - RANDOM - TRACKING - UNK (Circle one)

26. Intensity of Fire Encountered: NONE - UNKNOWN - LIGHT - MEDIUM - HEAVY

27. Evasive Maneuver: JINKED - CLIMB - HARD TURN - ROLL AHEAD - UNK - DIVED -
SIGNIF SPD CHG - HI G TURN W/MSL - SPLIT S W/MANEUVER -
SPLIT S - NONE - SPIRAL

28. Coordinate of Location of Enemy Defense Type Observed When Defense is Encountered Enroute to or from Target

(Leave blank if associated with tgt)

CONFIDENTIAL WHEN FILLED OUT

VMO-2 (OV-10) AFTER ACTION REPORT (AAR) DATE 20 OCTOBER 1969

1. MISSION# 509 FLT TIME 1.5 FLT CODE 3V3 IN SUP OF 3RD MARDIV

2. NO OF A/C 1 TOTAL SORTIES 1 TOTAL TASKS 1

TASKS: a. Admin/Laison f. Paratroop k. Armed Recon
 b. Vis Recon g. Med-Evac l. Arty Spot
 c. Photo Recon h. PsyWar m. Naval Gunfire
 d. TAC (A) i. Convoy Escort n. Trng.
 e. Helo Escort j. Comd/Control Other (Spec.) ROCKET PATROL

3. CAS/DAS FLIGHTS CONTROLLED: PILOT _____ A/O _____
 USMC _____ USN _____ USAF _____ OTHER (SPEC) _____

NONE

4. ORDNANCE EXPENDED: RKTS-HE _____ WP 7.62 FLARES _____ OTHER _____

5. OV-10 BDA: CONF KBA _____ STRUCT DEST _____ STRUCT DAM _____

6. FIRE INCIDENT DATA: NONE LIGHT MODERATE HEAVY COORD: _____
 SMALL ARMS AW AA 30CAL .50CAL OTHER _____
 FIRE OBSERVED FIRE HEARD FIRE REPORTED BY _____

7. NO. OF HITS RECEIVED 0 CAL. _____

8. NARRATIVE SUMMARY OF FLIGHTS: VR of purple area & yellow area YD 1747 for rocket patrol shot out of yellow area

9. RECON TEAMS SUPPORTED:

TEAM	COORDS	EXTR.	INSRT.	FLIP FLOP
_____	_____	_____	_____	_____
_____	_____	_____	_____	_____
_____	_____	_____	_____	_____

TOTAL FLT TIME IN SUPPORT OF RECON _____

10. NO OF SIGNIFICANT SIGHTINGS: 0

11. CREWS: BU. NO. 155925 PILOT CAPT. LLOYD A/O 1LT GRANDO
 BU. NO. _____ PILOT _____ A/O _____

12. FLIGHTS 1 STRIKES 0 TOTAL MISSIONS _____

PILOTS SIGNATURE Capt. A. Lloyd

CONFIDENTIAL WHEN FILLED OUT

CONFIDENTIAL WHEN FILLED OUT

VMO-2 (OV-10) AFTER ACTION REPORT (AAR) DATE 20 Oct 69

1. MISSION# ⁹⁸⁻⁴ 5088 FLT TIME 2.0 FLT CODE 103 IN SUP OF 3rd MAR DIV

2. NO OF A/C 1 TOTAL SORTIES 1 TOTAL TASKS 2

- TASKS:
- a. Admin/Laison
 - b. Vis Recon
 - c. Photo Recon
 - d. TAC (A)
 - e. Helo Escort
 - f. Paratroop
 - g. Med-Evac
 - h. PsyWar
 - i. Convoy Escort
 - j. Comd/Control
 - k. Armed Recon
 - l. Arty Spot
 - m. Naval Gunfire
 - n. Trng.
 - o. Other (Spec.)

3. CAS/DAS FLIGHTS CONTROLLED: PILOT _____ A/O _____
USMC _____ USN _____ USAF _____ OTHER (SPEC) _____

4. ORDNANCE EXPENDED: RKTS-HE _____ WP _____ 7.62 _____ FLARES _____ OTHER _____

5. OV-10 BDA: CONF KBA _____ STRUCT DEST _____ STRUCT DAM _____

6. FIRE INCIDENT DATA NONE LIGHT MODERATE HEAVY COORD: _____
SMALL ARMS AW AA .30CAL .50CAL OTHER _____
FIRE OBSERVED FIRE HEARD FIRE REPORTED BY _____

7. NO. OF HITS RECEIVED _____ CAL. _____

8. NARRATIVE SUMMARY OF FLIGHTS: Attempted to fire 8 inch on bunkers in the VO 0669 & spent the entire time in the area - didn't get a round off.

9. RECON TEAMS SUPPORTED:

TEAM _____	COORDS _____	EXTR. _____	INSRT. _____	FLIP FLOP _____
TEAM _____	COORDS _____	EXTR. _____	INSRT. _____	FLIP FLOP _____
TEAM _____	COORDS _____	EXTR. _____	INSRT. _____	FLIP FLOP _____

TOTAL FLT TIME IN SUPPORT OF RECON _____

10. NO OF SIGNIFICANT SIGHTINGS: 0

11. CREWS: BU. NO. 155424 PILOT HERBERT A/O Hyde
BU. NO. _____ PILOT _____ A/O _____

12. FLIGHTS 1 STRIKES _____ TOTAL MISSIONS 1

PILOTS SIGNATURE D. Herbert

CONFIDENTIAL WHEN FILLED OUT

NO ORD USED

1. Service Supported: USMC - ARVN - ROK - USN - ARMY (Circle one)
2. Operation or Name of Unit Supported: 3rd MAR DIV
3. Target Number (In order of accomplishment) _____
-
4. Province or Special Area of Mission: UNK - QUANG NAM - QUANG TRI - QUANG TIN -
THUA THIEN - QUANG NGAI (Circle one)
5. Target Location (UTM Coordinate of each target in order of accomplishment): _____
(If more than 3 use additional sheet)
6. Terrain Type: COASTAL - FLAT - ISLAND - KARST - MOUNTAINS - ROLLING - UNK -
RIVER - WATER (Circle one)
7. Cloud Base (Gnd level to base of clouds): CAV
8. Type of Weather: CLEAR AIR TURB - FOG - DRIZZLE - THUNDERSTORM - CLOUDS -
HAZE - NONE - DUST - SMOKE - RAIN (Circle one)
9. Degree of Weather: FEW - MODERATE - UNKNOWN - HEAVY - NUMEROUS - LT SCATTERED
10. CLOUD Cover: NOT OBSERVED - BROKEN - CLEAR - IN CLOUDS - BETWEEN LAYERS -
OVERCAST - SCATTERED - UNDERCAST
11. Sortie Function: Circle primary mission or AAR, underline all others used)
12. First Time Over Target (Use ZULU): _____
Last Time Over Target (Use ZULU): _____
13. Period of Day (For majority of mission): DAY - NIGHT - DUSK - DAWN (Circle one)
14. Number of Passes on Target (By OV-10 only): _____
15. Release Altitude : _____
Minimum Altitude (Pulleff Alt over Tgt): _____
16. Maximum Speed (During Ord Delivery): 151-200 - 201-250 (Circle one)
17. Target Element (Type of Tgt) _____
-
18. Damage to Target Indicator (By OV-10 Ord only): DESTROYED & DAMAGED Hv/Mod &
KILLED - NO DAMAGE - DAMAGE LT
NOT OBSERVED - SEC EXPLOSION -
MISSED TGT - ORD ON TGT/NO BDA

19. Number of Elements Sustaining Damages _____

(Data by type of Tgt)

NOTE: If more than one target repeat information asked for in 14, 15, 16, 17, 18 and 19 either on reverse side or additional sheets as needed.

20. Ordnance Load:	ABOARD	EXPENDED	QTY REMD
7.62	_____	_____	_____
2.75 HE	_____	_____	_____
2.75 WP	_____	_____	_____
MK-6 Smoke Lite	_____	_____	_____
FLARES	_____	_____	_____

21. Enemy Defense Encountered or Observed: UNK CLASS/TYPE - AW UNK TYPE - AW 12.7mm
 (Circle one) AW 14.5(Vis) - AW 14.5(Rad) - SMALL ARMS
 GND FIRE TYPE UNK - NONE - LT AA UNK TYPE

22. Total of Class and Type Weapons Encountered or Observed: _____

(When an undetermined quantity of S/A, AA or similar type use "A" vice a number)

23. Observing Altitude Above Ground When Defense Encountered or Observed: _____

24. Response Time (No. of minutes between time A/C initiates action and fire is returned by enemy): _____

25. Type of Fire Encountered: BARRAGE - RANDOM - TRACKING - UNK (Circle one)

26. Intensity of Fire Encountered: NONE - UNKNOWN - LIGHT - MEDIUM - HEAVY

27. Evasive Maneuver: JINKED - CLIMB - HARD TURN - ROLL AHEAD - UNK - DIVED -
 SIGNIF SPD CHG - HI G TURN W/MSL - SPLIT S W/MANEUVER -
 SPLIT S - NONE - SPIRAL

28. Coordinate of Location of Enemy Defense Type Observed When Defense is Encountered Enroute to or from Target

(Leave blank if associated with tgt)

CONFIDENTIAL WHEN FILLED OUT

VMO-2 (OV-10) AFTER ACTION REPORT (AAR) DATE 20 Oct 1969

1. MISSION# ⁹⁸⁻⁵ 508E FLT TIME 2.5 FLT CODE NS IN SUP OF 3RD MARDIN

2. NO OF A/C 1 TOTAL SORTIES 1 TOTAL TASKS 2

- TASKS:
- a. Admin/Liaison
 - b. Vis Recon
 - c. Photo Recon
 - d. TAC(A)
 - e. Helo Escort
 - f. Paratroop
 - g. Med-Evac
 - h. PsyWar
 - i. Convoy Escort
 - j. Comd/Control
 - k. Armed Recon
 - l. Arty Spot
 - m. Naval Gunfire
 - n. Trng.
 - o. Other (Spec.)

3. CAS/DAS FLIGHTS CONTROLLED: PILOT _____ A/O _____
USMC _____ USN _____ USAF _____ OTHER (SPEC) _____

4. ORDNANCE EXPENDED: RKTS - HE _____ WP _____ 7.62 _____ FLARES _____ OTHER _____

5. OV-10 BDA: ~~CONF~~ KBA _____ STRUCT DEST _____ STRUCT DAM _____

6. FIRE INCIDENT DATA: NONE LIGHT MODERATE HEAVY COORD: _____
SMALL ARMS AW AA .30CAL .50CAL OTHER _____
FIRE OBSERVED FIRE HEARD FIRE REPORTED BY _____

7. NO. OF HITS RECEIVED _____ CAL. _____

8. NARRATIVE SUMMARY OF FLIGHTS: VR @ 0210^{XD} 940644, XD 972588,
973597 FOR E74. RAN ARTY @ W XD 972588.

9. RECON TEAMS SUPPORTED:

TEAM _____	COORDS _____	EXTR. _____	INSRT. _____	FLIP FLOP _____
TEAM _____	COORDS _____	EXTR. _____	INSRT. _____	FLIP FLOP _____
TEAM _____	COORDS _____	EXTR. _____	INSRT. _____	FLIP FLOP _____

TOTAL FLT TIME IN SUPPORT OF RECON W/A

10. NO OF SIGNIFICANT SIGHTINGS: 0

11. CREWS: BU. NO. 155453 PILOT CAPT NALE A/O CAPT DIETMEIER
BU. NO. _____ PILOT _____ A/O _____

12. FLIGHTS 1 STRIKES 0 TOTAL MISSIONS 1

PILOTS SIGNATURE B. S. Nale

CONFIDENTIAL WHEN FILLED OUT

- [Handwritten signature]*
1. Service Supported: USMC - ARVN - ROK - USN - ARMY (Circle one)
 2. Operation or Name of Unit Supported: E 2/c
 3. Target Number (In order of accomplishment) Ø
-
4. Province or Special Area of Mission: UNK - QUANG NAM - QUANG TRI - QUANG TIN -
THUA THIEM - QUANG NGAI (Circle one)
 5. Target Location (UTM Coordinate of each target in order of accomplishment):

(If more than 3 use additional sheet)
 6. Terrain Type: COASTAL - FLAT - ISLAND - KARST - MOUNTAINS - ROLLING - UNK -
RIVER - WATER (Circle one)
 7. Cloud Base (Gnd level to base of clouds): _____
 8. Type of Weather: CLEAR AIR TURB - FOG - DRIZZLE - THUNDERSTORM - CLOUDS -
HAZE - NONE - DUST - SMOKE - RAIN (Circle one)
 9. Degree of Weather: FEW - MODERATE - UNKNOWN - HEAVY - NUMEROUS - LT SCATTERED
 10. CLOUD Cover: NOT OBSERVED - BROKEN - CLEAR - IN CLOUDS - BETWEEN LAYERS -
OVERCAST - SCATTERED ⇄ UNDERCAST
 11. Sortie Function: Circle primary mission on AAR, underline all others used)
 12. First Time Over Target (Use ZULU): _____
Last Time Over Target (Use ZULU): _____
 13. Period of Day (For majority of mission): DAY - NIGHT - DUSK - DAWN (Circle one)
 14. Number of Passes on Target (By OV-10 only): _____
 15. Release Altitude: _____
Minimum Altitude (Pulloff Alt over Tgt): _____
 16. Maximum Speed (During Ord Delivery): 151-200 - 201-250 (Circle one)
 17. Target Element (Type of Tgt) _____
-
18. Damage to Target Indicator (By OV-10 Ord only): DESTROYED & DAMAGED Hv/Mod &
KILLED - NO DAMAGE - DAMAGE LT
NOT OBSERVED - SEC EXPLOSION -
MISSED TGT - ORD ON TGT/NO BDA

19. Number of Elements Sustaining Damage: _____

(Data by type of Tgt)

NOTE: If more than one target repeat information asked for in 14, 15, 16, 17 18 and 19 either on reverse side or additional sheets as needed.

20. Ordnance Load:	ABOARD	EXPENDED	QNTY RIND
7.62	_____	_____	_____
2.75 HE	_____	_____	_____
2.75 WP	_____	_____	_____
MK-6 Smoke Lite	_____	_____	_____
FLARES	_____	_____	_____

21. Enemy Defense Encountered or Observed: UNK CLASS/TYPE - AW UNK TYPE - AW 12.7mm
 (Circle one) AW 14.5(VIS) - AW 14.5(Red) - SMALL ARMS
 GND FIRE TYPE UNK - NONE - LT AA UNK TYPE

22. Total of Class and Type Weapons Encountered or Observed: _____

(When an undetermined quantity of S/A, AA or similar type use "A" vice a number)

23. Observing Altitude Above Ground When Defense Encountered or Observed: _____

24. Response Time (No. of minutes between time A/C initiates action and fire is returned by enemy): _____

25. Type of Fire Encountered: BARRAGE - RANDOM - TRACKING - UNK (Circle one)

26. Intensity of Fire Encountered: NONE - UNKNOWN - LIGHT - MEDIUM - HEAVY

27. Evasive Manuever: JINKED - CLIMB - HARD TURN - ROLL AHEAD - UNK - DIVED -
 SIGNIF SPD CHG - HI G TURN W/MSL - SPLIT S W/MANEUVER -
 SPLIT S - NONE - SPIRAL

28. Coordinate of Location of Enemy Defense Type Observed When Defense is Encountered Enroute to or from Target

(Leave blank if associated with tgt)

CONFIDENTIAL WHEN FILLED OUT
AFTER ACTION REPORT (AAR AH-1G)

DATE 20 Oct. 69

1. MSN# 31/19 FLT TIME 10.1 FLT CODE 174 IN SUPPORT OF 7th Mar Div

2. NO OF A/C 2 TOTAL NO. OF SORTIES 25 TASKS 2

AH (25) (2) TAC (A) () () VR () () MAINT () () FIRE SUP () ()
A/L () () VIP () () COM () () REC () () OTHER () ()

3. FIRE INCIDENT DATA: NONE LIGHT MODERATE HEAVY COORDS: ∅
SMALL ARMS AW AA .30 CAL .50 CAL OTHER ∅
FIRE OBSERVED FIRE HEARD FIRE REPORTED BY ∅

NO. OF HITS RECEIVED ∅

4. ORDNANCE EXPENDED: 2.75 ∅ 7.62 ∅ 40mm ∅

5. AH-1G BDA: KBA CONF ∅ POS ∅ STRUCT DEST ∅ STRUCT DAM ∅

6. NARRATIVE SUMMARY OF FLIGHTS: ATD 0830 NATR 1545

MSN # 31 MMAF → Chu Lai → Da Nang → LZ Baldy (R)
MSN # 19 LZ Baldy → AT 922381 Chili Pepper Team →
AT 910357 Chili Pepper Team Fox → AT 925405 Chili Pepper
Team Echo → LZ Baldy (R) → *Maj Creech single gun
in A/C 5 rest of MSN, 19
AT 908374 Chili Pepper Team Hotel → AT 910357 Chili Pepper
Team Fox → AT 922381 Chili Pepper Team → LZ Ryder
→ AT 956315 Bench Mark India 3 → AT 081390 Bag Shaw

7. CREW A/C# 5 A/C# 8 A/C# _____

PILOT Creech Plane

CO-PILOT Dunstan Winton

8. FLIGHTS 4 STRIKES ∅ TOTAL # OF MSNS 4 ✓

OPERATIONAL DISCREPANCIES: YES _____ NO ✓

FLIGHT LEADERS SIGNATURE C.W. Dunstan

DUTY OFFICERS SIGNATURE _____

CONFIDENTIAL WHEN FILLED OUT

Alpha One → LZ Baldy (R) → LZ Ryder → AT 990358
Bench Mark Team Mike → LZ Baldy → MMAF (R)

CONFIDENTIAL WHEN FILLED OUT
AFTER ACTION REPORT (AAR AH-1G)

DATE 20 Oct. 69

1. MSN# 5 FLT TIME 5.5 FLT CODE 174 IN SUPPORT OF 3rd MAF

2. NO OF A/C 2 TOTAL NO. OF SORTIES 16 TASKS 1

AH (6) (1) TAC(A) () () VR () () MAINT () () FIRE SUP () ()
A/L () () VIP () () COM () () REC () () OTHER () ()

3. FIRE INCIDENT DATA: NONE LIGHT MODERATE HEAVY COORDS φ
SMALL ARMS AW AA .30 CAL .50 CAL OTHER φ
FIRE OBSERVED FIRE HEARD FIRE REPORTED BY φ

NO. OF HITS RECEIVED φ

4. ORDNANCE EXPENDED: 2.75 φ 7.62 φ 40mm φ

5. AH-1G BDA: KBA CONF φ POS φ STRUCT DEST φ STRUCT DAM φ

6. NARRATIVE SUMMARY OF FLIGHTS: ATD 1230 ATR 1830

MMAF → 50 (1E) AT 812576 Airbase G3
→ 5P (1P) AT 903471 Average I3 →
5Q (2P) BT 069705 Grows Nest → MMAFR →
5R (2P) AT 908578 Average I3 → MMAF →
5S + 5T (2E) 1165 Airbase Team → MMAFR

7. CREW A/C# 7 A/C# 12 A/C#

PILOT Simmons Lompson

CO-PILOT Baker K. Bunnings

8. FLIGHTS 2 STRIKES 0 TOTAL # OF MSNS 2 ✓

OPERATIONAL DISCREPANCIES: YES NO ✓

FLIGHT LEADERS SIGNATURE A. J. Simmons

DUTY OFFICERS SIGNATURE

CONFIDENTIAL WHEN FILLED OUT

CONFIDENTIAL WHEN FILLED OUT
AFTER ACTION REPORT (AAR AH-1G)

DATE 20 OCT 69

1. MSN# 5 FLT TIME 7.2 FLT CODE 114 IN SUPPORT OF 5th, 26th, 1st MAR
2. NO OF A/C 2 TOTAL NO. OF SORTIES 26 TASKS 1 Past 1-4

AH (2) () TAC (A) () () VR () () MAINT () () FIRE SUP () ()
A/L () () VIP () () COM () () REC () () OTHER () ()

3. FIRE INCIDENT DATA: NONE LIGHT MODERATE HEAVY COORDS: N/A
SMALL ARMS AW AA .30 CAL .50 CAL OTHER
FIRE OBSERVED FIRE HEARD FIRE REPORTED BY
NO. OF HITS RECEIVED

4. ORDNANCE EXPENDED: 2.75 N/A 7.62 40mm

5. AH-1G BDA: KBA CONF 0 POS 0 STRUCT DEST 0 STRUCT DAM 0

6. NARRATIVE SUMMARY OF FLIGHTS: ATD 0630 NATR 1230
MMAF (5H) BT057607 - P/L 2 EMER CIV'S (5A) LIB. BRIDGE - NO P/L (5H) NOT
(5B) H. 65 NO P/L - AVAIL (5D) BURLAP AT839484 P/L 1 PRIORITY (5H) AT983602
P/L 1 NBC - (R) MMAF (5C) LZ RENO AT882742 P/L 1 PRIORITY (5H) A-ROMA
(5I) AT998464 1 EMER WIA U.S. (5J) MMAF (R) (5J) LZ 490 P/L
1 Priority + 1 Rout (5L) BURLAP AT 838475 P/L 2 EMER + 2 Priority
U.S. WIA (5K) H. 65 P/L 2 EMER (R) MMAF (R)

7. CREW A/C# 7 A/C# 12 A/C#
PILOT CAPT. HENRY WALTRIP
CO-PILOT CAPT. ADAMS THIRY

8. FLIGHTS 3 STRIKES 0 TOTAL # OF MSNS 3 ✓

OPERATIONAL DISCREPANCIES: YES _____ NO X

FLIGHT LEADERS SIGNATURE [Signature]
DUTY OFFICERS SIGNATURE _____

CONFIDENTIAL WHEN FILLED OUT

CONFIDENTIAL WHEN FILLED OUT
AFTER ACTION REPORT (AAR AH-1G)

DATE 20 OCT 69

1. MSN# 1617 FLT TIME 110 FLT CODE 174 IN SUPPORT OF FORCE RECON & 1ST RECON BN.
2. NO OF A/C 2 TOTAL NO. OF SORTIES 22 TASKS 1

AH (/) TAC (A) () () VR () () MAINT () () FIRE SUP () ()
A/L () () VIP () () COM () () REC () () OTHER () ()

3. FIRE INCIDENT DATA: NONE LIGHT MODERATE HEAVY COORDS: φ
SMALL ARMS AW AA .30 CAL .50 CAL OTHER φ
FIRE OBSERVED FIRE HEARD FIRE REPORTED BY φ
NO. OF HITS RECEIVED φ

4. ORDNANCE EXPENDED: 2.75 91 7.62 4000 40mm 300

5. AH-1G BDA: KBA CONF φ POS φ STRUCT DEST φ STRUCT DAM φ

6. NARRATIVE SUMMARY OF FLIGHTS: ATD 0815 -ATR 1600

MMAF B9 LZ 401 13 → 0200 HIR ELING 2PAX ADMIN B → ANHOA (R)
B → AT 812 271 (INSERT "WAR CLOUD" (1ST RECON BN) LZ PREP B → AT
990449 (FLIP DURHAM - SANDHURST) (1ST RECON BN) B → ~~MMAF (R)~~ B →
AT 808 601 (PATTY SHELL) 1ST RECON (OUT) B → MMAF (R) B →
AT 832 999 LAS BRAVOS 2PAX ADMIN (FORCE RECON) B → AT
899 868 SWIF SCOUT IN (FORCE RECON) B → AT 863 298 (RECLINE
OUT (1ST BN) PUT DOWN FIRE SUPPRESSION B → MMAF (R) B →

7. CREW A/C# 1 A/C# 1517 A/C# _____
PILOT MIAS MILLER WICKER SHAM
CO-PILOT ROTTON MASSEY

8. FLIGHTS 3 STRIKES φ TOTAL # OF MSNS 3 ✓

OPERATIONAL DISCREPANCIES: YES _____ NO ✓

FLIGHT LEADERS SIGNATURE [Signature]
DUTY OFFICERS SIGNATURE _____

CONFIDENTIAL WHEN FILLED OUT

CONFIDENTIAL WHEN FILLED OUT
AFTER ACTION REPORT (AAR AH-1G)

DATE 28 OCT

1. MSN# 28/21 FLT TIME 12.5 FLT CODE 174 IN SUPPORT OF III MAF

2. NO OF A/C 2 TOTAL NO. OF SORTIES 24 TASKS 2

AH (2) 09 TAC (A) () () VR () () MAINT () () FIRE SUP () ()
A/L () () VIP () () COM () () REC () () OTHER () ()

3. FIRE INCIDENT DATA: NONE LIGHT MODERATE HEAVY COORDS: 0
SMALL ARMS AW AA .30 CAL .50 CAL OTHER 0
FIRE OBSERVED FIRE HEARD FIRE REPORTED BY 0

NO. OF HITS RECEIVED 0

4. ORDNANCE EXPENDED: 2.75 15 7.62 250 40mm 15

5. AH-1G BDA: KBA CONF 0 POS 0 STRUCT DEST 0 STRUCT DAM 0

6. NARRATIVE SUMMARY OF FLIGHTS: ATD 0650 NATR 1445

MMAF D-> BT043448 D-> BALDY (RE) D-> 043429 D->
BT 023477 BAG SHAW C D-> MMAF (RE) D-> HILL 65
FIRCHASE D-> HN HOA (RE) D-> BURLAP TEAM 835485
D-> BURLAP "D" 826526 D-> AVERAGE "M" 926501 D->
AVERAGE "M" - 1A D-> MMAF (RE)

7. CREW A/C# 13 A/C# 11 A/C# _____

PILOT LT COL CHARLES BAKER, C.D

CO-PILOT BAKIN BALY

8. FLIGHTS 4 STRIKES 0 TOTAL # OF MSNS 4 ✓

OPERATIONAL DISCREPANCIES: YES _____ NO ✓

FLIGHT LEADERS SIGNATURE [Signature]

DUTY OFFICERS SIGNATURE _____

CONFIDENTIAL WHEN FILLED OUT

CONFIDENTIAL WHEN FILLED OUT
AFTER ACTION REPORT (AAR AH-1G)

DATE 20 Oct 69

1. MSN# 27 FLT TIME 3.4 FLT CODE 174 IN SUPPORT OF 1st MAR Div

2. NO OF A/C 2 TOTAL NO. OF SORTIES 4 TASKS 1

AH (4) (1) TAC (A) () () VR () () MAINT () () FIRE SUP () ()
A/L () () VIP () () COM () () REC () () OTHER () ()

3. FIRE INCIDENT DATA: NONE LIGHT MODERATE HEAVY COORDS: NA
SMALL ARMS AW AA .30 CAL .50 CAL OTHER NA
FIRE OBSERVED FIRE HEARD FIRE REPORTED BY NA

NO. OF HITS RECEIVED 0

4. ORDNANCE EXPENDED: 2.75 14 7.62 800 40mm 50

5. AH-1G BDA: KBA CONF D POS 0 STRUCT DEST 0 STRUCT DAM 0

6. NARRATIVE SUMMARY OF FLIGHTS: ATD 0545 MATR 0745

MMAF D 968553 (strike) D MMAF (R) (Insert)
Arma C Company on Go Noi Island

7. CREW A/C# 1 A/C# 15 A/C# _____

PILOT Miller Wickersham

CO-PILOT Ryder Massey

8. FLIGHTS 1 STRIKES 1 TOTAL # OF MSNS 2

OPERATIONAL DISCREPANCIES: YES _____ NO

FLIGHT LEADERS SIGNATURE R. Manning

DUTY OFFICERS SIGNATURE _____

CONFIDENTIAL WHEN FILLED OUT

CONFIDENTIAL WHEN FILLED OUT

VMO-2 (OV-10) AFTER ACTION REPORT (AAR) DATE 20 Oct 69

1. MISSION# 151/23 FLT TIME 3.0 FLT CODE 103 IN SUP OF 1ST MARDIV

2. NO OF A/C 1 TOTAL SORTIES 1 TOTAL TASKS 2

- TASKS:
- | | | |
|---------------------|------------------|------------------|
| a. Admin/Liaison | f. Paradrop | k. Armed Recon |
| <u>b. Vis Recon</u> | g. Med-Evac | l. Arty Spot |
| c. Photo Recon | h. PsyWar | m. Naval Gunfire |
| <u>d. TAC (A)</u> | i. Convoy Escort | n. Trng. |
| e. Helo Escort | j. Comd/Control | o. Other (Spec.) |

3. CAS/DAS FLIGHTS CONTROLLED: PILOT 5 A/O 0
USMC X USN _____ USAF _____ OTHER (SPEC) _____

4. ORDNANCE EXPENDED: RKTS-HE _____ WP 7.62 FLARES _____ OTHER _____

5. OV-10 BDA: CONF KBA 0 STRUCT DEST _____ STRUCT DAM _____

6. FIRE INCIDENT DATA: NONE LIGHT MODERATE HEAVY COORD: _____
SMALL ARMS AW AA 30CAL .50CAL OTHER _____
FIRE OBSERVED FIRE HEARD _____ FIRE REPORTED BY _____

7. NO. OF HITS RECEIVED 1 CAL. .30

8. NARRATIVE SUMMARY OF FLIGHTS: CONTROLLED DROPPING OF MK 34
DELAY BOMBS ON SONG BUONG + SONG CAI RIVERS.
CONTROLLED PAR FLIGHTS ON ZC 038455 AND ZC 017324
RECEIVED FIRE FROM LAST GRID

9. RECON TEAMS SUPPORTED:

TEAM _____	COORDS _____	EXTR. _____	INSRT. _____	FLIP FLOP _____
TEAM _____	COORDS _____	EXTR. _____	INSRT. _____	FLIP FLOP _____
TEAM _____	COORDS _____	EXTR. _____	INSRT. _____	FLIP FLOP _____

TOTAL FLT TIME IN SUPPORT OF RECON 0

10. NO OF SIGNIFICANT SIGHTINGS: 103

11. CREWS: BU. NO. 155423 PILOT CAPT McVAY A/O LT FRISBIE
BU. NO. _____ PILOT _____ A/O _____

12. FLIGHTS 2 STRIKES 0 TOTAL MISSIONS 2 ✓

PILOTS SIGNATURE [Signature]

CONFIDENTIAL WHEN FILLED OUT

[Handwritten mark]

1. Service Supported: USMC - ARVN - ROK - USN - ARMY (Circle one)
2. Operation or Name of Unit Supported: 1ST MAR DIV
3. Target Number (In order of accomplishment) _____
-
4. Province or Special Area of Mission: UNK - QUANG NAM - QUANG TRI - QUANG TIN -
THUA THIEN - QUANG NGAI (Circle one)
5. Target Location (UTM Coordinate of each target in order of accomplishment):
2C 017316 (If more than 3 use additional sheet)
6. Terrain Type: COASTAL - FLAT - ISLAND - KARST - MOUNTAINS - ROLLING - UNK -
RIVER - WATER (Circle one)
7. Cloud Base (Gnd level to base of clouds): N/A
8. Type of Weather: CLEAR AIR TURB - FOG - DRIZZLE - THUNDERSTORM - CLOUDS -
HAZE - NONE - DUST - SMOKE - RAIN (Circle one)
9. Degree of Weather: FEW - MODERATE - UNKNOWN - HEAVY - NUMEROUS - LT SCATTERED
10. CLOUD Cover: NOT OBSERVED - BROKEN - CLEAR - IN CLOUDS - BETWEEN LAYERS -
OVERCAST - SCATTERED - UNDERCAST
11. Sortie Function: Circle primary mission on AAR, underline all others used)
12. First Time Over Target (Use ZULU): 0630
Last Time Over Target (Use ZULU): 0645
13. Period of Day (For majority of mission): DAY - NIGHT - DUSK - DAWN (Circle one)
14. Number of Passes on Target (By OV-10 only): one
15. Release Altitude: 2100
Minimum Altitude (Pulleff Alt over Tgt): 220 KTS
16. Maximum Speed (During Ord Delivery): 151-200 - 201-250 (Circle one)
17. Target Element (Type of Tgt) TREES
-
18. Damage to Target Indicator (By OV-10 Ord only): DESTROYED & DAMAGED Hv/Mod &
KILLED & NO DAMAGE - DAMAGE LT
NOT OBSERVED - SEC EXPLOSION -
MISSED TGT - ORD ON TGT/NO BDA

19. Number of Elements Sustaining Damages _____

(Data by type of Tgt)

NOTE: If more than one target repeat information asked for in 14, 15, 16, 17, 18 and 19 either on reverse side or additional sheets as needed.

20. Ordnance Loads:	ABCARD	EXPENDED	QUERY RTND
7.62	<u>2500</u>	<u>500</u>	<u>1500</u>
2.75 HE	<u>14</u>	<u>6</u>	<u>8</u>
2.75 LF	<u>14</u>	<u>8</u>	<u>6</u>
1X-4 Snake Lite	<u>—</u>	<u>—</u>	<u>—</u>
FLARES	<u>—</u>	<u>—</u>	<u>—</u>

21. Enemy Defense Encountered or Observed: UNK CLASS/TYPE - AW UNK TYPE - AW 12.7mm
 (Circle one) AW 14.5(Vis) - AW 14.5(Inf) - SMALL ARMS
 GND FIRE TYPE UNK - NONE - LT AA UNK TYPE

22. Total of Class and Type Weapons Encountered or Observed: _____

A 5/A

(When an undetermined quantity of S/A, AA or similar type use "A" vice a number)

23. Observing Altitude Above Ground When Defense Encountered or Observed: 1200

24. Response Time (No. of minutes between time A/C initiates action and fire is returned by enemy): NONE

25. Type of Fire Encountered: BARRAGE - RANDOM - TRACKING - UNK (Circle one)

26. Intensity of Fire Encountered: NONE - UNKNOWN - LIGHT - MEDIUM - HEAVY

27. Evasive Maneuver: JINKED - GLIDE - HARD TURN - ROLL AHEAD - UNK - DIVED -
 SIGNIF SPD CHG - HI G TURN W/MSL - SPLIT S. W/MANEUVER -
 SPLIT S - NONE - SPIRAL

28. Coordinate of Location of Enemy Defense Type Observed When Defense is Encountered
 Enroute to or from Target

ZC 017 316

(Leave blank if associated with tgt)

CONFIDENTIAL WHEN FILLED OUT

VMO-2 (OV-10) AFTER ACTION REPORT (AAR) DATE 20 OCT 69

1. MISSION# 15K FLT TIME 2.3 FLT CODE 103 IN SUP OF 15TH MAWDIR

2. NO OF A/C 1 TOTAL SORTIES 1 TOTAL TASKS 3

- TASKS:
- a. Admin/Liaison
 - b. Vis Recon
 - c. Photo Recon
 - d. TAC (A)
 - e. Helo Escort
 - f. Paratroop
 - g. Med-Evac
 - h. PsyWar
 - i. Convoy Escort
 - j. Comd/Control
 - k. Armed Recon
 - l. Arty Spot
 - m. Naval Gunfire
 - n. Trng.
 - o. Other (Spec.)

3. CAS/DAS FLIGHTS CONTROLLED: PILOT A/O
USMC USN USAF OTHER (SPEC)

4. ORDNANCE EXPENDED: RKTS - HE 14 WF 14 7.62 FLARES OTHER

5. OV-10 BDA: CONF KBA STRUCT DEST STRUCT DAM

6. FIRE INCIDENT DATA: NONE LIGHT MODERATE HEAVY COORD:
SMALL ARMS AW AA .30CAL .50CAL OTHER
FIRE OBSERVED FIRE HEARD FIRE REPORTED BY

7. NO. OF HITS RECEIVED GAL.

8. NARRATIVE SUMMARY OF FLIGHTS: Supported recon team
LIL ABNER AT 8629, Fired asparagus
BST 018553

9. RECON TEAMS SUPPORTED:

TEAM <u>LIL ABNER</u>	COORDS <u>AT 8629</u>	EXTR. <u> </u>	INSRT. <u> </u>	FLIP FLOP <u> </u>
TEAM <u> </u>	COORDS <u> </u>	EXTR. <u> </u>	INSRT. <u> </u>	FLIP FLOP <u> </u>
TEAM <u> </u>	COORDS <u> </u>	EXTR. <u> </u>	INSRT. <u> </u>	FLIP FLOP <u> </u>

TOTAL FLT TIME IN SUPPORT OF RECON 1.4

10. NO OF SIGNIFICANT SIGHTINGS:

11. CREWS: BU. NO. 15451 PILOT Conner A/O Kipperman
BU. NO. PILOT A/O

12. FLIGHTS 22 STRIKES TOTAL MISSIONS 22

PILOTS SIGNATURE

CONFIDENTIAL WHEN FILLED OUT

B

1. Service Supported: USMC - ARVN - ROC - USN - ARMY (Circle one)
2. Operation or Name of Unit Supported: Lt ABMERZ Recon Team
3. Target Number (In order of accomplishment) 1
-
4. Province or Special Area of Mission: UNK - QUANG NAM - QUANG TRI - QUANG TIN -
THUA THIEN - QUANG NGAI (Circle one)
5. Target Location (UTM Coordinate of each target in order of accomplishment):
AT 863798 (If more than 3 use additional sheet)
6. Terrain Type: COASTAL - FLAT - ISLAND - KARST - MOUNTAINS - ROLLING - UNK -
RIVER - WATER (Circle one)
7. Cloud Base (Gnd level to base of clouds): 2500'
8. Type of Weather: CLEAR AIR TURB - FOG - DRIZZLE - THUNDERSTORM - CLOUDS -
HAZE - NONE - DUST - SMOKE - RAIN (Circle one)
9. Degree of Weather: FEW - MODERATE - UNKNOWN - HEAVY - NUMEROUS - LT SCATTERED
10. CLOUD Cover: NOT OBSERVED - BROKEN - CLEAR - IN CLOUDS - BETWEEN LAYERS -
OVERCAST - SCATTERED - UNDERCAST
11. Sortie Function: Circle primary mission on AAR, underline all others used)
12. First Time Over Target (Use ZULU): 0730 Z
Last Time Over Target (Use ZULU): 0745 Z
13. Period of Day (For majority of mission): DAY - NIGHT - DUSK - DAWN (Circle one)
14. Number of Passes on Target (By OV-10 only): 3
15. Release Altitude: 3000
Minimum Altitude (Pulloff Alt over Tgt): 2500'
16. Maximum Speed (During Ord Delivery): 151-200 - 201-250 (Circle one)
17. Target Element (Type of Tgt) Smoking Zone for Recon
extract
18. Damage to Target Indicator (By OV-10 Ord only): DESTROYED & DAMAGED Ht/Mod &
KILLED - NO DAMAGE - DAMAGE LT
~~NOT OBSERVED~~ - SEC EXPLOSION -
MISSED TGT - ORD ON TGT/MO BDA

19. Number of Elements Sustaining Damage: _____

(Data by type of Tgt)

NOTE: If more than one target repeat information asked for in 14, 15, 16, 17 18 and 19 either on reverse side or additional sheets as needed.

20. Ordnance Load:	ABOARD	EXPENDED	QUANTITY REMD
7.62	<u>2000</u>	_____	<u>2000</u>
2.75 HE	<u>14</u>	<u>14</u>	_____
2.75 WF	<u>14</u>	<u>14</u>	_____
12.4 Smoke Lite	_____	_____	_____
FLARES	_____	_____	_____

21. Enemy Defenses Encountered or Observed: UNK CLASS/TYPE - AH UNK TYPE - AW 12.7mm
 (Circle one) AW 14.5(Vis) - AW 14.5(Rad) - SMALL ARMS
 GND FIRE TYPE UNK - NONE - LT AA UNK TYPE

22. Total of Class and Type Weapons Encountered or Observed: None

(When an undetermined quantity of S/A, AA or similar type use "A" vice a number)

23. Observing Altitude Above Ground When Defense Encountered or Observed: N/A

24. Response Time (No. of minutes between time A/C initiates action and fire is returned by enemy): N/A

25. Type of Fire Encountered: BARRAGE - RANDOM - TRACKING - UNK (Circle one) None

26. Intensity of Fire Encountered: NONE - UNKNOWN - LIGHT - MEDIUM - HEAVY

27. Evasive Manuever: JINKED - CLIMB - HARD TURN - ROLL AHEAD - UNK - DIVED -
 SIGNIF SPD CHG - HI G TURN W/MSL - SPLIT S W/ MANEUVER -
 SPLIT S - NONE - SPIRAL N/A

28. Coordinate of Location of Enemy Defense Type Observed When Defense is Encountered
 Enroute to or from Target N/A

(Leave blank if associated with tgt)

CONFIDENTIAL WHEN FILLED OUT

VMO-2 (OV-10) AFTER ACTION REPORT (AAR)

DATE 20 Oct 69

1. MISSION# 152 FLT TIME 29 FLT CODE 103 IN SUP OF 7th Marines

2. NO OF A/C 1 TOTAL SORTIES 1 TOTAL TASKS 2

- TASKS:
- a. Admin/Liaison
 - b. Vis Recon
 - c. Photo Recon
 - d. TAC (A)
 - e. Helo Escort
 - f. Paratroop
 - g. Med-Evac
 - h. PsyWar
 - i. Convoy Escort
 - j. Comd/Control
 - k. Armed Recon
 - l. Arty Spot
 - m. Naval Gunfire
 - n. Trng.
 - o. Other (Spec.)

3. CAS/DAS FLIGHTS CONTROLLED: PILOT A/O 1/2
USMC ✓ USN _____ USAF _____ OTHER (SPEC) _____

4. ORDNANCE EXPENDED: RKTS-HE 18 WP 2 7.62 _____ FLARES _____ OTHER _____

5. OV-10 BDA: CONF KBA ✓ STRUCT DEST _____ STRUCT DAM _____

6. FIRE INCIDENT DATA: NONE LIGHT MODERATE HEAVY COORD: _____
SMALL ARMS AW AA 30CAL .50CAL OTHER _____
FIRE OBSERVED _____ FIRE HEARD _____ FIRE REPORTED BY _____

7. NO. OF HITS RECEIVED _____ CAL. _____

8. NARRATIVE SUMMARY OF FLIGHTS: Supporting enemy. Extent of Lt Abner's Recon. AT8329. U. Riv. Training Area & Antennas Valleys. U. Riv. apparently spot in Niep del. BT2441.

9. RECON TEAMS SUPPORTED:

TEAM <u>Lt Abner</u>	COORDS <u>AT862298</u>	<u>EXTR.</u>	INSRT.	FLIP FLOP
TEAM _____	COORDS _____	EXTR.	INSRT.	FLIP FLOP
TEAM _____	COORDS _____	EXTR.	INSRT.	FLIP FLOP

TOTAL FLT TIME IN SUPPORT OF RECON 3

10. NO OF SIGNIFICANT SIGHTINGS: 0

11. CREWS: BU. NO. 15416 PILOT Lt. Col. Morant A/O Sauer
BU. NO. _____ PILOT _____ A/O _____

12. FLIGHTS 2 STRIKES 0 TOTAL MISSIONS 2 ✓

PILOTS SIGNATURE [Signature]

CONFIDENTIAL WHEN FILLED OUT

16

1. Service Supported: USMC - ARVN - ROE - USN - ARMY (Circle one)
2. Operation or Name of Unit Supported: 7th Marine
3. Target Number (In order of accomplishment) Recn Extract 1st CAS,
U.L. of Thuy Die Valley = Antenne Valley.
4. Province or Special Area of Mission: UNK - QUANG NAM - QUANG TRI - QUANG TIN -
THUA THIEN - QUANG NGAI (Circle one)
5. Target Location (UTM Coordinate of each target in order of accomplishment):
A 863295, ZC 1053, AT 9035 (If more than 3 use additional sheet)
6. Terrain Type: COASTAL - FLAT - ISLAND - KARST - MOUNTAINS - ROLLING - UNK -
RIVER - WATER (Circle one)
7. Cloud Base (Gnd level to base of clouds): 3500' D
8. Type of Weather: CLEAR AIR TURB - FOG - DRIZZLE - THUNDERSTORM - CLOUDS -
HAZE - NONE - DUST - SMOKE - RAIN (Circle one)
9. Degree of Weather: FEW - MODERATE - UNKNOWN - HEAVY - NUMEROUS - LT SCATTERED
10. CLOUD Cover: NOT OBSERVED - BROKEN - CLEAR - IN CLOUDS - BETWEEN LAYERS -
OVERCAST - SCATTERED - UNDERCAST
11. Sortie Function: Circle primary mission on AAR, underline all others used)
12. First Time Over Target (Use ZULU): 1530 H 0720 Z
Last Time Over Target (Use ZULU): 1540 H 0740 Z
13. Period of Day (For majority of mission): DAY - NIGHT - DUSK - DAWN (Circle one)
14. Number of Passes on Target (By OV-10 only): Twice
15. Release Altitude: 2500'
Minimum Altitude (Pulleff Alt over Tgt): 1000'
16. Maximum Speed (During Ord Delivery): 151-200 - 201-250 (Circle one)
17. Target Element (Type of Tgt) Susp. enemy concentration.
18. Damage to Target Indicator (By OV-10 Ord only): DESTROYED & DAMAGED Hvy/Mod &
KILLED - NO DAMAGE - DAMAGE LT
NOT OBSERVED - SEC EXPLOSION -
MISSED TGT - ORD ON TGT/NO BDA

CONFIDENTIAL WHEN FILLED OUT

VMO-2 (OV-10) AFTER ACTION REPORT (AAR) DATE 20 Oct 69

1. MISSION# 15m FLT TIME 2.4 FLT CODE 103 IN SUP OF 1st MAW Div

2. NO OF A/C 1 TOTAL SORTIES 1 TOTAL TASKS 2

- TASKS:
- a. Admin/Liaison
 - b. Vis Recon
 - c. Photo Recon
 - d. TAC (A)
 - e. Helo Escort
 - f. Paratroop
 - g. Med-Evac
 - h. PsyWar
 - i. Convoy Escort
 - j. Comd/Control
 - k. Armed Recon
 - l. Arty Spot
 - m. Naval Gunfire
 - n. Trng.
 - o. Other (Spec.)

3. CAS/DAS FLIGHTS CONTROLLED: PILOT 2 A/O _____
 USMC 1 USN _____ USAF 1 OTHER (SPEC) _____

4. ORDNANCE EXPENDED: RKTS-HE 32 WP 14 7.62/500 FLARES _____ OTHER _____

5. OV-10 BDA: CONF KBA _____ STRUCT DEST _____ STRUCT DAM _____

6. FIRE INCIDENT DATA: NONE LIGHT MODERATE HEAVY COORD: _____
 SMALL ARMS AW AA .30CAL .50CAL OTHER _____
 FIRE OBSERVED FIRE HEARD FIRE REPORTED BY _____

7. NO. OF HITS RECEIVED _____ CAL. _____

8. NARRATIVE SUMMARY OF FLIGHTS: Ran Air at AT 817575
against reported sniper fire in support of
AIRMOB Golf. VR Thuong Due River

9. RECON TEAMS SUPPORTED:

TEAM _____	COORDS _____	EXTR. _____	INSRT. _____	FLIP FLOP _____
TEAM _____	COORDS _____	EXTR. _____	INSRT. _____	FLIP FLOP _____
TEAM _____	COORDS _____	EXTR. _____	INSRT. _____	FLIP FLOP _____

TOTAL FLT TIME IN SUPPORT OF RECON _____

10. NO OF SIGNIFICANT SIGHTINGS: _____

11. CREWS: BU. NO. 155 417 PILOT R. CLIFTON A/O GRAHAM
 BU. NO. _____ PILOT _____ A/O _____

12. FLIGHTS 2 STRIKES _____ TOTAL MISSIONS 2 ✓

PILOTS SIGNATURE: R. Clifton

CONFIDENTIAL WHEN FILLED OUT

1. Service Supported: USMC - ARVN - ROK - USN - ARMY (Circle one)
2. Operation or Name of Unit Supported: 1ST MARDIV
3. Target Number (In order of accomplishment) 1
-
4. Province or Special Area of Mission: UNK - QUANG NAM - QUANG TRI - QUANG TIN -
THUA THIEN - QUANG NGAI (Circle one)
5. Target Location (UTM Coordinate of each target in order of accomplishment):
AT 817575 (If more than 3 use additional sheet)
6. Terrain Type: COASTAL - FLAT - ISLAND - KARST - MOUNTAINS - ROLLING - UNK -
RIVER - WATER (Circle one)
7. Cloud Base (Gnd level to base of clouds): 10,500
8. Type of Weather: CLEAR AIR TURB - FOG - DRIZZLE - THUNDERSTORM - CLOUDS -
HAZE - NONE - DUST - SMOKE - RAIN (Circle one)
9. Degree of Weather: FEW - MODERATE - UNKNOWN - HEAVY - NUMEROUS - LT SCATTERED
10. CLOUD Cover: NOT OBSERVED - BROKEN - CLEAR - IN CLOUDS - BETWEEN LAYERS -
OVERCAST - SCATTERED - UNDERCAST
11. Sortie Functions: Circle primary mission on AAR, underline all others used)
12. First Time Over Target (Use ZULU): 1620 0820
Last Time Over Target (Use ZULU): 1730 0930
13. Period of Day (For majority of mission): DAY - NIGHT - DUSK - DAWN (Circle one)
14. Number of Passes on Target (By OV-10 only): 21
15. Release Altitude: 2000'
Minimum Altitude (Pulloff Alt over Tgt): 1000'
16. Maximum Speed (During Ord Delivery): 151-200 - 201-250 (Circle one)
17. Target Element (Type of Tgt) Sniper + trail
-
18. Damage to Target Indicator (By OV-10 Ord only): DESTROYED & DAMAGED Hv/Mod &
KILLED - NO DAMAGE - DAMAGE LT
NOT OBSERVED - SEC EXPLOSION -
MISSED TGT - ORD ON TGT/NO BDA

19. Number of Elements Sustaining Damage: None

(Data by type of Tgt)

NOTE: If more than one target repeat information asked for in 14, 15, 16, 17, 18 and 19 either on reverse side or additional sheets as loaded.

20. Distance Load:	ABOARD	EXTENDED	ONLY REHD
7.62	<u>2000</u>	<u>1500</u>	<u>500</u>
2.75 HE	<u>38</u>	<u>32</u>	<u>6</u>
2.75 HF	<u>14</u>	<u>14</u>	<u>0</u>
12.6 Smoke Lite	<u>—</u>	<u>—</u>	<u>—</u>
FLARES	<u>—</u>	<u>—</u>	<u>—</u>

21. Enemy Defense Encountered or Observed: UNK CLASS/TYPE - AW UNK TYPE - AW 12.7mm
 (Circle one) AW 14.5(Via) - AW 14.5(Inf) - SMALL ARMS
 GND FIRE TYPE UNK NONE - LT AA UNK TYPE

22. Total of Class and Type Weapons Encountered or Observed: None

(When an undetermined quantity of S/A, AA or similar type use "A" vice a number)

23. Observing Altitude Above Ground When Defense Encountered or Observed:

24. Response Time (No. of minutes between time A/C initiates action and fire is returned by enemy):

25. Type of Fire Encountered: BARRAGE - RANDOM - TRACKING - UNK (Circle one)

26. Intensity of Fire Encountered: NONE - UNKNOWN - LIGHT - MEDIUM - HEAVY

27. Evasive Manuever: JINKED - GLIDE - HARD TURN - ROLL AHEAD - UNK - DIVED -
 SIGNIF SPD CHG - HI G TURN W/MSL - SPLIT S W/MANEUVER -
 SPLIT S - NONE - SPIRAL

28. Coordinate of Location of Enemy Defense Type Observed When Defense is Encountered Enroute to or from Target

 (Leave blank if associated with tgt)

CONFIDENTIAL WHEN FILLED OUT

VMO-2 (OV-10) AFTER ACTION REPORT (AAR) DATE 20 Aug 72

1. MISSION# 156 FLT TIME 2.4 FLT CODE 103 IN SUP OF 181000Z

2. NO OF A/C 1 TOTAL SORTIES 1 TOTAL TASKS 2

- TASKS:
- a. Admin/Liaison
 - b. Vis Recon
 - c. Photo Recon
 - d. TAC (A)
 - e. Helo Escort
 - f. Paratroop
 - g. Med-Evac
 - h. PsyWar
 - i. Convoy Escort
 - j. Comd/Control
 - k. Armed Recon
 - l. Arty Spot
 - m. Naval Gunfire
 - n. Trng.
 - o. Other (Spec.)

3. CAS/DAS FLIGHTS CONTROLLED: PILOT 2 A/O 1
USMC 2 USN _____ USAF 1 OTHER (SPEC) _____

4. ORDNANCE EXPENDED: RKTS-HE 0 WP 8 7.62 _____ FLARES _____ OTHER _____

5. OV-10 BDA: CONF KBA _____ STRUCT DEST _____ STRUCT DAM _____

6. FIRE INCIDENT DATA: (NONE) LIGHT MODERATE HEAVY COORD: _____
SMALL ARMS AW AA .30CAL .50CAL OTHER _____
FIRE OBSERVED FIRE HEARD FIRE REPORTED BY _____

7. NO. OF HITS RECEIVED _____ CAL: _____

8. NARRATIVE SUMMARY OF FLIGHTS: See 1st page for summary "M"
Plot for Bunlap 014 AT 853532 & AT 872513

9. RECON TEAMS SUPPORTED:

TEAM	COORDS	EXTR.	INSRT.	FLIP	FLOP
_____	_____	_____	_____	_____	_____
_____	_____	_____	_____	_____	_____
_____	_____	_____	_____	_____	_____

TOTAL FLT TIME IN SUPPORT OF RECON _____

10. NO OF SIGNIFICANT SIGHTINGS: 1

11. CREWS: BU. NO. 155416 PILOT Cap Lawson A/O LT FREMERR
BU. NO. _____ PILOT _____ A/O _____

12. FLIGHTS 3 STRIKES 0 TOTAL MISSIONS 3

PILOTS SIGNATURE EW Lawson

CONFIDENTIAL WHEN FILLED OUT

1. Service Supported: USMC - ARVN - ROX - USN - ARMY (Circle one)
2. Operation or Name of Unit Supported: 3/7 and 1/5
3. Target Number (In order of accomplishment) 1, 2
-
4. Province or Special Area of Mission: UNK - QUANG NAM - QUANG TRI - QUANG TIN -
THUA THIEN - QUANG NGAI (Circle one)
5. Target Location (UTM Coordinate of each target in order of accomplishment):
AT 995361 & AT 853532 (If more than 3 use additional sheet)
6. Terrain Type: COASTAL - FLAT - ISLAND - KARST - 2 MOUNTAINS - ROLLING - UNK -
RIVER - WATER (Circle one)
7. Cloud Base (Gnd level to base of clouds): CAVU
8. Type of Weather: CLEAR AIR TURB - FOG - DRIZZLE - THUNDERSTORM - CLOUDS -
HAZE - NONE - DUST - SMOKE - RAIN (Circle one)
9. Degree of Weather: FEW - MODERATE - UNKNOWN - HEAVY - NUMEROUS - LT SCATTERED
10. CLOUD Cover: NOT OBSERVED - BROKEN - CLEAR - IN CLOUDS - BETWEEN LAYERS -
OVERCAST - SCATTERED - UNDERCAST
11. Sortie Function: Circle primary mission on AAR, underline all others used)
12. First Time Over Target (Use ZULU) 200300 / 200400
Last Time Over Target (Use ZULU) 200330 / 200430
13. Period of Day (For majority of mission): DAY - NIGHT - DUSK - DAWN (Circle one)
14. Number of Passes on Target (By OV-10 only): 5 / 4
15. Release Altitude: 6000 2500 / 1500
Minimum Altitude (Pulleff Alt over Tgt): 1000 AGL
16. Maximum Speed (During Ord Delivery): 151-200 - 201-250 (Circle one)
17. Target Element (Type of Tgt) Storage Area / Fortified Vill
-
18. Damage to Target Indicator (By OV-10 Ord only): DESTROYED & DAMAGED Hv/Mod &
KILLED - NO DAMAGE - DAMAGE LT
NOT OBSERVED - SEC EXPLOSION -
MISSED TGT - ORD ON TGT/NO BDA

19. Number of Elements Sustaining Damage: 0

(Data by type of Tgt)

NOTE: If more than one target repeat information asked for in 14, 15, 16, 17, 18 and 19 either on reverse side or additional sheets as needed.

20. Ordnance Loads	ABOARD	EXPENDED	QNTY REMD
7.62	<u>200</u>	<u>0</u>	<u>2000</u>
2.75 HE	<u>34</u>	<u>0</u>	<u>34</u>
2.75 WF	<u>14</u>	<u>8</u>	<u>6</u>
12.7 Snake Lite	<u>—</u>	<u>—</u>	<u>—</u>
FLAKES	<u>—</u>	<u>—</u>	<u>—</u>

21. Enemy Defense Encountered or Observed: UNK CLASS/TYPE - AW UNK TYPE - AW 12.7mm
 (Circle one) AW 14.5(Via) - AW 14.5(Led) - SMALL ARMS
GND FIRE TYPE UNK - NONE - LT AA UNK TYPE

22. Total of Class and Type Weapons Encountered or Observed: 0

(When an undetermined quantity of S/A, AA or similar type use "A" vice a number)

23. Observing Altitude Above Ground When Defense Encountered or Observed: 0

24. Response Time (No. of minutes between time A/C initiates action and fire is returned by enemy): 0

25. Type of Fire Encountered: BARRAGE - RANDOM - TRACKING - UNK (Circle one)

26. Intensity of Fire Encountered: NONE - UNKNOWN - LIGHT - MEDIUM - HEAVY

27. Evasive Manoeuvres: JINKED - CLIMB - HARD TURN - ROLL AHEAD - UNK - DIVED -
 SIGNIF SPD CHG - HI G TURN W/MSL - SPLIT S W/MANOEUVR -
 SPLIT S - NONE - SPIRAL

28. Coordinate of Location of Enemy Defense Type Observed When Defense is Encountered Enroute to or from Target

NONE

(Leave blank if associated with tgt)

CONFIDENTIAL WHEN FILLED OUT

VMO-2 (OV-10) AFTER ACTION REPORT (AAR) DATE 20 Oct 69

1. MISSION# 150 FLT TIME 2.4 FLT CODE 103 IN SUP OF 1st MAR Div

2. NO OF A/C 1 TOTAL SORTIES 1 TOTAL TASKS 1

- TASKS:
- a. Admin/Liaison
 - b. Vis Recon
 - c. Photo Recon
 - d. TAC(A)
 - e. Helo Escort
 - f. Paratroop
 - g. Med-Evac
 - h. PsyWar
 - i. Convoy Escort
 - j. Comd/Control
 - k. Armed Recon
 - l. Arty Spot
 - m. Naval Gunfire
 - n. Trng.
 - o. Other (Spec.)

3. CAS/DAS FLIGHTS CONTROLLED: PILOT 1 A/O 1
USMC _____ USN _____ USAF 1 OTHER (SPEC) _____

4. ORDNANCE EXPENDED: RKTS-HE 0 WP 1 7.62 0 FLARES _____ OTHER _____

5. OV-10 BDA: CONF KBA _____ STRUCT DEST _____ STRUCT DAM _____

6. FIRE INCIDENT DATA: NONE LIGHT MODERATE HEAVY COORD: _____
SMALL ARMS AW AA .30CAL .50CAL OTHER _____
FIRE OBSERVED FIRE HEARD FIRE REPORTED BY _____

7. NO. OF HITS RECEIVED 0 CAL. _____

8. NARRATIVE SUMMARY OF FLIGHTS: VR'd for Lima 3/7 at
AT 9832, Relieved Mastay base to VR for
Crystal Leader - B5, VR'd Grid BT 0543 for B5
and helped B6 in pos report. VR'd Thang Due area
+ then VR'd for ancient country at BT 0102495

9. RECON TEAMS SUPPORTED:

TEAM _____	COORDS _____	EXTR. _____	INSRT. _____	FLIP FLOP _____
TEAM _____	COORDS _____	EXTR. _____	INSRT. _____	FLIP FLOP _____
TEAM _____	COORDS _____	EXTR. _____	INSRT. _____	FLIP FLOP _____

TOTAL FLT TIME IN SUPPORT OF RECON 2.4

10. NO OF SIGNIFICANT SIGHTINGS: _____

11. CREWS: BU. NO. 155451 PILOT McVay A/O HERBSTREIT
BU. NO. _____ PILOT _____ A/O _____

12. FLIGHTS 1 STRIKES 0 TOTAL MISSIONS 1

PILOTS SIGNATURE McVay

CONFIDENTIAL WHEN FILLED OUT

B

1. Service Supported: (GSMC) - ARVN - ROE - USN - ARMI (Circle one)
2. Operation or Name of Unit Supported: 1ST MAR DIV
3. Target Number (in order of accomplishment) N/A
4. Province or Special Area of Mission: ONE (QUANG NAM) - QUANG TRU - QUANG TIN - THUA THIEN - QUANG BANG (Circle one)
5. Target location (UTM Coordinates of each target in order of accomplishment): N/A (If more than 3 use additional sheet)
6. Terrain Type: COASTAL - (FLAT) - ISLAND - KARST - MOUNT. BKS - ROLLING - UNK - RIVER - WATER (Circle one)
7. Cloud Base (and level to base of clouds): N/A
8. Type of Weather: CLEAR AIR TURB - FOG - DRIZZLE - THUNDERSTORM - CLOUDS - HAZE - (NONE) - DUST - SMOKE - RAIN (Circle one)
9. Degree of Visibility: (FEW) - MODERATE - 3/4 VIS - PART - MINUSCUL - IN SCATTERED
10. Cloud Cover: (NOT OBSERVED) - BROKEN - CLEAR - IN CLOUDS - BETWEEN LAYERS - OVERCAST - SCATTERED - UNDERCAST
11. Sortie Functions: Circle primary mission on AAR, underline all others used
12. First Time Over Target (Use ZULU): N/A
Last Time Over Target (Use ZULU): N/A
13. Period of Day (For majority of mission): (DAY) - NIGHT - DUSK - DAWN (Circle one)
14. Number of Passes on Target (By OV-10 only): N/A
15. Release Altitude: N/A
Minimum Altitude (Pull-off alt over Tgt): N/A
16. Maximum Speed (During ord delivery): 151-200 - 201-250 (Circle one) N/A
17. Target Element (Type of Tgt) N/A
18. Damage to Target Indicator (By OV-10 ord only): N/A
DISTRIBUTED & DAMAGED BY/ORD & HELLED - NO DAMAGE - DAMAGE BY NOT OBSERVED - SMOKE EXPLOSION - MISSED TGT - ORD ON TGT/NO H/A

19. Number of Elements Sustaining Damage: N/A

(Data by type of Tgt)

NOTE: If more than one target repeat information asked for in 14, 15, 16, 17, 18 and 19 either on reverse side or additional sheets as needed.

20. Ordnance Load:	ABOARD	EXPENDED	QUANTITY RTND
7.62	<u>2000</u>	<u> </u>	<u>2000</u>
2.75 HE	<u>14</u>	<u> </u>	<u>14</u>
2.75 WP	<u>14</u>	<u> </u>	<u>14</u>
M-6 Snake Lite	<u> </u>	<u> </u>	<u> </u>
FLARES	<u> </u>	<u> </u>	<u> </u>

21. Enemy Defenses Encountered or Observed: UNK CLASS/TYPE - AW UNK TYPE - AW 12.7mm
 (Circle one) AW 14.5(VIS) - AW 14.5(Led) - SMALL ARMS
GND FIRE TYPE UNK - (NONE) - LT AA UNK TYPE

22. Total of Class and Type Weapons Encountered or Observed: N/A

(When an undetermined quantity of S/A, AA or similar type use "A" with a number)

23. Observing Altitude Above Ground When Defense Encountered or Observed: N/A

24. Response Time (No. of minutes between time A/C initiates action and fire is returned by enemy): N/A

25. Type of Fire Encountered: BARRAGE - RANDOM - TRACKING - UNK (Circle one) N/A

26. Intensity of Fire Encountered: NONE - UNKNOWN - LIGHT - MEDIUM - HEAVY N/A

27. Evasive Manuever: JINKED - CLIMB - HARD TURN - ROLL AHEAD - UNK - DIVER - N/A
SIGNIF SPD CHG - HI G TURN W/MSL - SPLIT S W/MANUEVER -
SPLIT S - NONE - SPIRAL

28. Coordinate of Location of Enemy Defense Type Observed When Defense is Encountered Enroute to or from Target N/A

(Leave blank if associated with tgt)

CONFIDENTIAL WHEN FILLED OUT

VMO-2 (OV-10) AFTER ACTION REPORT (AAR) DATE 20 Oct 65

1. MISSION# 15F FLT TIME 19 ²⁰ FLT CODE 1 IN SUP OF 1st Man Div

2. NO OF A/C / TOTAL SORTIES TOTAL TASKS

- TASKS:
- | | | |
|-------------------------|------------------|------------------|
| a. Admin/Liaison | f. Paratroop | k. Armed Recon |
| b. Vis Recon | g. Med-Evac | l. Arty Spot |
| c. Photo Recon | h. PsyWar | m. Naval Gunfire |
| d. TAC (A) | i. Convoy Escort | n. Trng. |
| e. Helo Escort | j. Comd/Control | o. Other (Spec.) |

3. CAS/DAS FLIGHTS CONTROLLED: PILOT A/O
USMC USN USAF OTHER (SPEC)

4. ORDNANCE EXPENDED: RKTS-HE WP 7.62 FLARES OTHER

5. OV-10 BDA: CONF KBA STRUCT DEST STRUCT DAM

6. FIRE INCIDENT DATA: NONE LIGHT MODERATE HEAVY COORD:
SMALL ARMS AW AA .30CAL .50CAL OTHER
FIRE OBSERVED FIRE HEARD FIRE REPORTED BY

7. NO. OF HITS RECEIVED CAL.

8. NARRATIVE SUMMARY OF FLIGHTS: MMAF D 20 1750 VLED
A 1 8630 VLED D 20 1750 VLED
D MMAF

9. RECON TEAMS SUPPORTED:
TEAM COORDS EXTR. INSRT. FLIP FLOP
TEAM COORDS EXTR. INSRT. FLIP FLOP
TEAM COORDS EXTR. INSRT. FLIP FLOP

TOTAL FLT TIME IN SUPPORT OF RECON

10. NO OF SIGNIFICANT SIGHTINGS:

11. CREWS: BU. NO. 155428 PILOT M. Johnson A/O Kippema
BU. NO. PILOT A/O

12. FLIGHTS 1 STRIKES 0 TOTAL MISSIONS 1

PILOTS SIGNATURE

CONFIDENTIAL WHEN FILLED OUT

B

1. Service Supported: USMC - ARVN - ROK - USN - ARMY (Circle one)
2. Operation or Name of Unit Supported: 1ST MAR DIV
3. Target Number (In order of accomplishment) N/A
-
4. Province or Special Area of Mission: VNK - QUANG NAM - QUANG TRI - QUANG TIN -
THUA THIEN - QUANG NGAI (Circle one)
5. Target Location (UTM Coordinate of each target in order of accomplishment):
NA (If more than 3 use additional sheet)
6. Terrain Type: COASTAL - FLAT - ISLAND - KARST - MOUNTAINS - ROLLING - UNE -
RIVER - WATER (Circle one)
7. Cloud Base (Gnd level to base of clouds): N/A
8. Type of Weather: CLEAR AIR TURB - FOG - DRIZZLE - THUNDERSTORM - CLOUDS -
HAZE - NONE - DUST - SMOKE - RAIN (Circle one)
9. Degree of Weather: FEW - MODERATE - UNKNOWN - HEAVY - NUMEROUS - LT SCATTERED
10. CLOUD Cover: NOT OBSERVED - BROKEN - CLEAR - IN CLOUDS - BETWEEN LAYERS -
OVERCAST - SCATTERED - UNDERCAST
11. Sortie Function: Circle primary mission on AAR, underline all others used)
12. First Time Over Target (Use ZULU): 0730Z 1000
Last Time Over Target (Use ZULU): 0330Z
13. Period of Day (For majority of mission): DAY - NIGHT - DUSK - DAWN (Circle one)
14. Number of Passes on Target (By OV-10 only): N/A
15. Release Altitude: N/A
Minimum Altitude (Pulleff Alt over Tgt): NA
16. Maximum Speed (During Ord Delivery): 151-200 - 201-250 (Circle one)
17. Target Element (Type of Tgt) N/A
-
18. Damage to Target Indicator (By OV-10 Ord only): DESTROYED & DAMAGED Hv/Mod &
KILLED - NO DAMAGE - DAMAGE LT
NOT OBSERVED - SEC EXPLOSION -
MISSED TGT - ORD ON TGT/NO BDA

19. Number of Elements Sustaining Damage: _____

(Data by type of tgt)

NOTE: If more than one target repeat information asked for in 14, 15, 16, 17 18 and 19 either on reverse side or additional sheets as needed.

20. Ordnance Load:	ABOARD	EXTENDED	QUAY RIND
7.62	<u>2000</u>	<u> </u>	<u>2000</u>
2.75 HE	<u>38</u>	<u>38</u>	<u>38</u>
2.75 LF	<u>14</u>	<u>14</u>	<u>14</u>
12-4 Snake Lite	<u> </u>	<u> </u>	<u> </u>
FLAKES	<u> </u>	<u> </u>	<u> </u>

21. Enemy Defense Encountered or Observed: UNK CLASS/TYPE - AW UNK TYPE - AW 12.7mm
 (Circle one) AW 14.5(Via) - AW 14.5(Inf) - SMALL ARMS
UNK FIRE TYPE UNK - NONE - LT AA UNK TYPE

22. Total of Class and Type Weapons Encountered or Observed: _____

(When an undetermined quantity of S/A, AA or similar type use "A" plus a number)

23. Observing Altitude Above Ground When Defense Encountered or Observed: N/A

24. Response Time (No. of minutes between time A/C initiates action and fire is returned by enemy): N/A

25. Type of Fire Encountered: BARRAGE - RANDOM - TRACKING - UNK (Circle one)

26. Intensity of Fire Encountered: NONE - UNKNOWN - LIGHT - MEDIUM - HEAVY

27. Evasive Maneuver: JINKED - CLIMB - HARD TURN - ROLL AHEAD - UNK - DIVED -
 SIGNIF SPD CHG - HI G TURN W/MSL - SPLIT S W/MANEUVER -
 SPLIT S - NONE - SPIRAL

28. Coordinate of Location of Enemy Defense Type Observed When Defense is Encountered Enroute to or from Target

NONE

(Leave blank if associated with tgt)

CONFIDENTIAL WHEN FILLED OUT

VMO-2 (OV-10) AFTER ACTION REPORT (AAR) DATE 20 OCTOBER 1969

1. MISSION# 508E ⁹⁸⁻⁷ FLT TIME 3.1 FLT CODE 1V3 IN SUP OF 3RD MARDIV

2. NO OF A/C 1 TOTAL SORTIES 1 TOTAL TASKS 2

- TASKS:
- | | | |
|---------------------|-------------------------|------------------|
| a. Admin/Laison | f. Paratroop | k. Armed Recon |
| b. <u>Vis Recon</u> | g. Med-Evac | l. Arty Spot |
| c. Photo Recon | h. PsyWar | m. Naval Gunfire |
| d. TAC (A) | <u>1. Convoy Escort</u> | n. Trng. |
| e. Helo Escort | j. Comd/Control | o. Other (Spec.) |

3. CAS/DAS FLIGHTS CONTROLLED: PILOT _____ A/O _____
USMC _____ USN _____ USAF _____ OTHER (SPEC) _____

NONE

4. ORDNANCE EXPENDED: RKTS-HE _____ WP _____ 7.62 _____ FLARES _____ OTHER _____

5. OV-10 BDA: CONF KBA _____ STRUCT DEST _____ STRUCT DAM _____

6. FIRE INCIDENT DATA NONE LIGHT MODERATE HEAVY COORD: _____
SMALL ARMS AW AA .30CAL .50CAL OTHER _____
FIRE OBSERVED FIRE HEARD FIRE REPORTED BY _____

7. NO. OF HITS RECEIVED 0 CAL. _____

8. NARRATIVE SUMMARY OF FLIGHTS: VR XD 980 691, VR WESTERN
RECON AREA, VR YD 0055 FOR E-214, CONVOY ESCORT
FOR F-1 24 FROM VANDERBILT TO ROCKPILE

9. RECON TEAMS SUPPORTED:

TEAM _____	COORDS _____	EXTR. _____	INSRT. _____	FLIP FLOP _____
TEAM _____	COORDS _____	EXTR. _____	INSRT. _____	FLIP FLOP _____
TEAM _____	COORDS _____	EXTR. _____	INSRT. _____	FLIP FLOP _____

TOTAL FLT TIME IN SUPPORT OF RECON _____

10. NO OF SIGNIFICANT SIGHTINGS: 0

11. CREWS: BU. NO. 155424 PILOT CAPT. LLOYD A/O 1LT. FORTUNE
BU. NO. _____ PILOT _____ A/O _____

12. FLIGHTS 1 STRIKES 0 TOTAL MISSIONS _____

PILOTS SIGNATURE Calvin A. Lloyd

CONFIDENTIAL WHEN FILLED OUT

CONFIDENTIAL WHEN FILLED OUT

VMC-2 (OV-10) AFTER ACTION REPORT (AAR) DATE 20 Oct '69

1. MISSION# 150 FLT TIME 20 FLT CODE 113 IN SUP OF 1st Hel Div

2. NO OF A/C 1 TOTAL SORTIES 1 TOTAL TASKS 2

- TASKS:
- a. Admin/Liaison
 - b. Vis Recon
 - c. Photo Recon
 - d. TAC (A)
 - e. Helo Escort
 - f. Paratroop
 - g. Med-Evac
 - h. PsyWar
 - i. Convoy Escort
 - j. Comd/Control
 - k. Armed Recon
 - l. Arty Spot
 - m. Naval Gunfire
 - n. Trng.
 - o. Other (Spec.)

3. CAS/DKS FLIGHTS CONTROLLED: PILOT 1 A/O 0
USMC LB23 USN _____ USAF _____ OTHER (SPEC) _____

4. ORDNANCE EXPENDED: RKTS-HE 4 WP 2 7.62 _____ FLARES _____ OTHER _____

5. OV-10 BDA: CONF KBA _____ STRUCT DEST _____ STRUCT DAM _____

6. FIRE INCIDENT DATA: NONE LIGHT MODERATE HEAVY COORD: _____
SMALL ARMS AW AA 3CAL 5CAL OTHER _____
FIRE OBSERVED FIRE HEARD FIRE REPORTED BY _____

7. NO. OF HITS RECEIVED _____ CAL. _____

8. NARRATIVE SUMMARY OF FLIGHTS: Ran Air Strikes AT 935505
VR for 434 vicinity AT 9833

RECON TEAMS SUPPORTED:

TEAM	COORDS	EXTR.	INSRT.	FLIP	FLOP
_____	_____	_____	_____	_____	_____
_____	_____	_____	_____	_____	_____
_____	_____	_____	_____	_____	_____

TOTAL FLT TIME IN SUPPORT OF RECON _____

NO OF SIGNIFICANT SIGHTINGS: 1

CREWS: BU. NO. 155426 PILOT Huffman A/O L. Flynn
BU. NO. _____ PILOT _____ A/O _____

FLIGHTS 2 STRIKES 0 TOTAL MISSIONS 2

PILOTS SIGNATURE D.W. Huffman

CONFIDENTIAL WHEN FILLED OUT

1. Service Supported: USMC - ARVN - ROK - USN - ARMY (Circle one)
2. Operation or Name of Unit Supported: 3/5
3. Target Number (In order of accomplishment) (1) (2)
-
4. Province or Special Area of Mission: UNK - QUANG NAM - QUANG TRI - QUANG TIN -
THUA THIEN - QUANG NGAI (Circle one)
5. Target Location (UTM Coordinate of each target in order of accomplishment):
AT 935505 / AT 980330 (If more than 3 use additional sheet)
6. Terrain Type: COASTAL - FLAT - ISLAND - KARST - MOUNTAINS - ROLLING - UNK -
RIVER - WATER (Circle one)
7. Cloud Base (Gnd level to base of clouds): None - UNRESTRICTED
8. Type of Weather: CLEAR AIR TURB - FOG - DRIZZLE - THUNDERSTORM - CLOUDS -
HAZE - NONE - DUST - SMOKE - RAIN (Circle one)
9. Degree of Weather: FEW - MODERATE - UNKNOWN - HEAVY - NUMEROUS - LT SCATTERED
10. CLOUD Cover: NOT OBSERVED - BROKEN - CLEAR - IN CLOUDS - BETWEEN LAYERS -
OVERCAST - SCATTERED - UNDERCAST
11. Sortie Function: Circle primary mission on AAR, underline all others used)
12. First Time Over Target (Use ZULU): 2355 ~~0755 Local~~
Last Time Over Target (Use ZULU): 0110 ~~0910 Local~~
13. Period of Day (For majority of mission): DAY - NIGHT - DUSK - DAWN (Circle one)
14. Number of Passes on Target (By OV-10 only): 6 / 0
15. Release Altitude: 1300' / 0
Minimum Altitude (Pulloff Alt over Tgt): 1000' / 0
16. Maximum Speed (During Ord Delivery): 151-200 - 201-250 (Circle one)
17. Target Element (Type of Tgt) VILLAGE / VILLAGE
-
18. Damage to Target Indicator (By OV-10 Ord only): DESTROYED & DAMAGED Hv/Mod &
KILLED - NO DAMAGE - DAMAGE LT
NOT OBSERVED - SEC EXPLOSION -
MISSED TGT - ORD ON TGT/NO BDA

142

19. Number of Elements Sustaining Damage: NONE / NONE

(Data by type of Tgt)

NOTE: If more than one target repeat information asked for in 14, 15, 16, 17, 18 and 19 either on reverse side or additional sheets as needed.

20. Ordnance Load:	ABOARD	EXPENDED	QUANTITY
7.62	<u>1600</u>	<u>0</u>	<u>1600</u>
2.75 HE	<u>14</u>	<u>1</u>	<u>10</u>
2.75 W	<u>14</u>	<u>2</u>	<u>12</u>
1A-4 Smoke Lite	<u>0</u>	<u>---</u>	<u>---</u>
FLARES	<u>0</u>	<u>---</u>	<u>---</u>

21. Enemy Defense Encountered or Observed: UNK CLASS/TYPE - AW UNK TYPE - AW 12.7mm
 (Circle one) AW 14.5(VIS) - AW 14.5(RED) - SMALL ARMS
GND FIRE TYPE UNK - NONE - LT AA UNK TYPE

22. Total of Class and Type Weapons Encountered or Observed: NONE

(When an undetermined quantity of S/A, AA or similar type use "A" with a number)

23. Observing Altitude Above Ground When Defense Encountered or Observed: NONE

24. Response Time (No. of minutes between time A/C initiates action and fire is returned by enemy): NONE

25. Type of Fire Encountered: BARRAGE - RANDOM - TRACKING - UNK (Circle one)

26. Intensity of Fire Encountered: NONE - UNKNOWN - LIGHT - MEDIUM - HEAVY

27. Evasive Manuever: JINKED - CLIMB - HARD TURN - ROLL AHEAD - WIG - DIVED -
 SIGNIF SPD CHG - HI C TURN W/MSL - SPLIT S W/TURNOVER -
 SPLIT S - NONE - SPIRAL

28. Coordinate of Location of Enemy Defense Type Observed When Defense is Encountered Enroute to or from Target

NONE

(Leave blank if associated with tgt)

1/ LT D. M. [Signature]

CONFIDENTIAL WHEN FILLED OUT

VMO-2 (OV-10) AFTER ACTION REPORT (AAR) DATE 20 Oct 69

1. MISSION# 23 FLT TIME 2.0 FLT CODE IV3 IN SUP OF 7th Div

2. NO OF A/C 1 TOTAL SORTIES 1 TOTAL TASKS 1

- TASKS:
- | | | |
|-----------------|------------------|-------------------------------|
| a. Admin/Laison | f. Paratroop | k. Armed Recon |
| b. Vis Recon | g. Med-Evac | l. Arty Spot |
| c. Photo Recon | h. PsyWar | m. Naval Gunfire |
| d. TAC (A) | i. Convoy Escort | n. Trng. |
| e. Helo Escort | j. Comd/Control | o. Other (Spec.) <u>SMOKE</u> |

3. CAS/DAS FLIGHTS CONTROLLED: PILOT _____ A/O _____
USMC _____ USN _____ USAF _____ OTHER (SPEC) _____

4. ORDNANCE EXPENDED: RKTS-HE _____ WP 23 7.62 750 FLARES _____ OTHER _____

5. OV-10 BDA: CONF KBA _____ STRUCT DEST _____ STRUCT DAM _____

6. FIRE INCIDENT DATA: NONE LIGHT MODERATE HEAVY COORD: _____
SMALL ARMS AW AA .30CAL .50CAL OTHER _____
FIRE OBSERVED FIRE HEARD FIRE REPORTED BY _____

7. NO. OF HITS RECEIVED _____ CAL. _____

8. NARRATIVE SUMMARY OF FLIGHTS: T.O. 0715 → BT 04429
used a/c to lay smoke screen for helo
assault. RTB 0715

9. RECON TEAMS SUPPORTED:

TEAM _____	COORDS _____	EXTR. _____	INSRT. _____	FLIP FLOP _____
TEAM _____	COORDS _____	EXTR. _____	INSRT. _____	FLIP FLOP _____
TEAM _____	COORDS _____	EXTR. _____	INSRT. _____	FLIP FLOP _____

TOTAL FLT TIME IN SUPPORT OF RECON _____

10. NO OF SIGNIFICANT SIGHTINGS: _____

11. CREWS: BU. NO. 155436 PILOT ELLIOTTON/col A/O _____
BU. NO. _____ PILOT _____ A/O _____

12. FLIGHTS 1 STRIKES _____ TOTAL MISSIONS 1 ✓

PILOTS SIGNATURE [Signature]

CONFIDENTIAL WHEN FILLED OUT

[Handwritten mark]

1. Service Supported: USMC - ARVN - ROK - USN - ARMY (Circle one)
2. Operation or Name of Unit Supported: 1st Bn 51st ARVN
3. Target Number (In order of accomplishment) 1
-
4. Province or Special Area of Mission: UNK - QUANG NAM - QUANG TRI - QUANG TIN -
THUA THIEN - QUANG NGAI (Circle one)
5. Target Location (UTM Coordinate of each target in order of accomplishment):
BT 043429 (If more than 3 use additional sheet)
6. Terrain Type: COASTAL - FLAT - ISLAND - KARST - MOUNTAINS - ROLLING - UNK -
RIVER - WATER (Circle one)
7. Cloud Base (Gnd level to base of clouds): NONE
8. Type of Weather: CLEAR AIR TURB - FOG - DRIZZLE - THUNDERSTORM - CLOUDS -
HAZE - NONE - DUST - SMOKE - RAIN (Circle one)
9. Degree of Weather: FEW - MODERATE - UNKNOWN - HEAVY - NUMEROUS - LT SCATTERED
10. CLOUD Cover: NOT OBSERVED - BROKEN - CLEAR - IN CLOUDS - BETWEEN LAYERS -
OVERCAST - SCATTERED & UNDERCAST
11. Sortie Function: Circle primary mission on AAR, underline all others used)
12. First Time Over Target (Use ZULU): 192325Z
Last Time Over Target (Use ZULU): 200100Z
13. Period of Day (For majority of mission): DAY - NIGHT - DUSK - DAWN (Circle one)
14. Number of Passes on Target (By OV-10 only): 2
15. Release Altitude: 3500'
Minimum Altitude (Pulloff Alt over Tgt): 1000'
16. Maximum Speed (During Ord Delivery): 151-200 - 201-250 (Circle one)
17. Target Element (Type of Tgt) UNKNOWN
-
18. Damage to Target Indicator (By OV-10 Ord only): DESTROYED & DAMAGED Hv/Mod &
KILLED - NO DAMAGE - DAMAGE LT
NOT OBSERVED - SEC EXPLOSION -
MISSED TGT - ORD ON TGT/NO BDA

19. Number of Elements Sustaining Damages N/A

(Data by type of tgt)

NOTE: If more than one target repeat information asked for in 14, 15, 16, 17, 18 and 19 either on reverse side or additional sheets as needed.

20. Ordnance Load:	ABOARD	EXTENDED	QUANTITY
7.62	<u>2000</u>	<u>750</u>	<u>1250</u>
2.75 HE	<u>NONE</u>	<u>---</u>	<u>---</u>
2.75 WF	<u>76</u>	<u>28</u>	<u>48</u>
14-6 Smoke Lite	<u>NONE</u>	<u>---</u>	<u>---</u>
FLARES	<u>NONE</u>	<u>---</u>	<u>---</u>

21. Enemy Defense Encountered or Observed: UNK CLASS/TYPE - AA UNK TYPE - AV 12.7mm
 (Circle one) AV 14.5(Via) - AV 14.5(Lad) - SMALL ARMS
 GND FIRE TYPE UNK - (NONE) - LT AA UNK TYPE

22. Total of Class and Type Weapons Encountered or Observed: NONE

(When an undetermined quantity of S/A, AA or similar type use "A" plus a number)

23. Observing Altitude Above Ground When Defense Encountered or Observed: N/A

24. Response Time (No. of minutes between time A/C initiates action and fire is returned by enemy): N/A

25. Type of Fire Encountered: BARRAGE - RANDOM - TRACKING - (NONE) (Circle one)

26. Intensity of Fire Encountered: (NONE) - UNKNOWN - LIGHT - MEDIUM - HEAVY

27. Evasive Manuever: JINKED - CLIMB - HARD TURN - ROLL AHEAD - (NONE) - DIVED -
 SIGNIF SPD CHG - HI G TURN W/MSL - SPLIT S W/TURN -
 SPLIT S - (NONE) - SPIRAL -

28. Coordinate of Location of Enemy Defense Type Observed When Defense is Encountered Enroute to or from Target

(Leave blank if associated with tgt)

CONFIDENTIAL WHEN FILLED OUT

VMO-2 (OV-10) AFTER ACTION REPORT (AAR) DATE 20 Oct 1969

1. MISSION# 15A/12 FLT TIME 24 FLT CODE 103 IN SUP OF C/1/1

2. NO OF A/C 1 TOTAL SORTIES 1 TOTAL TASKS 1

TASKS: a. Admin/Liaison f. Paratroop k. Armed Recon
 b. Vis Recon g. Med-Evac l. Arty Spot?
 c. Photo Recon h. PsyWar m. Naval Gunfire
 d. TAC (A) i. Convoy Escort n. Trng.
 e. Helo Escort j. Comd/Control o. Other (Spec.)

3. CAS/DAS FLIGHTS CONTROLLED: PILOT 3 A/O 0
 USMC _____ USN _____ USAF _____ OTHER (SPEC) _____

4. ORDNANCE EXPENDED: RKTS ~~HE~~ WP 137.62 FLARES _____ OTHER _____

5. OV-10 BDA: CONF KBA 0 STRUCT DEST _____ STRUCT DAM _____

6. FIRE INCIDENT DATA: NONE LIGHT MODERATE HEAVY COORD: _____
 SMALL ARMS AW AA .30CAL .50CAL OTHER _____
 FIRE OBSERVED FIRE HEARD FIRE REPORTED BY _____

7. NO. OF HITS RECEIVED 0 CAL. _____

8. NARRATIVE SUMMARY OF FLIGHTS: CONTROLLED 3 FLTS OF AIR
FOR LZ PREP AT AT 96855.3. VR'D FOR AREA
CHARLIE AND ADJUSTED ARTY SMOKE SCREEN.

9. RECON TEAMS SUPPORTED:
 TEAM _____ COORDS _____ EXTR. _____ INSRT. _____ FLIP FLOP _____
 TEAM _____ COORDS _____ EXTR. _____ INSRT. _____ FLIP FLOP _____
 TEAM _____ COORDS _____ EXTR. _____ INSRT. _____ FLIP FLOP _____

TOTAL FLT TIME IN SUPPORT OF RECON 0

10. NO OF SIGNIFICANT SIGHTINGS: 0

11. CREWS: BU. NO. 155423 PILOT Capt M. Johnson A/O 1st Frisbie
 BU. NO. _____ PILOT _____ A/O _____

12. FLIGHTS 1 STRIKES _____ TOTAL MISSIONS 1

PILOTS SIGNATURE [Signature]

CONFIDENTIAL WHEN FILLED OUT

12

1. Service Supported: USMC - ARVN - ROE - USN - ARMY (Circle one)
2. Operation or Name of Unit Supported: DISPATCH CENTER PHU THI ✓
3. Target Number (In order of accomplishment) 1 2 3

4. Prevalence or Special Area of Mission: UNK - QUANG NAM - QUANG TRI - QUANG TIN - THUA THIEN - QUANG NGAI (Circle one)
5. Target Location (UTM Coordinate of each target in order of accomplishment): 4T968553 ← 4T968553 4T960542 (If more than 3 use additional sheet)
6. Terrain Type: COASTAL - FLAT - ISLAND - KARST - MOUNTAINS - ROLLING - UNK - RIVER - WATER (Circle one)
7. Cloud Base (Gnd level to base of clouds): N/A
8. Type of Weather: CLEAR AIR TURB - FOG - DRIZZLE - THUNDERSTORM - CLOUDS - HAZE - NONE - DUST - SMOKE - RAIN (Circle one)
9. Degree of Weather: FEW - MODERATE - UNKNOWN - HEAVY - NUMEROUS - LT SCATTERED
10. CLOUD Cover: NOT OBSERVED - BROKEN - CLEAR - IN CLOUDS - BETWEEN LAYERS - OVERCAST - SCATTERED - UNDERCAST
11. Sortie Function: Circle primary mission on AAR, underline all others used)
12. First Time Over Target (Use ZULU): 2155
Last Time Over Target (Use ZULU): 0010
13. Period of Day (For majority of mission): DAY - NIGHT - DUSK - DAWN (Circle one)
14. Number of Passes on Target (By OV-10 only): 7
15. Release Altitude: 1600
Minimum Altitude (Pulloff Alt over Tgt): 1001
16. Maximum Speed (During Ord Delivery): 151-200 - 201-250 (Circle one)
17. Target Element (Type of Tgt) L7 PREP

18. Damage to Target Indicator (By OV-10 Ord only): DESTROYED & DAMAGED Hw/Mod & KILLED - NO DAMAGE - DAMAGE LT NOT OBSERVED - SEC EXPLOSION - MISSED TGT - ORD ON TGT/NO BDA

0555
 0600
 -8 2 0055

19. Number of Elements Sustaining Damage: N/A N/A N/A

(Data by type of Tgt)

NOTE: If more than one target repeat information asked for in 14, 15, 16, 17, 18 and 19 either on reverse side or additional sheets as needed.

20. Ordnance Load:	ABOARD	EXPENDED	QUANTITY
7.62	<u>2000</u>	<u>0</u>	<u>2000</u>
2.75 HE	<u>14</u>	<u>0</u>	<u>14</u>
2.75 WP	<u>14</u>	<u>13</u>	<u>1</u>
M-6 Snake Lite	<u>✓</u>	<u>✓</u>	<u>✓</u>
FLAKES	<u>✓</u>	<u>✓</u>	<u>✓</u>

21. Enemy Defense Encountered or Observed: UNK CLASS/TYPE - AW UNK TYPE - AW 12.7mm
 (Circle one) AW 14.5(Via) - AW 14.5(LoA) - SMALL ARMS
GND FIRE TYPE UNK - NONE - LT AA UNK TYPE

22. Total of Class and Type Weapons Encountered or Observed: N/A

(When an undetermined quantity of S/A, AA or similar type use "A" vice a number)

23. Observing Altitude Above Ground When Defense Encountered or Observed: N/A

24. Response Time (No. of minutes between time A/C initiates action and fire is returned by enemy): N/A

25. Type of Fire Encountered: BARRAGE - RANDOM - TRACKING - UNK (Circle one)

26. Intensity of Fire Encountered: NONE - UNKNOWN - LIGHT - MEDIUM - HEAVY

27. Evasive Manuever: JINKED - CLIMB - HARD TURN - ROLL AHEAD - UNK - DIVED
SIGNIF SPD CHG - HI G TURN W/MSL - SPLIT S W/MANEUVER -
SPLIT S - NONE - SPIRAL

28. Coordinate of Location of Enemy Defense Type Observed When Defense is Encountered Enroute to or from Target

(Leave blank if associated with tgt)

CONFIDENTIAL WHEN FILLED OUT

VMO-2 (OV-10) AFTER ACTION REPORT (AAR) DATE 20 Oct

1. MISSION# 158/28 FLT TIME 2.5 FLT CODE 103 IN SUP OF ARVN

2. NO OF A/C 1 TOTAL SORTIES 1 TOTAL TASKS 3

- TASKS:
- a. Admin/Laison
 - b. Vis Recon
 - c. Photo Recon
 - d. TAC (A)
 - e. Helo Escort
 - f. Paratroop
 - g. Med-Evac
 - h. PsyWar
 - i. Convoy Escort
 - j. Comd/Control
 - k. Armed Recon
 - l. Arty Spot
 - m. Naval Gunfire
 - n. Trng.
 - o. Other (Spec.)

3. CAS/DAS FLIGHTS CONTROLLED: PILOT 5 A/O 1
USMC 5 USN 0 USAF 0 OTHER (SPEC) 0

4. ORDNANCE EXPENDED: RKTS-HE 8 WP/4 7.62/600 FLARES 0 OTHER 0

5. OV-10 BDA: CONF KBA 0 STRUCT DEST 0 STRUCT DAM 0

6. FIRE INCIDENT DATA: ~~None~~ LIGHT MODERATE HEAVY COORD: 0
SMALL ARMS AW AA .30CAL .50CAL OTHER 0
FIRE OBSERVED FIRE HEARD FIRE REPORTED BY 0

7. NO. OF HITS RECEIVED 0 CAL. 0

8. NARRATIVE SUMMARY OF FLIGHTS: RAW MSN 28 AS PER ZIP 000

9. RECON TEAMS SUPPORTED:

TEAM	COORDS	EXTR.	INSRT.	FLIP FLOP
<u>0</u>	<u>0</u>	<u>0</u>	<u>0</u>	<u>0</u>
<u>0</u>	<u>0</u>	<u>0</u>	<u>0</u>	<u>0</u>
<u>0</u>	<u>0</u>	<u>0</u>	<u>0</u>	<u>0</u>

TOTAL FLT TIME IN SUPPORT OF RECON 0

10. NO OF SIGNIFICANT SIGHTINGS: 3

11. CREWS: BU. NO. 155417 PILOT Sower A/O DUFRIEND
BU. NO. 0 PILOT 0 A/O 0

12. FLIGHTS 2 STRIKES 0 TOTAL MISSIONS 2

PILOTS SIGNATURE Sower

CONFIDENTIAL WHEN FILLED OUT

1. Service Supported: ~~USMC~~ - ~~ARVN~~ - ROE - USN - ARMY (Circle one)
2. Operation or Name of Unit Supported: 1ST BN 5TH ARVN REGT
3. Target Number (In order of accomplishment) L2'A', L2'B'
-
4. Province or Special Area of Mission: DMK - ~~QUANG NAM~~ - QUANG TRI - QUANG TIN -
THUA THIEN - QUANG NGAI (Circle one)
5. Target Location (UTM Coordinate of each target in order of accomplishment):
BT 043448, BT 043429 (If more than 3 use additional sheet)
6. Terrain Type: COASTAL - FLAT - ISLAND - ~~KARST~~ - ~~MOUNTAINS~~ - ~~ROLLING~~ - DMK -
RIVER - WATER (Circle one)
7. Cloud Base (Gnd level to base of clouds): _____
8. Type of Weather: CLEAR AIR TURB - FOG - DRIZZLE - THUNDERSTORM - CLOUDS -
HAZE - ~~NONE~~ - DUST - SMOKE - RAIN (Circle one)
- ~~9.~~ Degree of Weather: FEW - MODERATE - UNKNOWN - HEAVY - NUMEROUS - LT SCATTERED
- ~~10.~~ CLOUD Cover: NOT OBSERVED - BROKEN - CLEAR - IN CLOUDS - BETWEEN LAYERS -
OVERCAST - SCATTERED ⇄ UNDERCAST
11. Sortie Function: Circle primary mission on AAR, underline all others used)
12. First Time Over Target (Use ZULU): 2305
Last Time Over Target (Use ZULU): 0005
13. Period of Day (For majority of mission): ~~DAY~~ - NIGHT - DUSK - ~~DAWN~~ (Circle one)
14. Number of Passes on Target (By OV-10 only): 20
15. Release Altitude: VARIABLE 1500'
Minimum Altitude (Pulloff Alt over Tgt): 1000'
16. Maximum Speed (During Ord Delivery): ~~151-200~~ - 201-250 (Circle one)
17. Target Element (Type of Tgt) ZONE PREP
-
18. Damage to Target Indicator (By OV-10 Ord only): DESTROYED & DAMAGED Hv/Med &
KILLED - ~~NO DAMAGE~~ - DAMAGE LT
NOT OBSERVED - SEC EXPLOSION -
MISSED TGT - ORD ON TGT/NO BDA

19. Number of Elements Sustaining Damage: NONE

(Data by type of tgt)

NOTE: If more than one target repeat information asked for in 14, 15, 16, 17, 18 and 19 either on reverse side or additional sheets as needed.

20. Ordnance Loads:	ABOARD	EXPENDED	QUANTITY RIND
7.62	<u>3500</u>	<u>1300</u>	<u>2200</u>
2.75 HE	<u>50 38</u>	<u>28</u>	<u>30</u>
2.75 WE	<u>14</u>	<u>14</u>	<u>0</u>
18-in Smoke Lite	<u> </u>	<u> </u>	<u> </u>
FLARES	<u> </u>	<u> </u>	<u> </u>

21. Enemy Defense Encountered or Observed: UNK CLASS/TYPE - AA UNK TYPE - AA 12.7mm
 (Circle one) AA 14.5(Via) - AA 14.5(Inf) - SMALL ARMS
GND FIRE TYPE UNK - NONE - LT AA UNK TYPE

22. Total of Class and Type Weapons Encountered or Observed:

(When an undetermined quantity of S/A, AA or similar type use "A" with a number)

23. Observing Altitude Above Ground When Defense Encountered or Observed:

24. Response Time (No. of minutes between time A/C initiates action and fire is returned by enemy):

25. Type of Fire Encountered: BARRAGE - RANDOM - TRACKING - UNK (Circle one)

26. Intensity of Fire Encountered: ROCK - UNKNOWN - LIGHT - MEDIUM - HEAVY

27. Evasive Manoeuvres: JINKED - CLIMB - HARD TURN - ROLL AHEAD - UNK - DIVED -
SIGNIF SPD CHG - HI G TURN W/MSL - SPLIT S W/MANEUVER -
SPLIT S - NONE - SPIRAL

28. Coordinate of Location of Enemy Defense Type Observed When Defense is Encountered
 Enroute to or from Target

(Leave blank if associated with tgt)

CONFIDENTIAL WHEN FILLED OUT
AFTER ACTION REPORT (AAR AH-1G)

DATE 21 Oct 69

1. MSN# 5 FLT TIME 6.5 FLT CODE 374 IN SUPPORT OF 1 Mission

2. NO OF A/C 2 TOTAL NO. OF SORTIES 18 TASKS 1

AH 08 () TAC (A) () () VR () () MAINT () () FIRE SUP () ()
A/L () () VIP () () COM () () REC () () OTHER () ()

3. FIRE INCIDENT DATA: None LIGHT MODERATE HEAVY COORDS: _____
SMALL ARMS AW AA .30 CAL .50 CAL OTHER _____
FIRE OBSERVED FIRE HEARD FIRE REPORTED BY _____

NO. OF HITS RECEIVED 0

4. ORDNANCE EXPENDED: 2.75 6 7.62 4200 40mm 350

5. AH-1G BDA: KBA CONF 0 POS 0 STRUCT DEST 0 STRUCT DAM 0

6. NARRATIVE SUMMARY OF FLIGHTS: ATD 1830 NATR 0630

MMAF @ AT 957627 #5U YE 6P 1R (ME)
Nigeria 3D @ MMAF @ 87 203549 #5W
3E 4P-2R (ME) Knoxville B forward @ 8T033647
#5X 1E 1P (ME) coffee time @ MMAF @ @
@ VR of Rocket Belt @ MMAF @ @ LZ 413
#5D 2E (ME) coffee time LZ @ MMAF @

7. CREW A/C# 5 A/C# 8 A/C# _____

PILOT Domack Bartlett

CO-PILOT Dumas Keith

8. FLIGHTS 4 STRIKES 0 TOTAL # OF MSNS 4

OPERATIONAL DISCREPANCIES: YES _____ NO Y

FLIGHT LEADERS SIGNATURE [Signature]

DUTY OFFICERS SIGNATURE _____

CONFIDENTIAL WHEN FILLED OUT

CONFIDENTIAL WHEN FILLED OUT
AFTER ACTION REPORT (AAR AH-1G)

DATE 21 OCT 69

1. MSN# 5 FLT TIME 5.0 FLT CODE 174 IN SUPPORT OF 3RD MAF

2. NO OF A/C 2 TOTAL NO. OF SORTIES 14 TASKS 1

AH (14) () TAC(A) () () VR () () MAINT () () FIRE SUP () ()
A/L () () VIP () () COM () () REC () () OTHER () ()

3. FIRE INCIDENT DATA: NONE LIGHT MODERATE HEAVY COORDS: NO
SMALL ARMS AW AA .30 CAL .50 CAL OTHER NO
FIRE OBSERVED FIRE HEARD FIRE REPORTED BY NO

NO. OF HITS RECEIVED 0

4. ORDNANCE EXPENDED: 2.75 30 7.62 400 40mm 150

5. AH-1G BDA: KBA CONF 0 POS 0 STRUCT DEST 0 STRUCT DAM 0

6. NARRATIVE SUMMARY OF FLIGHTS: ATD 1130 NATR 1830

^{AIRHOLE TEAM (EMERG)} MMAF A → (5I) HILL 52 ^{AIRHOLE TEAM (PRIORITY)} A → (5I) HILL 65 ^(PRIORITY) A → (5K) AT 967 505
^(ROUT) AVERAGE TEAM "M" A → MMAF (R) A → (5J) AT 987 508 (PRIORITY CIVIL)
ROMMAGE A → (5L) (PRIORITY US) LIBERTY BRIDGE - AVERAGE TEAM
A → (5M) LZ 490 - PONY BOY 14 (PRIORITY)

7. CREW A/C# 17 A/C# 15 A/C# _____

PILOT WALLEN WITSELL

CO-PILOT ADAMS WILLIAMS

8. FLIGHTS 2 STRIKES 0 TOTAL # OF MSNS 2

OPERATIONAL DISCREPANCIES: YES _____ NO _____

FLIGHT LEADERS SIGNATURE S. W. Waty

DUTY OFFICERS SIGNATURE _____

CONFIDENTIAL WHEN FILLED OUT

CONFIDENTIAL WHEN FILLED OUT
AFTER ACTION REPORT (AAR AH-1G)

DATE 21 OCT 69

1. MSN# 21 FLT TIME 24 FLT CODE 174 IN SUPPORT OF 1ST MAR DIV

2. NO OF A/C 2 TOTAL NO. OF SCRTIES 20 TASKS 1

AH () TAC (A) () () VR () () MAINT () () FIRE SUP () ()
A/L () () VIP () () COM () () REC () () OTHER () ()

3. FIRE INCIDENT DATA: NONE LIGHT MODERATE HEAVY COORDS: 0
SMALL ARMS AW AA .30 CAL .50 CAL OTHER 0
FIRE OBSERVED FIRE HEARD FIRE REPORTED BY 0

NO. OF HITS RECEIVED 0

4. ORDNANCE EXPENDED: 2.75 57 7.62 900 4.0mm 60

5. AH-1G BDA: KBA CONF 2 POS _____ STRUCT DEST _____ STRUCT DAM _____

6. NARRATIVE SUMMARY OF FLIGHTS: ATD 0800 ATR 1230

MMAR D> ANHOA D> AT835486 D> ANHOA (R) D> AT835486
D> AT845520 D> AT938507 D> ANHOA D> 1111L 65 D> ANHOA
(R) D> MMAR (RR)

7. CREW A/C# 12 A/C# 7 A/C# _____

PILOT MAS MILLER SIMMONS

CO-PILOT BURTON BARNELL

FLIGHTS 3 STRIKES 0 TOTAL # OF MSNS 3

OPERATIONAL DISCREPANCIES: YES _____ NO

FLIGHT LEADERS SIGNATURE [Signature]

DUTY OFFICERS SIGNATURE _____

CONFIDENTIAL WHEN FILLED OUT

CONFIDENTIAL WHEN FILLED OUT
AFTER ACTION REPORT (AAR AH-1G)

DATE 21 Oct 69

1. MSN# 5 FLT TIME 5.4 FLT CODE 174 IN SUPPORT OF 1st Mar. Div.

2. NO OF A/C 2 TOTAL NO. OF SORTIES 14 TASKS 1

AH (U) () TAC (A) () () VR () () MAINT () () FIRE SUP () ()
A/L () () VIP () () COM () () REC () () OTHER () ()

3. FIRE INCIDENT DATA: NONE LIGHT MODERATE HEAVY COORDS:
SMALL ARMS AW AA .30 CAL .50 CAL OTHER
FIRE OBSERVED FIRE HEARD FIRE REPORTED BY

NO. OF HITS RECEIVED

4. ORDNANCE EXPENDED: 2.75 7.62 40mm

5. AH-1G BDA: KBA CONF POS STRUCT DEST STRUCT DAM

6. NARRATIVE SUMMARY OF FLIGHTS: ATD 0605 ATR 1145

MMAF → Liberty Bdg 5A 1P Average Team →
MMAF (R) → An Hoa 5A 1P Civ Cayenne 1-4 → MMAF (R)
→ SE Hill 65 1R Air hose Team → MMAF (R) →
SE An Hoa 1P 2R Cayenne 1-4 → MMAF (R)

7. CREW A/C# 17 A/C# A/C#

PILOT 1st. Col. Challengren James

CO-PILOT Gaddis Dunstan

8. FLIGHTS 4 STRIKES TOTAL # OF MSNS 4

OPERATIONAL DISCREPANCIES: YES NO ✓

FLIGHT LEADERS SIGNATURE ED Dunstan

DUTY OFFICERS SIGNATURE

CONFIDENTIAL WHEN FILLED OUT

CONFIDENTIAL WHEN FILLED OUT
AFTER ACTION REPORT (AAR AH-1G)

DATE 21 Oct 69

1. MSN# 19 FLT TIME 12.0 FLT CODE 114 IN SUPPORT OF 7th MARINES

2. NO OF A/C 2 TOTAL NO. OF SORTIES 36 TASKS 4

AH 32 (2) TAC (A) () () VR () () MAINT () () FIRE SUP () ()
A/L () () VIP () () COM () () REC () () OTHER (4) (2) (H&I)

3. FIRE INCIDENT DATA: NONE LIGHT MODERATE HEAVY COORDS: _____
SMALL ARMS AW AA .30 CAL .50 CAL OTHER 0
FIRE OBSERVED FIRE HEARD FIRE REPORTED BY 0

NO. OF HITS RECEIVED 0

4. ORDNANCE EXPENDED: 2.75 ~~278~~ ¹²⁰⁰ 7.62 ~~762~~ ²⁷⁰ 40mm ~~40mm~~

5. AH-1G BDA: KBA CONF 0 POS ? STRUCT DEST 0 STRUCT DAM 0

6. NARRATIVE SUMMARY OF FLIGHTS: ATD 0755 MATR 1520

DEPARTED MMAF TO ESCORT SWIFT 5-1 AND 5-2 ON
RESUPPLY ~~AREA~~ LE BALDY ^{H&I} AT 922381 (5 LOADS) ^{H&I} AT 910357
(1 LOAD) ^{H&I} AT AN HOA (REFOR) ^{H&I} AT 910357 ^{H&I} AT 895382 (LISTED ON
FRAG W/ROUND) ^{H&I} AT 922381 ^{H&I} AT 895382 ^{H&I} AT BT 025485 (LISTED ON
FRAG AS AT 055483) ^{H&I} AT BT 085490 ^{H&I} AT BT 025485 ^{H&I} AT LE BALDY
AT BT 025485 ^{H&I} AT BT 083397 ^{H&I} AT 994463 ^{H&I} LE RIDER ^{H&I}
BT 9344 (H&I) ^{H&I} AT MMAF. (R&R)

7. CREW A/C# US-8 A/C# US-5 A/C# _____

PILOT MAJ. HENRY LT. NICHOLS _____

CO-PILOT MAJ. HENRY LT. SWICKARD _____

8. FLIGHTS 3 STRIKES 0 TOTAL # OF MSNS 3

OPERATIONAL DISCREPANCIES: YES _____ NO X

FLIGHT LEADERS SIGNATURE _____ HB Henry

DUTY OFFICERS SIGNATURE _____

CONFIDENTIAL WHEN FILLED OUT

CONFIDENTIAL WHEN FILLED OUT
AFTER ACTION REPORT (AAR AH-1G)

DATE 21 Oct 69

1. MSN# 9 FLT TIME 7.0 FLT CODE 1T4 IN SUPPORT OF 3rd MAF

2. NO OF A/C 1 TOTAL NO. OF SORTIES 25 TASKS 1

AH (1) (25) TAC (A) () () VR () () MAINT () () FIRE SUP () ()
A/L () () VIP () () COM () () REC () () OTHER () ()

3. FIRE INCIDENT DATA: NONE LIGHT MODERATE HEAVY COORDS: _____
SMALL ARMS AW AA .30 CAL .50 CAL OTHER _____
FIRE OBSERVED FIRE HEARD FIRE REPORTED BY _____

NO. OF HITS RECEIVED 0

4. ORDNANCE EXPENDED: 2.75 32 7.62 4000 40mm 100

5. AH-1G BDA: KBA CONF 0 POS 1 STRUCT DEST 0 STRUCT DAM 0

6. NARRATIVE SUMMARY OF FLIGHTS: ATD 0730 ...ATR 1420

MMAF → LZ 211 → 204548 → MMAF (Refuel) →
059539 → 204548 → 017581 → 007601 →
MMAF (Refuel) → 219554 → 059539 →
219554 → 059539 → 219554 → 059539 →
219554 → MMAF (Refuel) → 219554 →
059539 → 066584 → 115532 → 204548 →
115532 → 204548 → 0158 Suppression Fire → MMAF

7. CREW A/C# #1 A/C# _____ A/C# _____

PILOT JACKSON _____

CO-PILOT Beville _____

8. FLIGHTS 4 STRIKES 0 TOTAL # OF MSNS 4

OPERATIONAL DISCREPANCIES: YES _____ NO ✓

FLIGHT LEADERS SIGNATURE Jackson

DUTY OFFICERS SIGNATURE _____

CONFIDENTIAL WHEN FILLED OUT

CONFIDENTIAL WHEN FILLED OUT

VMO-2 (OV-10) AFTER ACTION REPORT (AAR) DATE 21 Oct 1969

1. MISSION# 15N FLT TIME 1.8 FLT CODE W3 IN SUP OF 1ST MARINES

2. NO OF A/C 1 TOTAL SORTIES 1 TOTAL TASKS 2

TASKS: a. Admin/Laison f. Paratroop k. Armed Recon
 b. 6 Vis Recon g. Med-Evac l. Arty Spot
 c. Photo Recon h. PsyWar m. Naval Gunfire
 d. TAC(A) i. Convoy Escort n. Trng.
 e. Helo Escort j. Comd/Control o. Other (Spec.)

TRAIL SURVEY

3. CAS/DAS FLIGHTS CONTROLLED: PILOT φ A/O φ
 USMC _____ USN _____ USAF _____ OTHER (SPEC) _____

4. ORDNANCE EXPENDED: RKTS-HE φ WP φ 7.62 φ FLARES _____ OTHER _____

5. OV-10 BDA: CONF KBA φ STRUCT DEST _____ STRUCT DAM _____

6. FIRE INCIDENT DATA: NONE LIGHT MODERATE HEAVY COORD: _____
 SMALL ARMS AW AA .30CAL .50CAL OTHER _____
 FIRE OBSERVED FIRE HEARD FIRE REPORTED BY _____

7. NO. OF HITS RECEIVED φ CAL. _____

8. NARRATIVE SUMMARY OF FLIGHTS: WORKED WITH PONY BOY 14 ON AT 954596
WHERE 5 VC IN UNIFORM W/ WEAPONS WERE SEEN BY GROUND
FORCES. NEGATIVE SIGHTINGS. WORKED ON ASSIGNED GRIDS
FOR TRAIL + BUNKER OVERLAY. NOT DROPPED TO LZ 412

9. RECON TEAMS SUPPORTED:
 TEAM _____ COORDS _____ EXTR. _____ INSRT. _____ FLIP FLOP _____
 TEAM _____ COORDS _____ EXTR. _____ INSRT. _____ FLIP FLOP _____
 TEAM _____ COORDS _____ EXTR. _____ INSRT. _____ FLIP FLOP _____

TOTAL FLT TIME IN SUPPORT OF RECON _____

10. NO OF SIGNIFICANT SIGHTINGS: φ

11. CREWS: BU. NO. 155423 PILOT LT COL MORIARTY A/O LT FRISBIE
 BU. NO. _____ PILOT _____ A/O _____

12. FLIGHTS 1 STRIKES φ TOTAL MISSIONS 1

PILOTS SIGNATURE [Signature]

CONFIDENTIAL WHEN FILLED OUT

- SA*
1. Service Supported: USMC - ARVN - ROK - USN - ARMY (Circle one)
 2. Operation or Name of Unit Supported: 1ST MAWES
 3. Target Number (In order of accomplishment) N/A
-
4. Province or Special Area of Mission: UNK - QUANG NAM - QUANG TRI - QUANG TIN -
THUA THIEN - QUANG NGAI (Circle one)
 5. Target Location (UTM Coordinate of each target in order of accomplishment):
N/A (If more than 3 use additional sheet)
 6. Terrain Type: COASTAL - FLAT - ISLAND - KARST - MOUNTAINS - ROLLING - UNK -
RIVER - WATER (Circle one)
 7. Cloud Base (Gnd level to base of clouds): _____
 8. Type of Weather: CLEAR AIR TURB - FOG - DRIZZLE - THUNDERSTORM - CLOUDS -
HAZE - NONE - DUST - SMOKE - RAIN (Circle one)
 9. Degree of Weather: FEW - MODERATE - UNKNOWN - HEAVY - NUMEROUS - LT SCATTERED
 10. CLOUD Cover: NOT OBSERVED - BROKEN - CLEAR - IN CLOUDS - BETWEEN LAYERS -
OVERCAST - SCATTERED - UNDERCAST
 11. Sortie Functions: Circle primary mission on AAR, underline all others used)
 12. First Time Over Target (Use ZULU): N/A
Last Time Over Target (Use ZULU): N/A
 13. Period of Day (For majority of mission): DAY - NIGHT - DUSK - DAWN (Circle one)
 14. Number of Passes on Target (By OV-10 only): N/A
 15. Release Altitude: N/A
Minimum Altitude (Pulloff Alt over Tgt): N/A
 16. Maximum Speed (During Ord Delivery): 151-200 - 201-250 (Circle one) N/A
 17. Target Element (Type of Tgt) N/A
-
18. Damage to Target Indicator (By OV-10 Ord only): DESTROYED & DAMAGED Hv/Mod &
KILLED - NO DAMAGE - DAMAGE LT
NOT OBSERVED - SEC EXPLOSION -
MISSED TGT - ORD ON TGT/NO BDA
- [Signature]*

19. Number of Elements Sustaining Damages: N/A

(Data by type of Tgt)

NOTE: If more than one target repeat information asked for in 14, 15, 16, 17, 18 and 19 either on reverse side or additional sheets as needed.

20. Ordnance Loads:	ABOARD	EXPENDED	QUANTITY REMD
7.62	_____	_____	_____
2.75 HE	_____	_____	_____
2.75 WP	_____	_____	_____
M-6 Smoke Lite	_____	_____	_____
FLARES	_____	_____	_____

21. Enemy Defense Encountered or Observed: UNK CLASS/TYPE - AW UNK TYPE - AW 12.7mm
 (Circle one) AW 14.5(Via) - AW 14.5(Inf) - SMALL ARMS
GND FIRE TYPE UNK - NONE - LT AA UNK TYPE

22. Total of Class and Type Weapons Encountered or Observed: NONE

(When an undetermined quantity of S/A, AA or similar type use "A" vice a number)

23. Observing Altitude Above Ground When Defense Encountered or Observed: 10

24. Response Time (No. of minutes between time A/C initiates action and fire is returned by enemy): NO

25. Type of Fire Encountered: BARRAGE - RANDOM - TRACKING - UNK (Circle one)

26. Intensity of Fire Encountered: NONE - UNKNOWN - LIGHT - MEDIUM - HEAVY

27. Evasive Maneuver: JINKED - CLIMB - HARD TURN - ROLL AHEAD - UNK - DIVED -
 SIGNIF SPD CHG - HI C TURN W/MSL - SPLIT S W/ MANEUVER -
 SPLIT S - NONE - SPIRAL

28. Coordinate of Location of Enemy Defense Type Observed When Defense is Encountered
 Enroute to or from Target

(Leave blank if associated with tgt)

CONFIDENTIAL WHEN FILLED OUT

VMO-2 (OV-10) AFTER ACTION REPORT (AAR) DATE 21 Oct 69

1. MISSION# 154 FLT TIME 26 FLT CODE 113 IN SUP OF 1st MARDIV

2. NO OF A/C 1 TOTAL SORTIES 1 TOTAL TASKS 2

- TASKS:
- a. Admin/Liaison
 - b. Vis Recon
 - c. Photo Recon
 - d. TAC (A)
 - e. Helo Escort
 - f. Paratroop
 - g. Med-Evac
 - h. PsyWar
 - i. Convoy Escort
 - j. Comd/Control
 - k. Armed Recon
 - l. Arty Spot
 - m. Naval Gunfire
 - n. Trng.
 - o. Other (Spec.)

3. CAS/DAS FLIGHTS CONTROLLED: PILOT A/O
USMC USN USAF OTHER (SPEC)

4. ORDNANCE EXPENDED: RKTS-HE WP 7.62 FLARES OTHER

5. OV-10 BDA: CONF KBA STRUCT DEST STRUCT DAM

6. FIRE INCIDENT DATA: NONE LIGHT MODERATE HEAVY COORD:
SMALL ARMS AW AA .30CAL .50CAL OTHER
FIRE OBSERVED FIRE HEARD FIRE REPORTED BY

7. NO. OF HITS RECEIVED CAL.

8. NARRATIVE SUMMARY OF FLIGHTS: Conducted Party Recon
As per ops order AT 956001 Coord. 1030
1230

9. RECON TEAMS SUPPORTED:

TEAM <u> </u>	COORDS <u> </u>	EXTR. <u> </u>	INSRT. <u> </u>	FLIP FLOP <u> </u>
TEAM <u> </u>	COORDS <u> </u>	EXTR. <u> </u>	INSRT. <u> </u>	FLIP FLOP <u> </u>
TEAM <u> </u>	COORDS <u> </u>	EXTR. <u> </u>	INSRT. <u> </u>	FLIP FLOP <u> </u>

TOTAL FLT TIME IN SUPPORT OF RECON

10. NO OF SIGNIFICANT SIGHTINGS: 3

11. CREWS: BU. NO. 13428 PILOT Conner A/O HERBST
BU. NO. PILOT A/O

12. FLIGHTS 1 STRIKES TOTAL MISSIONS 1

PILOTS SIGNATURE M. Conner

CONFIDENTIAL WHEN FILLED OUT



McFung

Wong Fung

1. Service Supported: USMC - ARVN - RVN - USN - AAFV (Circle one)
2. Operation or Name of Unit Supported: 1st MARDIV
3. Target Number (In order of accomplishment): _____
4. Province or Special Area of Missions: UNK - QUANG NAM - QUANG TRI - QUANG TIN -
TRUA TRIEN - QUANG NGAI (Circle one)
5. Target Location (UTM Coordinates of each target in order of accomplishment):

(If more than 3 use additional sheet)
6. Terrain Type: COASTAL - FLAT - ISLAND - KARST - MOUNTAIN - ROLLING - URB -
RIVER - WATER (Circle one)
7. Cloud Base (and level to base of clouds): _____
8. Type of Weather: CLEAR AIR TURB - FOG - DRIZZLE - THUNDERSTORM - CLOUDS -
HAZE - NONE - DUST - SMOKE - RAIN (Circle one)
9. Degree of Visibility: FEW - MODERATE - POOR - POOR - OBSCURED - IS SCATTERED
10. Cloud Cover: NOT OBSERVED - BROKEN - CLEAR - IN CLOUDS - BETWEEN LAYERS -
OVERCAST - SCATTERED - UNDERCAST
11. Gortie Functions: Circle primary mission on AAF, underline all others used
12. First Time Over Target (Use ZULU): _____
Last Time Over Target (Use ZULU): _____
13. Period of Day (For majority of mission): DAY - NIGHT - DUSE - DARK (Circle one)
14. Number of Passes on Target (By OV-10 only): _____
15. Release Altitude: _____
Minimum Altitude (Pulloff Alt over Tgt): _____
16. Maximum Speed (During Tgt Delivery): 151-200 - 201-250 (Circle one)
17. Target Element (Type of Tgt) _____
18. Damage to Target Indicator (By OV-10 only): DESTROYED & BURNED BY/AND &
KILLED - NO DAMAGE - DAMAGE BY
NOT OBSERVED - NO DELIVERY -
REMOVED TGT - UNKNOWN TGT/NO BIA

19. Number of Elements Sustaining Damage: _____

(Data by type of Tgt)

NOTE: If more than one target repeat information asked for in 14, 15, 16, 17, 18 and 19 either on reverse side or additional sheets as needed.

20. Ordnance Load:	ABOARD	EXPENDED	QNTY REMD
7.62	<u>2000</u>	<u>2</u>	<u>2000</u>
2.75 HE	<u>38</u>	<u>1</u>	<u>38</u>
2.75 WP	<u>14</u>	<u>1</u>	<u>14</u>
IR-6 Snake Lite	_____	_____	_____
FLARES	_____	_____	_____

21. Enemy Defense Encountered or Observed: UNK CLASS/TYPE - AW UNK TYPE - AW 12.7mm
(Circle one)
AW 14.5(Vis) - AW 14.5(Inf) - SMALL ARMS
GND FIRE TYPE UNK - NONE - LT AA UNK TYPE

22. Total of Class and Type Weapons Encountered or Observed: _____

(When an undetermined quantity of S/A, AA or similar type use "A" plus a number)

23. Observing Altitude Above Ground When Defense Encountered or Observed: _____

24. Response Time (No. of minutes between time A/C initiates action and fire is returned by enemy): _____

25. Type of Fire Encountered: BARRAGE - RANDOM - TRACKING - UNK (Circle one)

26. Intensity of Fire Encountered: NONE - UNKNOWN - LIGHT - MEDIUM - HEAVY

27. Evasive Maneuver: JINKED - CLIMB - HARD TURN - ROLL AHEAD - UNK - DIVED -
SIGNIF SPD CHG - HI G TURN W/MSL - SPLIT S W/MANEUVER -
SPLIT S - NONE - SPIRAL

28. Coordinate of Location of Enemy Defense Type Observed When Defense is Encountered
Enroute to or from Target

(Leave blank if associated with tgt)

CONFIDENTIAL WHEN FILLED OUT

VMO-2 (OV-10) AFTER ACTION REPORT (AAR) DATE 21 OCT 69

1. MISSION# 15M FLT TIME 2.4 FLT CODE 1V3 IN SUP OF 1st DIV.

2. NO OF A/C 1 TOTAL SORTIES _____ TOTAL TASKS 1

- TASKS:
- a. Admin/Laison
 - b. Vis Recon
 - c. Photo Recon
 - d. TAC (A)
 - e. Helo Escort
 - f. Paratroop
 - g. Med-Evac
 - h. PsyWar
 - i. Convoy Escort
 - j. Comd/Control
 - k. Armed Recon
 - l. Arty Spot
 - m. Naval Gunfire
 - n. Trng.
 - o. Other (Spec.)

3. CAS/DAS FLIGHTS CONTROLLED: PILOT _____ A/O _____
USMC _____ USN _____ USAF _____ OTHER (SPEC) _____

4. ORDNANCE EXPENDED: RKTS-HE _____ WP 7.62 FLARES _____ OTHER _____

5. OV-10 BDA: CONF KBA _____ STRUCT DEST _____ STRUCT DAM _____

6. FIRE INCIDENT DATA: NONE LIGHT MODERATE HEAVY COORD: _____
SMALL ARMS AW AA .30CAL .50CAL OTHER _____
FIRE OBSERVED FIRE HEARD FIRE REPORTED BY _____

7. NO. OF HITS RECEIVED _____ CAL. _____

8. NARRATIVE SUMMARY OF FLIGHTS: 1/1 R'D ENTIRE 1ST DIVISION
TAOR

9. RECON TEAMS SUPPORTED:

TEAM	COORDS	EXTR.	INSRT.	FLIP FLOP
_____	_____	_____	_____	_____
_____	_____	_____	_____	_____
_____	_____	_____	_____	_____

TOTAL FLT TIME IN SUPPORT OF RECON _____

10. NO OF SIGNIFICANT SIGHTINGS: 3

11. CREWS: BU. NO. 155451 PILOT Stoffey A/O TACE
BU. NO. _____ PILOT _____ A/O _____

12. FLIGHTS 1 STRIKES _____ TOTAL MISSIONS 1

PILOTS SIGNATURE Robert Stoffey AS/USC/6

CONFIDENTIAL WHEN FILLED OUT

ET

1. Service Supported: USMC - ARVN - ROY - USN - ARMY (Circle one)
2. Operation or Name of Unit Supported: 1ST DIV.
3. Target Number (In order of accomplishment) VR 0 ENTIRE TAOR

4. Province or Special Area of Mission: UNK - QUANG NAM - QUANG TRI - QUANG TIN -
THUA THIEN - QUANG NGAI (Circle one)
5. Target Location (UTM Coordinate of each target in order of accomplishment):
ENTIRE AREA (If more than 3 use additional sheet)
6. Terrain Type: COASTAL - FLAT - ISLAND - KARST - MOUNTAIN - ROLLING - UNK -
RIVER - WATER (Circle one)
7. Cloud Base (Gnd level to base of clouds): Variable 2000 ft to 3000 ft
8. Type of Weather: CLEAR AIR TURE - FOG - DRIZZLE - THUNDERSTORM - CIRRIC -
Haze - None - DUST - SMOKE - RAIN (Circle one)
9. Degree of Visibility: 2/3 - MODERATE - DIMINISH - POOR - NUMEROUS - IS SCATTERED
10. Cloud Cover: NOT OBSERVED - UNKNOWN - CLEAR - IN CLOUDS - DETRIMENTAL LAKE -
OVERCAST - SCATTERED - UNDERCAST
11. Sortie Functions: Circle primary mission on AAR, underline all others used)
12. First Time Over Target (Use ZULU): 1530 H
Last Time Over Target (Use ZULU): 1955 H
13. Period of Day (For majority of mission): DAY - NIGHT - DUSE - DARK (Circle one)
14. Number of Strikes on Target (By OV-10 only): N/A
15. Release Altitude: N/A
Airman Altitude (Pulloff Alt over Tgt): N/A
16. Airman Speed (During 1st Delivery): 151-200 - 201-250 (Circle one) N/A
17. Target Element (Type of Tgt) N/A

18. Damage to Target Indicator (By OV-10 (ord only): D.STRUCTURE & RELATED BY/TAD &
KILLED - NO DAMAGE - DAMAGE LT
NOT OBSERVED - NO EXPLOSION -
MISSED TGT - ORD ON 102/30 BUA

N/A

19. Number of Elements Sustaining Damages: N/A

(Data by type of Tgt)

NOTE: If more than one target repeat information asked for in 14, 15, 16, 17, 18 and 19 either on reverse side or additional sheets as needed.

20. Ordnance Load:	ABOARD	EXPENDED	QUANTITY	RETD
7.62	<u>FULL 2000 RNDs</u>	<u> </u>	<u> </u>	<u> </u>
2.75 HE	<u>14</u>	<u>N/A</u>	<u> </u>	<u> </u>
2.75 WP	<u>14</u>		<u> </u>	<u> </u>
M-6 Snake Lite	<u> </u>	<u> </u>	<u> </u>	<u> </u>
FLARES	<u> </u>	<u> </u>	<u> </u>	<u> </u>

21. Enemy Defense Encountered or Observed: N/A
 (Circle one) UNK CLASS/TYPE - AW UNK TYPE - AW 12.7mm
 AW 14.5(Via) - AW 14.5(Ref) - SMALL ARMS
 GND FIRE TYPE UNK - NONE - LT AA UNK TYPE

22. Total of Class and Type Weapons Encountered or Observed: N/A

(When an undetermined quantity of S/A, AA or similar type use "A" with a number)

23. Observing Altitude Above Ground When Defense Encountered or Observed: N/A

24. Response Time (No. of minutes between time A/C initiates action and fire is returned by enemy):

25. Type of Fire Encountered: BARRAGE - RANDOM - TRACKING - UNK (Circle one)

26. Intensity of Fire Encountered: NONE - UNKNOWN - LIGHT - MEDIUM - HEAVY

27. Evasive Manuever: JINKED - CLIMB - HARD TURN - ROLL AHEAD - UNK - DIVED -
 SIGNIF SPD CHG - HI G TURN W/MSL - SPLIT S W/MANUEVER -
 SPLIT S - NONE - SPIRAL

28. Coordinate of Location of Enemy Defense Type Observed When Defense is Encountered Enroute to or from Target

(Leave blank if associated with tgt)

CONFIDENTIAL WHEN FILLED OUT

VMO-2 (OV-10) AFTER ACTION REPORT (AAR) DATE 21 Oct 69

1. MISSION# 15B FLT TIME 224 FLT CODE 113 IN SUP OF 19 Div.

2. NO OF A/C 1 TOTAL SORTIES 1 TOTAL TASKS 1

- TASKS:
- a. Admin/Liaison
 - b. Vis Recon
 - c. Photo Recon
 - d. TAC(A)
 - e. Helo Escort
 - f. Paratroop
 - g. Med-Evac
 - h. PsyWar
 - i. Convoy Escort
 - j. Comd/Control
 - k. Armed Recon
 - l. Arty Spot
 - m. Naval Gunfire
 - n. Trng.
 - o. Other (Spec.)

3. CAS/DAS FLIGHTS CONTROLLED: PILOT N/A A/O
USMC USN USAF OTHER (SPEC)

4. ORDNANCE EXPENDED: RKTS-HE WP 7.62 FLARES OTHER

5. OV-10 BDA: CONF KBA STRUCT DEST STRUCT DAM

6. FIRE INCIDENT DATA NONE LIGHT MODERATE HEAVY COORD:
SMALL ARMS AW AA 30CAL .50CAL OTHER
FIRE OBSERVED FIRE HEARD FIRE REPORTED BY

7. NO. OF HITS RECEIVED CAL.

8. NARRATIVE SUMMARY OF FLIGHTS: VR just over Div AO

9. RECON TEAMS SUPPORTED:

TEAM	COORDS	EXTR.	INSRT.	FLIP FLOP
<u> </u>	<u> </u>	<u> </u>	<u> </u>	<u> </u>
<u> </u>	<u> </u>	<u> </u>	<u> </u>	<u> </u>
<u> </u>	<u> </u>	<u> </u>	<u> </u>	<u> </u>

TOTAL FLT TIME IN SUPPORT OF RECON

10. NO OF SIGNIFICANT SIGHTINGS:

11. CREWS: BU. NO. 155451 PILOT E.W. Paulson A/O Tobin
BU. NO. PILOT A/O

12. FLIGHTS 1 STRIKES 0 TOTAL MISSIONS 1

PILOTS SIGNATURE E.W. Paulson

CONFIDENTIAL WHEN FILLED OUT

ES

210069

1. Service Supported: USMC - ARVN - ROK - USN - ARMY (Circle one)
2. Operation or Name of Unit Supported: 1ST MARDIV
3. Target Number (In order of accomplishment) None

4. Province or Special Area of Mission: UNK - QUANG NAM - QUANG TRI - QUANG TIN - THUA THIEN - QUANG NGAI (Circle one)
5. Target Location (UTM Coordinate of each target in order of accomplishment):
None (If more than 3 use additional sheet)
6. Terrain Type: COASTAL - FLAT - ISLAND - KARST - MOUNTAINS - ROLLING - UNK - RIVER - WATER (Circle one)
7. Cloud Base (Gnd level to base of clouds): 0
8. Type of Weather: CLEAR AIR TURB - FOG - DRIZZLE - THUNDERSTORM - CLOUDS - HAZE - NONE - DUST - SMOKE - RAIN (Circle one)
9. Degree of Weather: FEW - MODERATE - UNKNOWN - HEAVY - NUMEROUS - LT SCATTERED
10. CLOUD Cover: NOT OBSERVED - BROKEN - CLEAR - IN CLOUDS - BETWEEN LAYERS - OVERCAST - SCATTERED - UNDERCAST
11. Sortie Function: Circle primary mission on AAR, underline all others used)
12. First Time Over Target (Use ZULU): 0
Last Time Over Target (Use ZULU): 0
13. Period of Day (For majority of mission): DAY - NIGHT - DUSK - DAWN (Circle one)
14. Number of Passes on Target (By OV-10 only): 0
15. Release Altitude: 0
Minimum Altitude (Pull-off Alt over Tgt): _____
16. Maximum Speed (During Ord Delivery): 151-200 - 201-250 (Circle one)
17. Target Element (Type of Tgt) 0

18. Damage to Target Indicator (By OV-10 Ord only): No tgt. DESTROYED & DAMAGED Hv/Mod & KILLED - NO DAMAGE - DAMAGE LT NOT OBSERVED - SEC EXPLOSION - MISSED TGT - ORD ON TGT/NO BDA

19. Number of Elements Sustaining Damages: 0

(Data by type of Tgt)

NOTE: If more than one target repeat information asked for in 14, 15, 16, 17 18 and 19 either on reverse side or additional sheets as needed.

20. Ordnance Load:	ABOARD	EXPENDED	QUANTITY
7.62	<u>2000</u>	<u>0</u>	<u>2000</u>
2.75 HE	<u>14</u>	<u>0</u>	<u>14</u>
2.75 WP	<u>14</u>	<u>0</u>	<u>14</u>
12-6 Snake Lite	<u> </u>	<u> </u>	<u> </u>
FLARES	<u> </u>	<u> </u>	<u> </u>

21. Enemy Defense Encountered or Observed: UNK CLASS/TYPE - AW UNK TYPE - AW 12.7mm
 (Circle one) AW 14.5(Vis) - AW 14.5(Red) - SMALL ARMS
GND FIRE TYPE UNK - NONE - LT AA UNK TYPE

22. Total of Class and Type Weapons Encountered or Observed: 0

(When an undetermined quantity of S/A, AA or similar type use "A" plus a number)

23. Observing Altitude Above Ground When Defense Encountered or Observed:

24. Response Time (No. of minutes between time A/C initiates action and fire is returned by enemy):

25. Type of Fire Encountered: BARRAGE - RANDOM - TRACKING - UNK (Circle one)

26. Intensity of Fire Encountered: NONE - UNKNOWN - LIGHT - MEDIUM - HEAVY

27. Evasive Manuever: JINKED - CLIMB - HARD TURN - ROLL AHEAD - UNK - DIVED -
 SIGNIF SPD CHG - HI G TURN W/MSL - SPLIT S W/MANUEVER -
 SPLIT S NONE - SPIRAL

28. Coordinate of Location of Enemy Defense Type Observed When Defense is Encountered Enroute to or from Target

 (Leave blank if associated with tgt)

CONFIDENTIAL WHEN FILLED OUT

VMO-2 (OV-10) AFTER ACTION REPORT (AAR) DATE 21 Oct 69

1. MISSION# 15 J FLT TIME 2.6 FLT CODE 143 IN SUP OF 1st Air Div

2. NO OF A/C 1 TOTAL SORTIES 1 TOTAL TASKS 2

- TASKS:
- | | | |
|---------------------|------------------|--------------------|
| a. Admin/Liaison | f. Paratroop | k. Armed Recon |
| <u>b. Vis Recon</u> | g. Med-Evac | <u>1</u> Arty Spot |
| c. Photo Recon | h. PsyWar | m. Naval Gunfire |
| d. TAC (A) | i. Convoy Escort | n. Trng. |
| e. Helo Escort | j. Comd/Control | o. Other (Spec.) |

3. CAS/DXS FLIGHTS CONTROLLED: PILOT A/O
USMC USN USAF OTHER (SPEC)

4. ORDNANCE EXPENDED: RKTS-HE WP 7.62 FLARES OTHER

5. OV-10 BDA: CONF KBA STRUCT DEST STRUCT DAM

6. FIRE INCIDENT DATA: NONE LIGHT MODERATE HEAVY COORD:
SMALL ARMS AW AA .30CAL .50CAL OTHER
FIRE OBSERVED FIRE HEARD FIRE REPORTED BY

7. NO. OF HITS RECEIVED CAL.

8. NARRATIVE SUMMARY OF FLIGHTS: VR South of Que Son Mountains
Req Arty for Mung Hiep Golf at AT 946309 and
970312

9. RECON TEAMS SUPPORTED:

TEAM <u> </u>	COORDS <u> </u>	EXTR. <u> </u>	INSRT. <u> </u>	FLIP FLOP <u> </u>
TEAM <u> </u>	COORDS <u> </u>	EXTR. <u> </u>	INSRT. <u> </u>	FLIP FLOP <u> </u>
TEAM <u> </u>	COORDS <u> </u>	EXTR. <u> </u>	INSRT. <u> </u>	FLIP FLOP <u> </u>

TOTAL FLT TIME IN SUPPORT OF RECON

10. NO OF SIGNIFICANT SIGHTINGS:

11. CREWS: BU. NO. 15-49 PILOT CRIFTON A/O GRAMM
BU. NO. PILOT A/O

12. FLIGHTS 1 STRIKES TOTAL MISSIONS 1

PILOTS SIGNATURE Crifton

CONFIDENTIAL WHEN FILLED OUT

EF

1. Service Supported: USAF - ARVN - ROZ - USN - ARMC (Circle one)
2. Operation or Name of Unit Supported: 11th Mar
3. Target Number (In order of accomplishment): N/A
4. Province or Special Area of Mission: UNK - QUANG NAM - QUANG BINH - QUANG TIN -
THUA THIEN - QUANG BICAI (Circle one)
5. Target Location (UTM Coordinates of each target in order of accomplishment):
N/A (If more than 3 use additional sheets)
6. Terrain Type: COASTAL - FLAT - ISLAND - MOUNTAIN - HILLS - UNK -
RIVER - WATER (Circle one)
7. Cloud Base (Cloud level to base of clouds): N/A
8. Type of Weather: CLEAR ALL TURB - FOG - DRIZZLE - THUNDERSTORM - STORM -
RAIN - WIND - DUST - SMOKE - HAZE (Circle one)
9. Degree of Visibility: POOR - MODERATE - GOOD - EXCEL - UNDETECT - IN CONTACT
10. Cloud Cover: NOT OBSERVED - BROKEN - CLEAR - IN CLOUDS - STRATOCUMULUS -
OVERCAST - SCATTERED - UNDERCAST
11. Sortie Functions: Circle primary mission on SAR, underline all others used
12. First Time Over Target (Use ZULU): N/A
Last Time Over Target (Use ZULU): N/A
13. Period of Day (For majority of mission): DAY - NIGHT - DUSK - DAWN (Circle one)
14. Number of Forces on Target (By O-10 only): N/A
15. Release Altitude: N/A
Droptank Altitude (Droptank Alt over Ref): N/A
16. Maximum Speed (during ord delivery): 15000 - 20000 (Circle one)
17. Target Element (Type of Tgt): _____

18. Damage to Target Indicator (By O-10 (and only):

UNOBSERVED & REPORTED BY/AND #

CIRLED = NO DAMAGE - DASHED IF

NOT OBSERVED BY/AND REPORTED =

INDICATED FOR = 100 OR 100/NO SUE

19. Number of Elements Sustaining Damage: _____

(Data by type of Tgt)

NOTE: If more than one target repeat information asked for in 14, 15, 16, 17, 18 and 19 either on reverse side or additional sheets as needed.

20. Ordnance Load:	ABOARD	EXPENDED	QNTY REMD
7.62	<u>4000</u>	<u>—</u>	<u>4000</u>
2.75 HE	<u>14</u>	<u>—</u>	<u>14</u>
2.75 WF	<u>14</u>	<u>—</u>	<u>14</u>
12-6 Snake Lite	<u>—</u>	<u>—</u>	<u>—</u>
FLARES	<u>—</u>	<u>—</u>	<u>—</u>

21. Enemy Defense Encountered or Observed: UNK CLASS/TYPE - AW UNK TYPE - AW 12.7mm
 (Circle one) AW 14.5(Via) - AW 14.5(Rad) - SMALL ARMS
GND FIRE TYPE UNK - NONE - LT AA UNK TYPE

22. Total of Class and Type Weapons Encountered or Observed: _____

(When an undetermined quantity of S/A, AA or similar type use "A" with a number)

23. Observing Altitude Above Ground When Defense Encountered or Observed: _____

24. Response Time (No. of minutes between time A/C initiates action and fire is returned by enemy): _____

25. Type of Fire Encountered: BARRAGE - RANDOM - TRACKING - UNK (Circle one)

26. Intensity of Fire Encountered: NONE - UNKNOWN - LIGHT - MEDIUM - HEAVY

27. Evasive Manuever: JINKED - CLIMB - HARD TURN - ROLL AHEAD - UNK - DIVED -
SIGNIF SPD CHG - HI G TURN W/MSL - SPLIT S W/MANEUVER -
SPLIT S - NONE - SPIRAL

28. Coordinate of Location of Enemy Defense Type Observed When Defense is Encountered
 Enroute to or from Target _____

(Leave blank if associated with tgt)

CONFIDENTIAL WHEN FILLED OUT

VMO-2 (OV-10) AFTER ACTION REPORT (AAR) DATE 21 OCT 67

1. MISSION# 508B FLT TIME 2.4 FLT CODE 103 IN SUP OF 3rd MAX DIU

2. NO OF A/C 1 TOTAL SORTIES 1 TOTAL TASKS 2

- TASKS:
- a. Admin/Liaison
 - b. Vis Recon
 - c. Photo Recon
 - d. TAC(A)
 - e. Helo Escort
 - f. Paratroop
 - g. Med-Evac
 - h. PsyWar
 - i. Convoy Escort
 - j. Comd/Control
 - k. Armed Recon
 - l. Arty Spot
 - m. Naval Gunfire
 - n. Trng.
 - o. Other (Spec.)

3. CAS/DAS FLIGHTS CONTROLLED: PILOT _____ A/O _____
USMC _____ USN _____ USAF _____ OTHER (SPEC) _____

4. ORDNANCE EXPENDED: RKTS-HE 4 WP 4 7.62 4 FLARES _____ OTHER _____

5. OV-10 BDA: CONF KBA _____ STRUCT DEST _____ STRUCT DAM _____

6. FIRE INCIDENT DATA: NONE LIGHT MODERATE HEAVY COORD: _____
SMALL ARMS AW AA .30CAL .50CAL OTHER _____
FIRE OBSERVED FIRE HEARD FIRE REPORTED BY _____

7. NO. OF HITS RECEIVED _____ CAL. _____

8. NARRATIVE SUMMARY OF FLIGHTS: VR OF NO 979648 FOR 2/4
SHOT LEGHORN HOTEL ON SAME GRID - UNABLE TO DETERMINE
DAMAGE DUE TO NIGHTFALL

9. RECON TEAMS SUPPORTED:

TEAM _____	COORDS _____	EXTR. _____	INSRT. _____	FLIP FLOP _____
TEAM _____	COORDS _____	EXTR. _____	INSRT. _____	FLIP FLOP _____
TEAM _____	COORDS _____	EXTR. _____	INSRT. _____	FLIP FLOP _____

TOTAL FLT TIME IN SUPPORT OF RECON _____

10. NO OF SIGNIFICANT SIGHTINGS: _____

11. CREWS: BU. NO. 155485 PILOT AT ELLISON A/O CAPT FLY
BU. NO. _____ PILOT _____ A/O _____

12. FLIGHTS 1 STRIKES 4 TOTAL MISSIONS 1

PILOTS SIGNATURE Ketan H. Ellison

CONFIDENTIAL WHEN FILLED OUT

CONFIDENTIAL WHEN FILLED OUT

VMO-2 (OV-10) AFTER ACTION REPORT (AAR) DATE 21 OCT 69

1. MISSION# ⁹⁸⁻⁵508E FLT TIME 2.0 FLT CODE N3 IN SUP OF 5th MARDN

2. NO OF A/C 1 TOTAL SORTIES 1 TOTAL TASKS 1

- TASKS:
- a. Admin/Laison
 - b. Vis Recon
 - c. Photo Recon
 - d. TAC (A)
 - e. Helo Escort
 - f. Paradrop
 - g. Med-Evac
 - h. PsyWar
 - i. Convoy Escort
 - j. Comd/Control
 - k. Armed Recon
 - l. Arty Spot
 - m. Naval Gunfire
 - n. Trng.
 - o. Other (Spec.)

3. CAS/DAS FLIGHTS CONTROLLED: PILOT _____ A/O _____
USMC _____ USN _____ USAF _____ OTHER (SPEC) _____

4. ORDNANCE EXPENDED: RKTS HE WP 7.62 FLARES _____ OTHER _____

5. OV-10 BDA: CONF KBA STRUCT DEST _____ STRUCT DAM _____

6. FIRE INCIDENT DATA: NONE LIGHT MODERATE HEAVY COORD: _____
SMALL ARMS AW AA LOCAL LOCAL OTHER _____
FIRE OBSERVED FIRE HEARD FIRE REPORTED BY _____

7. NO. OF HITS RECEIVED _____ GAL. _____

8. NARRATIVE SUMMARY OF FLIGHTS: VR GRID 995696 9
ABOUT 10 OTHER GRIDS FOR 5th MARDN.

9. RECON TEAMS SUPPORTED:

TEAM _____	COORDS _____	EXTR. _____	INSRT. _____	FLIP FLOP _____
TEAM _____	COORDS _____	EXTR. _____	INSRT. _____	FLIP FLOP _____
TEAM _____	COORDS _____	EXTR. _____	INSRT. _____	FLIP FLOP _____

TOTAL FLT TIME IN SUPPORT OF RECON _____

10. NO OF SIGNIFICANT SIGHTINGS: _____

11. CREWS: BU. NO. 158453 PILOT 1 APT NALE A/O LT GRAND
BU. NO. _____ PILOT _____ A/O _____

12. FLIGHTS 1 STRIKES 0 TOTAL MISSIONS 1

PILOTS SIGNATURE B. S. Nale

CONFIDENTIAL WHEN FILLED OUT

CONFIDENTIAL WHEN FILLED OUT

VMO-2 (OV-10) AFTER ACTION REPORT (AAR) DATE 21 OCTOBER 1969

1. MISSION# 203 FLT TIME 1.5 FLT CODE 1V3 IN SUP OF 3RD RECON BN

2. NO OF A/C 1 TOTAL SORTIES 2 TOTAL TASKS 2

- TASKS:
- | | | |
|-----------------------|------------------|------------------|
| a. Admin/Liaison | f. Paratroop | k. Armed Recon |
| b. Vis Recon | g. Med-Evac | l. Arty Spot |
| c. Photo Recon | h. PsyWar | m. Naval Gunfire |
| d. TAC (A) | i. Convoy Escort | n. Trng. |
| <u>e. Helo Escort</u> | j. Comd/Control | o. Other (Spec.) |

3. CAS/DAS FLIGHTS CONTROLLED: PILOT A/O
USMC USN USAF OTHER (SPEC)

NONE 4. ORDNANCE EXPENDED: RKTS - HE WP 7.62 FLARES OTHER

5. OV-10 BDA: CONF KBA STRUCT DEST STRUCT DAM

6. FIRE INCIDENT DATA: NONE LIGHT MODERATE HEAVY COORD:
SMALL ARMS AW AA .30CAL .50CAL OTHER
FIRE OBSERVED FIRE HEARD FIRE REPORTED BY

7. NO. OF HITS RECEIVED CAL.

8. NARRATIVE SUMMARY OF FLIGHTS: SUPPORTED 2 RECON FLIP
FLOPS - SEE BELOW

9. RECON TEAMS SUPPORTED:

TEAM <u>GINGLET/DURHAM</u>	COORDS <u>4D 200504</u>	EXTR.	INSRT.	<u>FLIP FLOP</u>
TEAM <u> </u>	COORDS <u> </u>	EXTR.	INSRT.	<u>FLIP FLOP</u>
TEAM <u>SWINHOSE/SOUTHERN</u>	COORDS <u>4D 172465</u>	EXTR.	INSRT.	<u>FLIP FLOP</u>

TOTAL FLT TIME IN SUPPORT OF RECON 1.0

10. NO OF SIGNIFICANT SIGHTINGS: 0

11. CREWS: BU. NO. 158424 PILOT CAPT LLOYD A/O LT. CURLEY
BU. NO. PILOT A/O

12. FLIGHTS 1 STRIKES 0 TOTAL MISSIONS

PILOTS SIGNATURE Captin A Lloyd

CONFIDENTIAL WHEN FILLED OUT

CONFIDENTIAL WHEN FILLED OUT

VMO-2 (OV-10) AFTER ACTION REPORT (AAR) DATE 21 OCT '69

1. MISSION# 508B FLT TIME 2.1 FLT CODE 103 IN SUP OF 3rd MAR DIV

2. NO OF A/C 1 TOTAL SORTIES 1 TOTAL TASKS 1

TASKS: a. Admin/Liaison f. Paradrop k. Armed Recon
 b. Vis Recon g. Med-Evac l. Arty Spot
 c. Photo Recon h. PsyWar m. Naval Gunfire
 d. TAC (A) i. Convoy Escort n. Trng.
 e. Helo Escort j. Comd/Control o. Other (Spec.)

3. CAS/D&S FLIGHTS CONTROLLED: PILOT A/O
 USMC USN USAF OTHER (SPEC)

4. ORDNANCE EXPENDED: RKTS-HE WP 7.62 FLARES OTHER

5. OV-10 BDA: CONF KBA STRUCT DEST STRUCT DAM

6. FIRE INCIDENT DATA: NONE LIGHT MODERATE HEAVY COORD:
 SMALL ARMS AW AA .30CAL .50CAL OTHER
 FIRE OBSERVED FIRE HEARD FIRE REPORTED BY

7. NO. OF HITS RECEIVED CAL.

8. NARRATIVE SUMMARY OF FLIGHTS: UR FOR ELICHLUNTER ECHL
Read Blown BY NVA AT YD 008563

9. RECON TEAMS SUPPORTED:
 TEAM COORDS EXTR. INSRT. FLIP FLOP
 TEAM COORDS EXTR. INSRT. FLIP FLOP
 TEAM COORDS EXTR. INSRT. FLIP FLOP

TOTAL FLT TIME IN SUPPORT OF RECON

10. NO OF SIGNIFICANT SIGHTINGS: 1

CREWS: BU. NO. 55485 PILOT CDT BRACY A/O LT HYDE
 BU. NO. PILOT A/O

FLIGHTS 1 STRIKES 1 TOTAL MISSIONS 1

PILOTS SIGNATURE R.A. Bracy

CONFIDENTIAL WHEN FILLED OUT

CONFIDENTIAL WHEN FILLED OUT

VMO-2 (OV-10) AFTER ACTION REPORT (AAR) DATE 2/20/68

1. MISSION# 151 FLT TIME 2.3 FLT CODE 173 IN SUP OF 1st Fwd Lia

2. NO OF A/C 1 TOTAL SORTIES 1 TOTAL TASKS 2

- TASKS:
- a. Admin/Liaison
 - b. Vis Recon
 - c. Photo Recon
 - d. TAC (A)
 - e. Helo Escort
 - f. Paratroop
 - g. Med-Evac
 - h. PsyWar
 - i. Convoy Escort
 - j. Comd/Control
 - k. Armed Recon
 - l. Arty Spot
 - m. Naval Gunfire
 - n. Trng.
 - o. Other (Spec.)

3. CAS/DAS FLIGHTS CONTROLLED: PILOT 1 A/O 0
USMC 1 USN — USAF — OTHER (SPEC) —

4. ORDNANCE EXPENDED: RKTS-HE 14 WP 7 7.62 500 FLARES — OTHER —

5. OV-10 BDA: CONF KBA — STRUCT DEST — STRUCT DAM —

6. FIRE INCIDENT DATA: (NONE) LIGHT MODERATE HEAVY COORD: —
SMALL ARMS AW AA .30CAL .50CAL OTHER —
FIRE OBSERVED FIRE HEARD FIRE REPORTED BY —

7. NO. OF HITS RECEIVED — CAL. —

8. NARRATIVE SUMMARY OF FLIGHTS: RAW A/C for 1st Fwd Lia
AT 957531 VR Antenne Valley

9. RECON TEAMS SUPPORTED:

TEAM	COORDS	EXTR.	INSRT.	FLIP FLOP
<u>—</u>	<u>—</u>	<u>—</u>	<u>—</u>	<u>—</u>
<u>—</u>	<u>—</u>	<u>—</u>	<u>—</u>	<u>—</u>
<u>—</u>	<u>—</u>	<u>—</u>	<u>—</u>	<u>—</u>

TOTAL FLT TIME IN SUPPORT OF RECON —

10. NO OF SIGNIFICANT SIGHTINGS: —

11. CREWS: BU. NO. 155 PILOT 1st Lt Hoffman A/O 1st Lt Hoffman
BU. NO. — PILOT — A/O —

12. FLIGHTS 2 STRIKES 0 TOTAL MISSIONS 2

PILOT'S SIGNATURE [Signature]

CONFIDENTIAL WHEN FILLED OUT

- [Handwritten signature]*
1. Service Supported: USMC - ARVN - ROK - USN - ARMY (Circle one)
 2. Operation or Name of Unit Supported: "C" 1/1 1st Batt. 1st Mar Reg.
 3. Target Number (In order of accomplishment) (1)
-
4. Province or Special Area of Mission: UNK - QUANG NAM - QUANG TRI - QUANG TIN - THUA THIEN - QUANG NGAI (Circle one)
 5. Target Location (UTM Coordinate of each target in order of accomplishment):
AT 952531 (If more than 3 use additional sheet)
 6. Terrain Type: COASTAL - FLAT - ISLAND - KARST - MOUNTAINS - ROLLING - UNK - RIVER - WATER (Circle one)
 7. Cloud Base (Gnd level to base of clouds): CAVU
 8. Type of Weather: CLEAR AIR TURB - FOG - DRIZZLE - THUNDERSTORM - CLOUDS - HAZE - NONE - DUST - SMOKE - RAIN (Circle one)
 9. Degree of Weather: FEW - MODERATE - UNKNOWN - HEAVY - NUMEROUS - LT SCATTERED
 10. CLOUD Cover: NOT OBSERVED - BROKEN - CLEAR IN CLOUDS - BETWEEN LAYERS - OVERCAST - SCATTERED - UNDERCAST
 11. Sortie Function: Circle primary mission on AAR, underline all others used)
 12. First Time Over Target (Use ZULU): 0400
Last Time Over Target (Use ZULU): 0530
 13. Period of Day (For majority of mission): DAY - NIGHT - DUSK - DAWN (Circle one)
 14. Number of Passes on Target (By OV-10 only): 8
 15. Release Altitude: 1400'
Minimum Altitude (Pulloff Alt over Tgt): 1000'
 16. Maximum Speed (During Ord Delivery): 151-200 - 201-250 (Circle one)
 17. Target Element (Type of Tgt) Fortified Vill
-
18. Damage to Target Indicator (By OV-10 Ord only): DESTROYED & DAMAGED Hv/Mod & KILLED - NO DAMAGE DAMAGE LT NOT OBSERVED - SEC EXPLOSION - MISSED TGT - ORD ON TGT/NO SDA

19. Number of Elements Sustaining Damage: 2 HOCHES

(Data by type of Tgt)

NOTE: If more than one target repeat information asked for in 14, 15, 16, 17 18 and 19 either on reverse side or additional sheets as needed.

20. Ordnance Load:	ABOARD	EXPENDED	QNTY RTND
7.62	<u>1600</u> 2000	<u>500</u>	<u>1100</u> 1500
2.75 HE	<u>14</u>	<u>14</u>	<u>0</u>
2.75 WP	<u>14</u>	<u>7</u>	<u>7</u>
M-6 Snake Lite	<u> </u>	<u> </u>	<u> </u>
FLARES	<u> </u>	<u> </u>	<u> </u>

21. Enemy Defense Encountered or Observed: UNK CLASS/TYPE - AA UNK TYPE - AA 12.7mm
(Circle one) AA 14.5(Vis) - AA 14.5(Rad) - SMALL ARMS
GND FIRE TYPE UNK NONE - LT AA UNK TYPE

22. Total of Class and Type Weapons Encountered or Observed: NONE

(When an undetermined quantity of S/A, AA or similar type use "A" with a number)

23. Observing Altitude Above Ground When Defense Encountered or Observed: NONE

24. Response Time (No. of minutes between time A/C initiates action and fire is returned by enemy): NONE


25. Type of Fire Encountered: BARRAGE - RANDOM NONE - TRACKING - UNK (Circle one)

26. Intensity of Fire Encountered: NONE - UNKNOWN - LIGHT - MEDIUM - HEAVY

27. Evasive Maneuvers: JINKED - CLIMB - HARD TURN - ROLL AHEAD - UNK - DIVED -
SIGHT SPD CEG - HI G TURN W/MSL - SPLIT S W/MANUEVER -
SPLIT S NONE - SPIRAL

28. Coordinate of Location of Enemy Defense Type Observed When Defense is Encountered
Enroute to or from Target

NONE
(Leave blank if associated with tgt)



CONFIDENTIAL WHEN FILLED OUT

VMO-2 (OV-10) AFTER ACTION REPORT (AAR) DATE 21 October 1969

1. MISSION# 15C FLT TIME 2.8 FLT CODE 103 IN SUP OF 7

2. NO OF A/C _____ TOTAL SORTIES _____ TOTAL TASKS _____

- TASKS:
- a. Admin/Liaison
 - b. Vis Recon
 - c. Photo Recon
 - d. TAC (A)
 - e. Helo Escort
 - f. Paratroop
 - g. Med-Evac
 - h. PsyWar
 - i. Convoy Escort
 - j. Comd/Control
 - k. Armed Recon
 - l. Arty Spot
 - m. Naval Gunfire
 - n. Trng.
 - o. Other (Spec.)

3. CAS/DAS FLIGHTS CONTROLLED: PILOT 1 A/O _____
USMC _____ USN _____ USAF _____ OTHER (SPEC) _____

4. ORDNANCE EXPENDED: RKTS-HE 0 WP 57.62 FLARES _____ OTHER _____

5. OV-10 BDA: CONF KBA _____ STRUCT DEST _____ STRUCT DAM _____

6. FIRE INCIDENT DATA: NONE LIGHT MODERATE HEAVY COORD: _____
SMALL ARMS AW AA 30CAL .50CAL OTHER _____
FIRE OBSERVED FIRE HEARD FIRE REPORTED BY _____

7. NO. OF HITS RECEIVED _____ CAL. _____

8. NARRATIVE SUMMARY OF FLIGHTS: Arg man for B/15 AT 877515.
Ran 1st of Air for F/15, AT 898506. UR's Herrera, AT 8320.

9. RECON TEAMS SUPPORTED:

TEAM _____	COORDS _____	EXTR. _____	INSRT. _____	FLIP FLOP _____
TEAM _____	COORDS _____	EXTR. _____	INSRT. _____	FLIP FLOP _____
TEAM _____	COORDS _____	EXTR. _____	INSRT. _____	FLIP FLOP _____

TOTAL FLT TIME IN SUPPORT OF RECON _____

10. NO OF SIGNIFICANT SIGHTINGS: AS

11. CREWS: BU. NO. 153486 PILOT D.A. Hanson A/O Smith
BU. NO. _____ PILOT _____ A/O _____

12. FLIGHTS 2 STRIKES 0 TOTAL MISSIONS 2

PILOTS SIGNATURE D.A. Hanson

CONFIDENTIAL WHEN FILLED OUT



1. Service Supported: USMC - ARVN - ROE - USN - ARMY (Circle one)
2. Operation or Name of Unit Supported: 5th Marine Regt.
3. Target Number (In order of accomplishment) AT 87526 CAS; AT 877575, Army
men (UA 286)
4. Province or Special Area of Mission: UNK - QUANG NAM - QUANG TRI - QUANG TIN -
THUA THIEN - QUANG NGAI (Circle one)
5. Target Location (UTM Coordinate of each target in order of accomplishment):
See # 3 above (If more than 3 use additional sheet)
6. Terrain Type: COASTAL - FLAT - ISLAND - KARST - MOUNTAINS - ROLLING - UNK -
RIVER - WATER (Circle one)
7. Cloud Base (Gnd level to base of clouds): Clear
8. Type of Weather: CLEAR - ~~MR~~ - FOG - DRIZZLE - THUNDERSTORM - CLOUDS -
HAZE - NONE - DUST - SMOKE - RAIN (Circle one)
9. Degree of Weather: FEW - MODERATE - UNKNOWN - HEAVY - NUMEROUS - LT SCATTERED
10. CLOUD Cover: NOT OBSERVED - BROKEN - CLEAR - IN CLOUDS - BETWEEN LAYERS -
OVERCAST - SCATTERED - UNDERCAST
11. Sortie Function: Circle primary mission on AAR, underline all others used)
12. First Time Over Target (Use ZULU): 0740 H
Last Time Over Target (Use ZULU): 0900 H
13. Period of Day (For majority of mission): DAY - NIGHT - DUSK - DAWN (Circle one)
14. Number of Passes on Target (By OV-10 only): 15
15. Release Altitude: N/A (jets: 2500')
Minimum Altitude (Pulloff Alt over Tgt): 2000'
16. Maximum Speed (During Ord Delivery): 151-200 - 201-250 (Circle one)
17. Target Element (Type of Tgt) city: surprise mkt.; abs - bumbles in
tree line
18. Damage to Target Indicator (By OV-10 Ord only): DESTROYED & DAMAGED Hv/Mod &
KILLED - NO DAMAGE - DAMAGE LT
NOT OBSERVED - SEC EXPLOSION -
MISSED TGT - ORD ON TGT/NO BDA

19. Number of Elements Sustaining Damage: W on tree line

(Data by type of Tgt)

NOTE: If more than one target repeat information asked for in 14, 15, 16, 17 18 and 19 either on reverse side or additional sheets as needed.

20. Ordnance Load:	ABOARD	EXPENDED	QUANTITY
7.62	2000 <u>full</u>	<u>none</u>	2000 <u>/</u>
2.75 HE	14 <u>↓</u>	<u>8</u>	14 <u>/</u>
2.75 WF	14 <u>↓</u>	<u>5</u>	<u>9</u>
18-6 Snake Lite	<u> </u>	<u> </u>	<u> </u>
FLARES	<u> </u>	<u> </u>	<u> </u>

21. Enemy Defense Encountered or Observed: UNK CLASS/TYPE - AW UNK TYPE - AW 12.7mm
 (Circle one) AW 14.5(Via) - AW 14.5(Rad) - SMALL ARMS
 GND FIRE TYPE UNK (NONE) LT AA UNK TYPE

22. Total of Class and Type Weapons Encountered or Observed: None

(When an undetermined quantity of S/A, AA or similar type use "A" vice a number)

23. Observing Altitude Above Ground When Defense Encountered or Observed:

24. Response Time (No. of minutes between time A/C initiates action and fire is returned by enemy):

25. Type of Fire Encountered: BARRAGE - RANDOM - TRACKING - UNK (Circle one)

26. Intensity of Fire Encountered: NONE - UNKNOWN - LIGHT - MEDIUM - HEAVY

27. Evasive Manover: JINKED - CLIMB - HARD TURN - ROLL AHEAD - UNK - DIVED -
 SIGNIF SPD CHG - HI G TURN W/MSL - SPLIT S W/MANOEUVR -
 SPLIT S - NONE - SPIRAL

28. Coordinate of Location of Enemy Defense Type Observed When Defense is Encountered Enroute to or from Target

(Leave blank if associated with tgt)

CONFIDENTIAL WHEN FILLED OUT

VMO-2 (OV-10) AFTER ACTION REPORT (AAR) DATE 21 Oct 69

1. MISSION# KF FLT TIME 2.5 FLT CODE 1 IN SUP OF 1st Mac Div

2. NO OF A/C 1 TOTAL SORTIES 1 TOTAL TASKS 2

- TASKS:
- a. Admin/Liaison
 - b. ~~Vis Recon~~
 - c. Photo Recon
 - d. TAC(A)
 - e. Helo Escort
 - f. Paratroop
 - g. Med-Evac
 - h. PsyWar
 - i. Convoy Escort
 - j. Comd/Control
 - k. Armed Recon
 - l. Arty Spot
 - m. Naval Gunfire
 - n. Trng.
 - o. Other (Spec.)

3. CAS/DAS FLIGHTS CONTROLLED: PILOT A/O Kipperman
USMC USN USAF OTHER (SPEC)

4. ORDNANCE EXPENDED: RKTS-HE 0 WP 37.62 100 FLARES OTHER

5. OV-10 BDA: CONF KBA STRUCT DEST STRUCT DAM

6. FIRE INCIDENT DATA: NONE LIGHT MODERATE HEAVY COORD:
SMALL ARMS AW AA .30CAL .50CAL OTHER
FIRE OBSERVED FIRE HEARD FIRE REPORTED BY

7. NO. OF HITS RECEIVED CAL.

8. NARRATIVE SUMMARY OF FLIGHTS: MMAF D3 AT 9931 RON
Air IDN 2/7 Helboone 152 D3 AT 9030 TO
UR for IT 3/4 D3 AT 7653 UR for C/1 D3 MMAF

9. RECON TEAMS SUPPORTED:
~~TEAM COORDS EXTR. INSRT. FLIP FLOP~~
~~TEAM COORDS EXTR. INSRT. FLIP FLOP~~
~~TEAM COORDS EXTR. INSRT. FLIP FLOP~~

TOTAL FLT TIME IN SUPPORT OF RECON

10. ~~NO OF SIGNIFICANT SIGHTINGS: 0~~

11. CREWS: BU. NO. 155416 PILOT M. D. Johnson A/O Kipperman
BU. NO. PILOT A/O

12. FLIGHTS 2 STRIKES 0 TOTAL MISSIONS 2

PILOTS SIGNATURE M. D. Johnson

CONFIDENTIAL WHEN FILLED OUT

1. Service Supported: USMC - ARVN - ROK - USN - ARMY (Circle one)
2. Operation or Name of Unit Supported: 7th MARINES
3. Target Number (In order of accomplishment) 1
-
4. Province or Special Area of Mission: UMC - QUANG NAM - QUANG TRI - QUANG TIN -
THUA THIEN - QUANG NGAI (Circle one)
5. Target Location (UTM Coordinate of each target in order of accomplishment):
AT 990318 (If more than 3 use additional sheet)
6. Terrain Type: COASTAL - FLAT - ISLAND - KARST - MOUNTAINS - ROLLING - UMC -
RIVER - WATER (Circle one)
7. Cloud Base (Gnd level to base of clouds): NONE
8. Type of Weather: CLEAR AIR TURB - FOG - DRIZZLE - THUNDERSTORM - CLOUDS -
HAZE - NONE - DUST - SMOKE - RAIN (Circle one)
9. Degree of Weather: FEW - MODERATE - UNKNOWN - HEAVY - NUMEROUS - LT SCATTERED
10. CLOUD Cover: NOT OBSERVED - BROKEN - CLEAR - IN CLOUDS - BETWEEN LAYERS -
OVERCAST - SCATTERED - UNDERCAST
11. Sortie Function: Circle primary mission on IAR, underline all others used
12. First Time Over Target (Use ZULU): ~~1000~~ 0200 Z
Last Time Over Target (Use ZULU): 0230 Z
13. Period of Day (For majority of mission): DAY NIGHT - DAWN - DUSK (Circle one)
14. Number of Passes on Target (By OV-10 only): 3
15. Release Altitude: 2000
Minimum Altitude (Pull-off Alt over Tgt): 1500
16. Maximum Speed (During Ord Delivery): 151-200 - 201-250 (Circle one)
17. Target Element (Type of Tgt) MARK BUILDING
-
18. Damage to Target Indicator (By OV-10 Ord only): DESTROYED & DAMAGED Hq/Mod &
KILLED & NO DAMAGE - DAMAGE LT
NOT OBSERVED - SLC EXPLOSION -
MISSED TGT - ORD ON TGT/NO BDA

19. Number of Elements Sustaining Damages: NONE

(Data by type of Tgt)

NOTE: If more than one target repeat information asked for in 14, 15, 16, 17, 18 and 19 either on reverse side or additional sheets as needed.

20. Ordnance Load:	ABOARD	EXPENDED	QUANTITY REMD
7.62	<u>2000</u>	<u>100</u>	<u>1900</u>
2.75 HE	<u>36</u>	<u>—</u>	<u>36</u>
2.75 WP	<u>7</u>	<u>3</u>	<u>4</u>
1A-6 Snake Lite	<u>X</u>	<u>—</u>	<u>—</u>
FLARES	<u>—</u>	<u>—</u>	<u>—</u>

21. Enemy Defense Encountered or Observed: NONE UNK CLASS/TYPE - AA UNK TYPE - AW 12.7mm
 (Circle one) AW 14.5(Via) - AW 14.5(Lead) - SMALL ARMS
 GND FIRE TYPE UNK - NONE - LT AA UNK TYPE

22. Total of Class and Type Weapons Encountered or Observed: NONE

(When an undetermined quantity of S/A, AA or similar type use "A" vice a number)

23. Observing Altitude Above Ground When Defense Encountered or Observed: _____

24. Response Time (No. of minutes between time A/C initiates action and fire is returned by enemy): _____

25. Type of Fire Encountered: BARRAGE - RANDOM - TRACKING - UNK (Circle one)

26. Intensity of Fire Encountered: NONE - UNKNOWN - LIGHT - MEDIUM - HEAVY

27. Evasive Maneuver: JINKED - CLIMB - HARD TURN - ROLL AHEAD - UNK - DIVED -
 SIGNIF SPD CHG - HI C TURN W/MSL - SPLIT S W/MANEUVER -
 SPLIT S - NONE - SPIRAL

28. Coordinate of Location of Enemy Defense Type Observed When Defense is Encountered
 Enroute to or from Target

(Leave blank if associated with tgt)

CONFIDENTIAL WHEN FILLED OUT

VMO-2 (OV-10) AFTER ACTION REPORT (AAR) DATE 21 Oct 69

1. MISSION# 15A FLT TIME 2.4 FLT CODE 103 IN SUP OF 1ST MAR Div

2. NO OF A/C 1 TOTAL SORTIES 1 TOTAL TASKS 2

- TASKS:
- | | | |
|-------------------------|------------------|------------------|
| a. Admin/Liaison | f. Paratroop | k. Armed Recon |
| b. Vis Recon | g. Med-Evac | l. Arty Spot |
| c. Photo Recon | h. PsyWar | m. Naval Gunfire |
| → <u>d. TAC (A)</u> | i. Convoy Escort | n. Trng. |
| e. Helo Escort | j. Comd/Control | o. Other (Spec.) |

3. CAS/DAS FLIGHTS CONTROLLED: PILOT A10 HERBSTRIIT
USMC 1 USN _____ USAF _____ OTHER (SPEC) _____

4. ORDNANCE EXPENDED: RKTS-HE 0 WP 3 7.62 0 FLARES 0 OTHER 0

5. OV-10 BDA: CONF KBA 0 STRUCT DEST 0 STRUCT DAM _____

6. FIRE INCIDENT DATA: NONE LIGHT MODERATE HEAVY COORD: _____
SMALL ARMS AW AA .30CAL .50CAL OTHER _____
FIRE OBSERVED FIRE HEARD FIRE REPORTED BY _____

7. NO. OF HITS RECEIVED 0 CAL. _____

8. NARRATIVE SUMMARY OF FLIGHTS: Rem LBO14 - 2F-4's for
2/5 at AT 871551
U.R.2 for 2/5 in area of AT #8759

9. RECON TEAMS SUPPORTED:

TEAM <u>WEST ORANGE</u>	COORDS <u>RADIO CHECK</u>	EXTR. _____	INSRT. _____	FLIP FLOP _____
TEAM _____	COORDS _____	EXTR. _____	INSRT. _____	FLIP FLOP _____
TEAM _____	COORDS _____	EXTR. _____	INSRT. _____	FLIP FLOP _____

TOTAL FLT TIME IN SUPPORT OF RECON _____

10. NO OF SIGNIFICANT SIGHTINGS: 1 P.W.

11. CREWS: BU. NO. 155417 PILOT P.A. JOHNSON A10 HERBSTRIIT
BU. NO. _____ PILOT _____ A10 _____

12. FLIGHTS 2 STRIKES 0 TOTAL MISSIONS 2

PILOTS SIGNATURE P.A. Johnson

CONFIDENTIAL WHEN FILLED OUT

- 8X
1. Service Supported: USMC - ARVN - ROK - USN - ARMY (Circle one)
 2. Operation or Name of Unit Supported: 5 MARINES
 3. Target Number (In order of accomplishment) 1
-
4. Province or Special Area of Mission: UNK - QUANG NAM - QUANG TRI - QUANG TIN - THUA THIEN - QUANG NGAI (Circle one)
 5. Target Location (UTM Coordinate of each target in order of accomplishment):
AT 871551 (If more than 3 use additional sheet)
 6. Terrain Type: COASTAL - FLAT - ISLAND - KARST - MOUNTAINS - ROLLING - UNK - RIVER - WATER (Circle one)
 7. Cloud Base (Gnd level to base of clouds): NONE
 8. Type of Weather: CLEAR - AIR TURB - FOG - DRIZZLE - THUNDERSTORM - CLOUDS - HAZE - NONE - DUST - SMOKE - RAIN (Circle one)
 9. Degree of Weather: FEW - MODERATE - UNKNOWN - HEAVY - NUMEROUS - LT SCATTERED
 10. CLOUD Cover: NOT OBSERVED - BROKEN - CLEAR - IN CLOUDS - BETWEEN LAYERS - OVERCAST - SCATTERED - UNDERCAST
 11. Sortie Function: Circle primary mission or AAR, underline all others used ^{TACA}
 12. First Time Over Target (Use ZULU): 0700 2300 20 OCT
Last Time Over Target (Use ZULU): 0715 2315 20 OCT
 13. Period of Day (For majority of mission): DAY - NIGHT - DUSK - DAWN (Circle one)
 14. Number of Passes on Target (By OV-10 only): 3
 15. Release Altitude: 2000
Minimum Altitude (Pulloff Alt over Tgt): 1500
 16. Maximum Speed (During Ord Delivery): 151-200 - 201-250 (Circle one)
 17. Target Element (Type of Tgt) MARK BUNKER
-
18. Damage to Target Indicator (By OV-10 Ord only): DESTROYED & DAMAGED Hq/Mod =
KILLED - NO DAMAGE - DAMAGE LT
NOT OBSERVED - SEC EXPLOSION -
MISSED TGT - ORD ON TGT/NO BDA

19. Number of Elements Sustaining Damage: _____

(Data by type of Tgt)

NOTE: If more than one target repeat information asked for in 14, 15, 16, 17 18 and 19 either on reverse side or additional sheets as needed.

20. Ordnance Load:	ABOARD	EXPENDED	QNTY REMD
7.62	<u>2000</u>	_____	<u>2000</u>
2.75 HE	<u>38</u>	_____	<u>38</u>
2.75 WP	<u>14</u>	<u>3</u>	<u>11</u>
M-6 Snake Lite	<u>X</u>	_____	_____
FLARES	_____	_____	_____

21. Enemy Defense Encountered or Observed: UNK CLASS/TYPE - AW UNK TYPE - AW 12.7mm
 (Circle one) **NONE** AW 14.5(Vis) - AW 14.5(Inf) - SMALL ARMS
 GND FIRE TYPE UNK - NONE - LT AA UNK TYPE

22. Total of Class and Type Weapons Encountered or Observed: _____
NONE

(When an undetermined quantity of S/A, AA or similar type use "A" vice a number)

23. Observing Altitude Above Ground When Defense Encountered or Observed: NONE

24. Response Time (No. of minutes between time A/C initiates action and fire is returned by enemy): _____

25. Type of Fire Encountered: ~~BARRAGE~~ - RANDOM - TRACKING - UNK (Circle one)

26. Intensity of Fire Encountered: NONE - UNKNOWN - LIGHT - MEDIUM - HEAVY

27. Evasive Maneuver: JINKED - CLIMB - HARD TURN - ROLL AHEAD - UNK - DIVED -
 SIGNIF SPD CHG - HI G TURN W/MSL - SPLIT S W/MANEUVER -
 SPLIT S - NONE - SPIRAL

28. Coordinate of Location of Enemy Defense Type Observed When Defense is Encountered
 Enroute to or from Target

(Leave blank if associated with tgt)

CONFIDENTIAL WHEN FILLED OUT

VMO-2 (OV-10) AFTER ACTION REPORT (AAR) DATE 10-21-69

1. MISSION# 15D FLT TIME 9.3 FLT CODE 113 IN SUP OF 1ST MAW DIV

2. NO OF A/C 1 TOTAL SORTIES 1 TOTAL TASKS 2

- TASKS:
- | | | |
|--------------------|------------------|------------------|
| a. Admin/Liaison | f. Paradrop | k. Armed Recon |
| <u>b</u> Vis Recon | g. Med-Evac | l. Arty Spot |
| c. Photo Recon | h. PsyWar | m. Naval Gunfire |
| <u>d</u> TAC(A) | i. Convoy Escort | n. Trng. |
| e. Helo Escort | j. Comd/Control | o. Other (Spec.) |

3. CAS/DAS FLIGHTS CONTROLLED: PILOT A10 1
USMC 7 USN _____ USAF _____ OTHER (SPEC) _____

4. ORDNANCE EXPENDED: RKTS-HE _____ WP 7 7.62 200 FLARES _____ OTHER _____

5. OV-10 BDA: CONF KBA _____ STRUCT DEST _____ STRUCT DAM _____

6. FIRE INCIDENT DATA: NONE LIGHT MODERATE HEAVY COORD: _____
SMALL ARMS AW AA .30CAL .50CAL OTHER _____
FIRE OBSERVED _____ FIRE HEARD _____ FIRE REPORTED BY _____

7. NO. OF HITS RECEIVED _____ CAL. _____

8. NARRATIVE SUMMARY OF FLIGHTS: VR FOR COFFEE TIME
14 BT 0605, RAN ONE FLT AIR FOR
AIR HOSE 14 AT THE AT 871557

9. RECON TEAMS SUPPORTED:

TEAM _____	COORDS _____	EXTR. _____	INSRT. _____	FLIP FLOP _____
TEAM _____	COORDS _____	EXTR. _____	INSRT. _____	FLIP FLOP _____
TEAM _____	COORDS _____	EXTR. _____	INSRT. _____	FLIP FLOP _____

TOTAL FLT TIME IN SUPPORT OF RECON _____

10. NO OF SIGNIFICANT SIGHTINGS 0

11. CREWS: BU. NO. 153423 PILOT PETERSON A10 GRAHAM
BU. NO. _____ PILOT _____ A10 _____

12. FLIGHTS 2 STRIKES _____ TOTAL MISSIONS 2

PILOTS SIGNATURE [Signature]

CONFIDENTIAL WHEN FILLED OUT

ES

1. Service Supported: USMC - ARVN - ROK - USN - ARME (Circle one)
2. Operation or Name of Unit Supported: PIPE HOSE 14
OFFICE TIME 14
3. Target Number (In order of accomplishment) _____

4. Province or Special Area of Mission: UNK - QUANG NAM - QUANG TRI - QUANG TIN -
THUA THIEN - QUANG NGAI (Circle one)
5. Target Location (UTM Coordinate of each target in order of accomplishment):
AKR AT 871551 (If more than 3 use additional sheet)
6. Terrain Type: COASTAL - FLAT - ISLAND - KARST - MOUNTAINS - ROLLING - UNK -
RIVER - WATER (Circle one)
7. Cloud Base (Gnd level to base of clouds): CAVV
8. Type of Weather: CLEAR AIR TURB - FOG - DRIZZLE - THUNDERSTORM - CLOUDS -
HAZE - NONE - DUST - SMOKE - RAIN (Circle one)
9. Degree of Weather: FEW - ~~MODERATE~~ - UNKNOWN - HEAVY - NUMEROUS - LT SCATTERED
10. CLOUD Cover: NOT OBSERVED - BROKEN - CLEAR - IN CLOUDS - BETWEEN LAYERS -
OVERCAST - SCATTERED - UNDERCAST
11. Sortie Function: Circle primary mission on AAR, underline all others used
12. First Time Over Target (Use ZULU): 0900Z 0100Z
Last Time Over Target (Use ZULU): 1005Z 0205Z
13. Period of Day (For majority of mission): DAY - NIGHT - DUSK - DAWN (Circle one)
14. Number of Passes on Target (By OV-10 only): 2
15. Release Altitude: 1500
Minimum Altitude (Pulloff Alt over Tgt): 1000
16. Maximum Speed (During Ord Delivery): 151-200 - 201-250 (Circle one)
17. Target Element (Type of Tgt) VII

18. Damage to Target Indicator (By OV-10 Ord only): DESTROYED & DAMAGED Hv/Mod &
KILLED - NO DAMAGE - DAMAGE LT
NOT OBSERVED - SIG EXPLOSION -
MISSED TGT - ORD ON TGT/NO BDA

Marking

19. Number of Elements Sustaining Damages: _____

(Data by type of Tgt)

NOTE: If more than one target repeat information asked for in 14, 15, 16, 17, 18 and 19 either on reverse side or additional sheets as needed.

20. Ordnance Load:	ABOARD	EXPENDED	QNTY RTND
7.62	<u>3500</u>	<u>200</u>	<u>3300</u>
2.75 HE	<u>14</u>	14	<u>14</u>
2.75 WP	<u>14</u>	<u>7</u>	<u>7</u>
M-6 Smoke Lite	_____	_____	_____
FLARES	_____	_____	_____

21. Enemy Defense Encountered or Observed: UNK CLASS/TYPE - AA UNK TYPE - AA 12.7mm
 (Circle one) AH 14.5(Via) - AH 14.5(Inf) - SMALL ARMS
 GND FIRE TYPE UNK - NONE - LT AA UNK TYPE

22. Total of Class and Type Weapons Encountered or Observed: None

(When an undetermined quantity of S/A, AA or similar type use "A" with a number)

23. Observing Altitude Above Ground When Defense Encountered or Observed: None

24. Response Time (No. of minutes between time A/C initiates action and fire is returned by enemy): None

25. Type of Fire Encountered: ~~BARRAGE~~ - ~~RANDOM~~ - ~~TRACKING~~ - UNK (Circle one)

26. Intensity of Fire Encountered: NONE - UNKNOWN - LIGHT - MEDIUM - HEAVY

27. Evasive Manuever: JINKED - CLIMB - HARD TURN - ROLL AHEAD - UNK - DIVED -
 SIGNIF SPD CRG - HI C TURN W/MSL - SPLIT S W/MANEUVER -
 SPLIT S - NONE - SPIRAL

28. Coordinate of Location of Enemy Defense Type Observed When Defense is Encountered
 Enroute to or from Target

(Leave blank if associated with Tgt)

CONFIDENTIAL WHEN FILLED OUT

VMO-2 (OV-10) AFTER ACTION REPORT (AAR) DATE 21 OCT 1969

1. MISSION# 15G FLT TIME 2.1 FLT CODE 1V3 IN SUP OF 1ST MER DIV

2. NO OF A/C 1 TOTAL SORTIES 1 TOTAL TASKS 1

TASKS: a. Admin/Liaison f. Paratroop k. Armed Recon
 b. Vis Recon g. Med-Evac l. Arty Spot
 c. Photo Recon h. PsyWar m. Naval Gunfire
 d. TAC(A) i. Convoy Escort n. Trng.
 e. Helo Escort j. Comd/Control o. Other (Spec.)

3. CAS/DAS FLIGHTS CONTROLLED: PILOT 0 A/O 0
 USMC 0 USN 0 USAF 0 OTHER (SPEC) 0

4. ORDNANCE EXPENDED: RKTS-HE 0 WP 0 7.62 0 FLARES 0 OTHER 0

5. OV-10 BDA: CONF KBA 0 STRUCT DEST 0 STRUCT DAM 0

6. FIRE INCIDENT DATA: NONE LIGHT MODERATE HEAVY COORD: _____
 SMALL ARMS AW AA .30CAL .50CAL OTHER _____
 FIRE OBSERVED FIRE HEARD FIRE REPORTED BY _____

7. NO. OF HITS RECEIVED 0 CAL. _____

8. NARRATIVE SUMMARY OF FLIGHTS: _____

9. RECON TEAMS SUPPORTED:
 TEAM 1 COORDS f EXTR. INSRT. FLIP FLOP
 TEAM _____ COORDS _____ EXTR. INSRT. FLIP FLOP
 TEAM _____ COORDS _____ EXTR. INSRT. FLIP FLOP

TOTAL FLT TIME IN SUPPORT OF RECON 0


10. NO OF SIGNIFICANT SIGHTINGS: 0

11. CREWS: BU. NO. 155428 PILOT CAPT. PAULSON A/O LT. EV. W. RIDE
 BU. NO. _____ PILOT _____ A/O _____

12. FLIGHTS 1 STRIKES 0 TOTAL MISSIONS 1

PILOTS SIGNATURE EW Paulson

CONFIDENTIAL WHEN FILLED OUT

- 
1. Service Supported: USMC - ARVN - ROK - USN - ARMY (Circle one)
 2. Operation or Name of Unit Supported: 1st MAR DIV
 3. Target Number (In order of accomplishment) _____
-
4. Province or Special Area of Mission: UNK - QUANG NAM - QUANG TRI - QUANG TIN -
THUA THIEN - QUANG NGAI (Circle one)
 5. Target Location (UTM Coordinate of each target in order of accomplishment): _____
(If more than 3 use additional sheet)
 6. Terrain Type: COASTAL - FLAT - ISLAND - KARST - MOUNTAINS - ROLLING - UNK -
RIVER - WATER (Circle one)
 7. Cloud Base (Gnd level to base of clouds): Clear
 8. Type of Weather: CLEAR AIR TURB - FOG - DRIZZLE - THUNDERSTORM - CLOUDS -
HAZE - NONE - DUST - SMOKE - RAIN (Circle one)
 9. Degree of Weather: FEW - MODERATE - UNKNOWN - HEAVY - NUMEROUS - LT SCATTERED
 10. CLOUD Cover: NOT OBSERVED - BROKEN - CLEAR - IN CLOUDS - BETWEEN LAYERS -
OVERCAST - SCATTERED - UNDERCAST
 11. Sortie Function: Circle primary mission on AAR, underline all others used)
 12. First Time Over Target (Use ZULU): Ø
Last Time Over Target (Use ZULU): Ø
 13. Period of Day (For majority of mission): DAY - NIGHT - DUSK - DAWN (Circle one)
 14. Number of Passes on Target (By OV-10 only): Ø
 15. Release Altitude: Ø
Minimum Altitude (Pulleff Alt over Tgt): Ø
 16. Maximum Speed (During Ord Delivery): 151-200 - 201-250 (Circle one)
 17. Target Element (Type of Tgt) Ø
-
18. Damage to Target Indicator (By OV-10 Ord only): DESTROYED & DAMAGED Hw/Mod &
KILLED - NO DAMAGE - DAMAGE LT
NOT OBSERVED - SEC EXPLOSION -
MISSED TGT - ORD ON TGT/NO BDA

19. Number of Elements Sustaining Damage: 0

(Data by type of Tgt)

NOTE: If more than one target repeat information asked for in 14, 15, 16, 17, 18 and 19 either on reverse side or additional sheets as needed.

20. Ordnance Load:	ABOARD	EXPENDED	QNTY RMD
7.62	<u>2000</u>	<u>0</u>	<u>2000</u>
2.75 HE	<u>38</u>	<u>0</u>	<u>38</u>
2.75 WP	<u>17</u>	<u>0</u>	<u>17</u>
12-6 Smoke Lite	<u> </u>	<u> </u>	<u> </u>
FLARES	<u> </u>	<u> </u>	<u> </u>

21. Enemy Defense Encountered or Observed: UNK CLASS/TYPE - AW UNK TYPE - AW 12.7mm .
 (Circle one) AW 14.5(Vis) - AW 14.5(Inf) - SMALL ARMS
 GND FIRE TYPE UNK - NONE - LT AA UNK TYPE

22. Total of Class and Type Weapons Encountered or Observed: 0

(When an undetermined quantity of S/A, AA or similar type use "A" with a number)

23. Observing Altitude Above Ground When Defense Encountered or Observed: 0

24. Response Time (No. of minutes between time A/C initiates action and fire is returned by enemy):

25. Type of Fire Encountered: BARRAGE - RANDOM - TRACKING - UNK (Circle one)

26. Intensity of Fire Encountered: NONE - UNKNOWN - LIGHT - MEDIUM - HEAVY

27. Evasive Manuever: JINKED - CLIMB - HARD TURN - ROLL AHEAD - UNK - DIVED -
 SIGNIF SPD CHG - HI G TURN W/MSL - SPLIT S W/MANEUVER -
 SPLIT S - NONE - SPIRAL

28. Coordinate of Location of Enemy Defense Type Observed When Defense is Encountered Enroute to or from Target

 (Leave blank if associated with tgt)

CONFIDENTIAL WHEN FILLED OUT

VMO-2 (OV-10) AFTER ACTION REPORT (AAR) DATE 21 Oct 68

1. MISSION# 150 FLT TIME 2.6 FLT CODE 103 IN SUP OF 1st MAR. DIV

2. NO OF A/C 1 TOTAL SORTIES 1 TOTAL TASKS 1

- TASKS:
- a. Admin/Liaison
 - b. Vis Recon
 - c. Photo Recon
 - d. TAC (A)
 - e. Helo Escort
 - f. Paratroop
 - g. Med-Evac
 - h. PsyWar
 - i. Convoy Escort
 - j. Comd/Control
 - k. Armed Recon
 - l. Arty Spot
 - m. Naval Gunfire
 - n. Trng.
 - Other (Spec.) ON BOARD OR.

3. CAS/DAS FLIGHTS CONTROLLED: PILOT A/O
USMC USN USAF OTHER (SPEC)

4. ORDNANCE EXPENDED: RKTS-HE 32 WP 14 7.62 2000 FLARES OTHER

5. OV-10 BDA: CONF KBA STRUCT DEST STRUCT DAM

6. FIRE INCIDENT DATA: NONE LIGHT MODERATE HEAVY COORD:
SMALL ARMS AW AA .30CAL .50CAL OTHER
FIRE OBSERVED FIRE HEARD FIRE REPORTED BY

7. NO. OF HITS RECEIVED CAL.

8. NARRATIVE SUMMARY OF FLIGHTS: VR'D TENNIS COURTS,
VR'D for COFFEE TIME expended ordnance for
around "K" on "B" med-evac.

9. RECON TEAMS SUPPORTED:

TEAM	COORDS	EXTR.	INSRT.	FLIP	FLOP
<u> </u>	<u> </u>	<u> </u>	<u> </u>	<u> </u>	<u> </u>
<u> </u>	<u> </u>	<u> </u>	<u> </u>	<u> </u>	<u> </u>
<u> </u>	<u> </u>	<u> </u>	<u> </u>	<u> </u>	<u> </u>

TOTAL FLT TIME IN SUPPORT OF RECON

10. NO OF SIGNIFICANT SIGHTINGS:

11. CREWS: BU. NO. 153417 PILOT APT. PR. Smith A/O L.T. MORRIS
BU. NO. PILOT A/O

12. FLIGHTS 2 STRIKES 0 TOTAL MISSIONS 2

PILOTS SIGNATURE PR Smith

CONFIDENTIAL WHEN FILLED OUT



1. Service Supported: USAF - ARVN - ROY - USN - ARMY (Circle one)
2. Operation or Name of Unit Supported: Amtrak
3. Target Number (In order of accomplishment): 1

4. Province or Special Area of Mission: ONE - QUANG NAM - QUANG TRI - QUANG TIN -
THUA THIEN - QUANG BANG (Circle one)
5. Target location (UTM Coordinate of each target in order of accomplishment):
AT 956584 (If more than 3 use additional sheet)
6. Terrain Type: COASTAL - FLAT - ISLAND - KARST - MOUNTAINS - ROLLING - ONE -
RIVER - WATER (Circle one)
7. Cloud Base (Gnd level to base of clouds): 8000'
8. Type of Weather: CLEAR AIR TURB - FOG - DRIZZLE - THUNDERSTORM - CLOUDS -
HAZE - NONE - DUST - SMOKE - RAIN (Circle one)
9. Degree of Visibility: BEN - MODERATE - POOR - POOR - VERY - IMPROVED - UNRECORDED
10. Cloud Cover: NOT OBSERVED - BROKEN - CLEAR - IN CLOUDS - BETWEEN LAKES -
OVERCAST - SCATTERED - UNDERCAST
11. Gartic Functions: Circle primary mission on AAR, underline all others used
12. First Time Over Target (Use ZULU): 0915
Last Time Over Target (Use ZULU): 1130
13. Period of Day (For majority of mission): DAY NIGHT DUSK - DAWN (Circle one)
14. Number of Passes on Target (By OV-10 only): 4
15. Release Altitude: 1800-1400
Minimum Altitude (Pull-off Alt over Tgt): 1200
16. Maximum Speed (During ord Delivery): 151-250 - 201-250 (Circle one)
17. Target Element (Type of Tgt) Village + bunkers

18. Damage to Target Indicator (By OV-10 ord only): DESTROYED & 2 LAKES RE/MOD &
KILLED - NO DAMAGE - DAMAGE BY
NOT OBSERVED - UNRECORDED -
MISSED TGT - 1 RD OR TGT/NO BLK

N/A

19. Number of Elements Sustaining Damage: N/A

(Data by type of Tgt)

NOTE: If more than one target repeat information asked for in 14, 15, 16, 17, 18 and 19 either on reverse side or additional sheets as needed.

20. Ordnance Load:	ABOARD	EXPENDED	QNTY RTND
7.62	<u>2000</u>	<u>1600</u>	<u>400</u>
2.75 HE	<u>38</u>	<u>32</u>	<u>6</u>
2.75 WP	<u>14</u>	<u>-0-</u>	<u>14</u>
M-6 Snake Lite	<u> </u>	<u> </u>	<u> </u>
FLARES	<u> </u>	<u> </u>	<u> </u>

21. Enemy Defense Encountered or Observed: UNK CLASS/TYPE - AW UNK TYPE - AW 12.7mm
 (Circle one) AW 14.5(Vis) - AW 14.5(Lead) - SMALL ARMS
 GND FIRE TYPE UNK - ~~NONE~~ - LT AA UNK TYPE

22. Total of Class and Type Weapons Encountered or Observed: N/A

(When an undetermined quantity of S/A, AA or similar type use "A" vice a number)

23. Observing Altitude Above Ground When Defense Encountered or Observed: N/A

24. Response Time (No. of minutes between time A/C initiates action and fire is returned by enemy): N/A

25. Type of Fire Encountered: BARRAGE - RANDOM - TRACKING - UNK (Circle one)

26. Intensity of Fire Encountered: ~~NONE~~ - UNKNOWN - LIGHT - MEDIUM - HEAVY

27. Evasive Manoeuvres: JINKED - CLIMB - HARD TURN - ROLL AHEAD - UNK - DIVED -
 SIGNIF SPD CHG - HI C TURN W/MSL - SPLIT S W/MANEUVER -
 SPLIT S - ~~NONE~~ - SPIRAL

28. Coordinate of Location of Enemy Defense Type Observed When Defense is Encountered Enroute to or from Target

N/A
 (Leave blank if associated with tgt)

CONFIDENTIAL WHEN FILLED OUT

VMO-2 (OV-10) AFTER ACTION REPORT (AAR) DATE 21 OCT 69

1. MISSION# 15K FLT TIME 2.0 FLT CODE 1V3 IN SUP OF 1ST MARDIV

2. NO OF A/C 1 TOTAL SORTIES 1 TOTAL TASKS 1

- TASKS:
- a. Admin/Liaison
 - b. Vis Recon
 - c. Photo Recon
 - d. TAC (A)
 - e. Helo Escort
 - f. Paradrop
 - g. Med-Evac
 - h. PsyWar
 - i. Convoy Escort
 - j. Comd/Control
 - k. Armed Recon
 - l. Arty Spot
 - m. Naval Gunfire
 - n. Trng.
 - o. Other (Spec.)

3. CAS/DAS FLIGHTS CONTROLLED: PILOT USN A/O USAF OTHER (SPEC) _____
USMC _____

4. ORDNANCE EXPENDED: RKTS-HE _____ WP 7.62 FLARES _____ OTHER _____

5. OV-10 BDA: CONF KBA _____ STRUCT DEST _____ STRUCT DAM _____

6. FIRE INCIDENT DATA: NONE LIGHT MODERATE _____ HEAVY _____ COORD: _____
SMALL ARMS AW AA .30CAL .50CAL OTHER _____
FIRE OBSERVED _____ FIRE HEARD _____ FIRE REPORTED BY _____

7. NO. OF HITS RECEIVED _____ CAL. _____

8. NARRATIVE SUMMARY OF FLIGHTS: TAOR BREAK-IN AND AREA FAM FOR NEW PILOT
GEN VR OF

9. RECON TEAMS SUPPORTED:

TEAM _____	COORDS _____	EXTR. _____	INSRT. _____	FLIP FLOP _____
TEAM _____	COORDS _____	EXTR. _____	INSRT. _____	FLIP FLOP _____
TEAM _____	COORDS _____	EXTR. _____	INSRT. _____	FLIP FLOP _____

TOTAL FLT TIME IN SUPPORT OF RECON NR

10. NO OF SIGNIFICANT SIGHTINGS: NR

11. CREWS: BU. NO. 15542 PILOT JOHNSON M. ^{COPHOT} GRASMAN
BU. NO. _____ PILOT _____ A/O _____

12. FLIGHTS 1 STRIKES _____ TOTAL MISSIONS 1

PILOTS SIGNATURE Michael Johnson

CONFIDENTIAL WHEN FILLED OUT

- ET
1. Service Supported: USMC - ARVN - ROA - USN - ARMY (Circle one)
 2. Operation or Name of Unit Supported: 1ST MAR DIV
 3. Target Number (In order of accomplishment) N/A

 4. Province or Special Area of Mission: UNK - QUANG NAM - QUANG TRI - QUANG TIN -
THUA THIEN - QUANG NGAI (Circle one)
 5. Target Location (UTM Coordinate of each target in order of accomplishment):
_____ (If more than 3 use additional sheet)
 6. Terrain Type: COASTAL - FLAT - ISLAND - KARST - MOUNTAINS - ROLLING - UNK -
RIVER - WATER (Circle one)
 7. Cloud Base (Gnd level to base of clouds): CAUU
 8. Type of Weather: CLEAR AIR TURB - FOG - DRIZZLE - THUNDERSTORM - CLOUDS -
HAZE - NONE - DUST - SMOKE - RAIN (Circle one)
 9. Degree of Weather: FEW - MODERATE - UNKNOWN - HEAVY - NUMEROUS - LT SCATTERED
 10. CLOUD Cover: NOT OBSERVED - BROKEN - CLEAR - IN CLOUDS - BETWEEN LAYERS -
OVERCAST - SCATTERED - UNDERCAST
 11. Sortie Function: Circle primary mission on AAR, underline all others used)
 12. First Time Over Target (Use ZULU): 0630Z
Last Time Over Target (Use ZULU): 0830
 13. Period of Day (For majority of mission): DAY - NIGHT - DUSK - DAWN (Circle one)
 14. Number of Passes on Target (By OV-10 only): N/A
 15. Release Altitude: N/A
Minimum Altitude (Pulleff Alt over Tgt): N/A
 16. Maximum Speed (During Ord Delivery): 151-200 - 201-250 N/A (Circle one)
 17. Target Element (Type of Tgt) N/A

 18. Damage to Target Indicator (By OV-10 Ord only): DESTROYED & DAMAGED Hv/Mod &
KILLED - NO DAMAGE - DAMAGE LT
NOT OBSERVED - SEC EXPLOSION -
MISSED TGT - ORD ON TGT/NO BDA

19. Number of Elements Sustaining Damage: NA

(Data by type of Tgt)

NOTE: If more than one target repeat information asked for in 14, 15, 16, 17, 18 and 19 either on reverse side or additional sheets as needed.

20. Ordnance Load:	ABOARD	EXPENDED	QUANTITY
7.62	<u>2000</u>	-----	<u>2000</u>
2.75 HE	<u>38</u>	-----	<u>38</u>
2.75 WF	<u>14</u>	-----	<u>14</u>
12.6 Smoke Lite	-----	-----	-----
FLAKES	-----	-----	-----

21. Enemy Defense Encountered or Observed: UNK CLASS/TYPE - AA UNK TYPE - AA 12.7mm
 (Circle one) AA 12.5(Vis) - AA 12.5(Inf) - SMALL ARMS
AND FIRE TYPE UNK - NONE - LY AA UNK TYPE

22. Total of Class and Type Weapons Encountered or Observed: _____

(When an undetermined quantity of S/A, AA or similar type use "A" with a number)

23. Observing Altitude Above Ground When Defense Encountered or Observed: _____

24. Response Time (No. of minutes between time A/C initiates action and fire is returned by enemy): _____

25. Type of Fire Encountered: BARRAGE - RANDOM - TRACKING - UNK (Circle one)

26. Intensity of Fire Encountered: NONE - UNKNOWN - LIGHT - MEDIUM - HEAVY

27. Evasive Manuever: JINKED - CLIMB - HARD TURN - ROLL AHEAD - UNK - DIVED -
SIGNIF SPD CHG - HI C TURN W/MSL - SPLIT S - MANEUVER -
SPLIT S - NONE - SPIRAL

28. Coordinate of Location of Enemy Defense Type Observed When Defense is Encountered Enroute to or from Target

(Leave blank if associated with tgt)