

DEFENSE MAPPING AGENCY

PUBLIC SALE CATALOG

Topographic Maps and Publications



1 DECEMBER 1987

PRICES EFFECTIVE 1 DECEMBER 1987 THROUGH 30 SEPTEMBER 1988.

DEFENSE MAPPING AGENCY COMBAT SUPPORT CENTER
WASHINGTON, DC 20315-0010

DMA STOCK NO. CATP6V01

General Information

The Defense Mapping Agency (DMA) maintains a public sales program which is administered by the DMA Combat Support Center (DMACSC). This publication contains information concerning the availability, purchase prices, and ordering instructions for DMA-produced products.

Copies of this publication and additional information concerning DMA products can be obtained from:

DMA Combat Support Center
ATTN: DOA
Washington, DC 20315-0010
Telephone: (202) 227-2495

TOPOGRAPHIC MAPS AND U.S. BOARD ON GEOGRAPHIC NAMES GAZETTEERS

- Topographic maps listed on pages 4 through 11 are available for sale to the public from DMACSC.
- These maps are produced by the DMA Hydrographic/Topographic Center (DMAHTC). They are relatively small scale, suitable for wall and other display.
- All map dimensions are given in east-west by north-south order.
- Plastic relief maps are no longer produced by DMA, but may be purchased from:

Hubbard Scientific Company
P.O. Box 104
Northbrook, IL 60062
Telephone: (312) 272-7810

or Nystrom
3333 Elston Ave.
Chicago, IL 60618
Telephone: (312) 463-1144

or The Map Store
1636 Eye St., N.W.
Washington, DC 20006
Telephone: (202) 628-2608

- Topographic maps of the continental United States and Hawaii are not available from DMA, but may be purchased as indicated below:

U.S. Geological Survey
Map Distribution
Federal Center, Bldg. 41
P.O. Box 25286
Denver, CO 80225
Telephone: (303) 236-7477

- Limited quantities of maps can be purchased over-the-counter at the following locations in the Washington, DC metropolitan area:

USGS Public Inquiries Office
Room 1028, General Services
Administration Building
18th and F Streets, NW
Washington, Dc 20405
Telephone: (202) 343-8073

USGS Public Inquiries Office
Room 1C402
503 National Center
12201 Sunrise Valley Drive
Reston, VA 22092
Telephone: (703) 648-6892

- World maps are produced by and may be purchased from the U.S. Geological Survey.
- U.S. Board on Geographic Names Gazetteers are produced by DMAHTC and are available for sale to the public from DMACSC.
- For information about Gazetteers see pages 3 and 12-17
- For information about new Gazetteers, write on or about 1 October to the address above and ask for the latest edition of this annual catalog.

AERONAUTICAL CHARTS

- The DMA Aerospace Center produces aeronautical charts covering foreign areas. These charts are available for for sale to the public from:

Director
DMA Combat Support Center
ATTN: DDCP
Washington, DC 20315-0020

AERONAUTICAL CHARTS (Continued)

Telephone inquiries should be directed to the DMA Customer Assistance Office at:

Maryland and Washington Metropolitan area

Telephone (301) 227-2495

CONUS Toll free (except Maryland)

Telephone 1-800-826-0342

- Reference Catalog Part 6 Volume III, Public Sale Aeronautical Charts and Publications, DMA Stock Number CATP6V03.
- The National Oceanic and Atmospheric Administration (NOAA), National Ocean Service (NOS) produces and distributes a wide variety of aeronautical charts covering primarily the United States. These charts are available from the following NOS chart sales offices:

NOAA Distribution Branch (N/CG33)

National Ocean Service

6501 Lafayette Ave.

Riverdale, MD 20737-1199

Telephone: (301) 436-6990

National Ocean Service

Chart Sales and Control Data Office

701 C Street, P.O. Box 38

Anchorage, AK 99513

Telephone: (907) 271-5040

NAUTICAL CHARTS AND PUBLICATIONS

- Nautical products are available for sale to the public from DMA sales agents listed in each catalog and from DMACSC.
- These products are produced by DMAHTC. Generally, DMAHTC-produced nautical products are of foreign waters. They are cataloged in the DMA Catalog of Maps, Charts, and Related Products, Part 2-Hydrographic Products (Volumes I through X).
- Volumes I through IX consist of nine regions of the world. Each regional volume contains a graphic depiction of area coverage, title, scale, edition number, and date of large- and medium-scale charts available from DMA. The price of each volume is \$2.50. The volumes are:

Volume	Area of Coverage	Stock Number
I	United States and Canada (Region 1)	CATP2V01
II	Central and South America and Antarctica (Region 2)	CATP2V02
III	Western Europe, Iceland, Greenland, and the Arctic (Region 3)	CATP2V03
IV	Scandinavia, Baltic, and USSR (Region 4)	CATP2V04
V	Western Africa and the Mediterranean (Region 5)	CATP2V05
VI	Indian Ocean (Region 6)	CATP2V06
VII	Australia, Indonesia, and New Zealand (Region 7)	CATP2V07
VIII	Oceania (Region 8)	CATP2V08
IX	East Asia (Region 9)	CATP2V09
X	Miscellaneous Charts and Publications	CATP2V10

NAUTICAL CHARTS AND PUBLICATIONS (Continued)

- Nautical products of the United States are not available from DMA. They may be purchased from NOS or NOS sales agents. The NOS address is:

NOAA Distribution Branch (N/CG33)
National Ocean Service
6501 Lafayette Ave.
Riverdale, MD 20737-1199
Telephone: (301) 436-6990

- For additional information regarding nautical products of the United States consult NOS chart catalogs available from the address above.

ORDERING INSTRUCTIONS

- Customers are urged to purchase DMA nautical products from DMA sales agents listed in each catalog.
- DMA topographic, nautical products and gazetteers may be ordered from:
DMA Combat Support Center
ATTN: DDCP
Washington, DC 20315-0020
Telephone: (202) 227-2495
- The order blanks at the back of this publication should be used when ordering from DMACSC.

PRICES

- Prices in this publication are effective through 30 September 1988.

• SHIPMENTS/DELIVERY TIME

- Prices as shown include surface transportation charges.
- When ordered directly from DMACSC, delivery time for shipments within the United States, its territories, Canada and Mexico is approximately 30 days.
- Shipments to destinations outside the United States are made at the purchaser's risk. If a purchaser does not receive the products within 90 days, but notifies DMACSC of non-receipt, a duplicate shipment will be considered. No refunds will be made.

AIR SHIPMENT

- At the purchaser's request, products will be shipped by First Class/Priority Mail. For destinations within the United States, a charge of \$1.00 per product requested must be included in the payment.
- The cost of Air Parcel Post outside the United States is \$2.50 per product and must be included in the payment.
- If the surcharges listed above are not included, the order will be shipped by surface transportation.
- Surcharges are subject to change without notice.

METHOD OF PAYMENT

- Prepayment is required and must accompany each request.
- Payment should be made by check or money order made payable to "The Treasurer of the United States."
- Remittances from outside the United States should be made by international money order or by draft on a United States bank.
- Postage stamps and cash will not be accepted.

TOPOGRAPHIC MAPS

Area Outline Maps, Series 1105, Scale 1:20,000,000

SERIES DESCRIPTION:

TYPE: Planimetric; black and white

FORMAT: Miller cylindrical projection

SHEET SIZE: Average size is 14" by 11" (36cm by 28cm)

SYMBOLS: DMA

SOURCE: Compiled by DMAHTC from various small scale maps and charts.

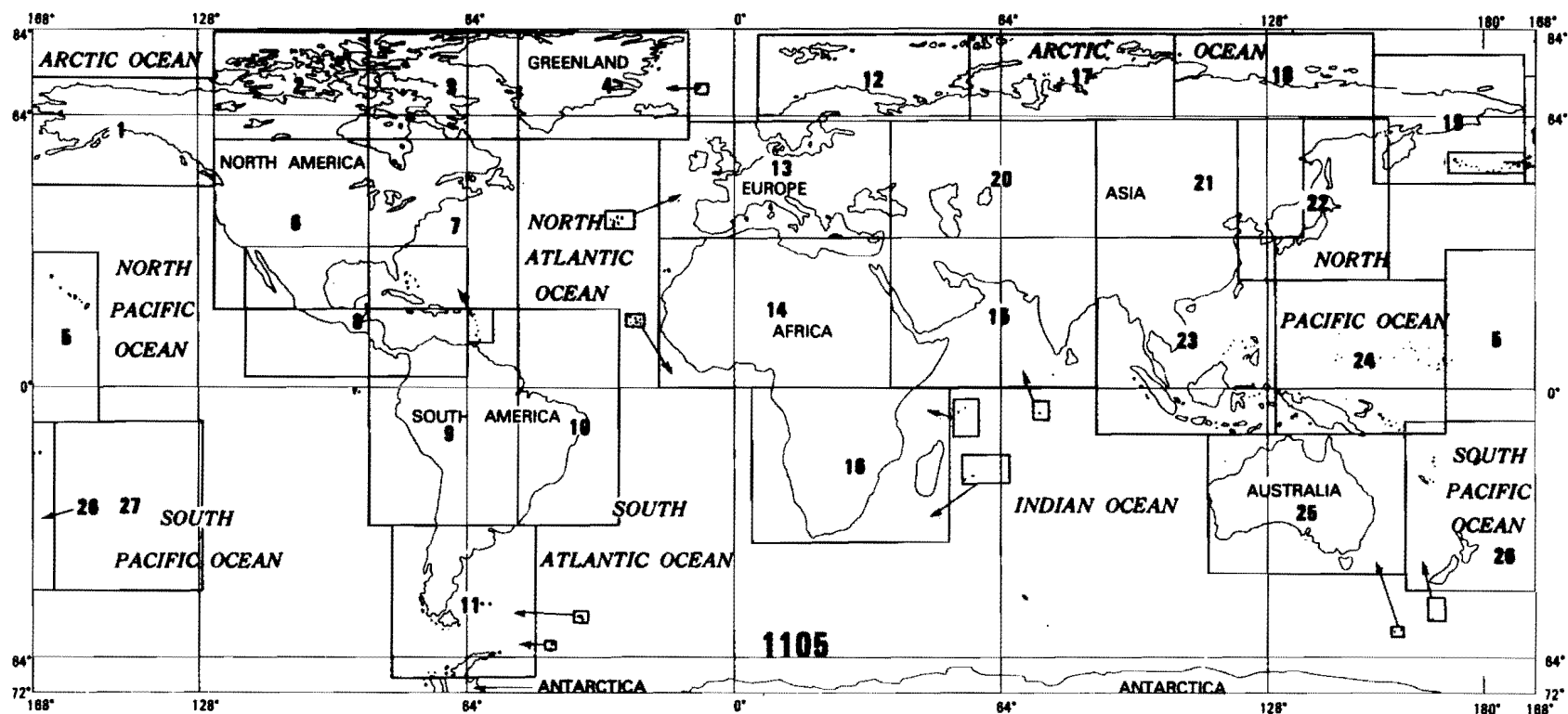
CHARACTERISTICS: International and major subdivision boundaries delineated; national capital cities of major importance shown; drainage pattern.

The series comprises 27 sheets.

PRICE: \$5.00 each sheet.

SERIES 1105

SHEET NO.	STOCK NO.	SHEET NO.	STOCK NO.
1	1105XC01	15	1105XC15
2	1105XC02	16	1105XC16
3	1105XC03	17	1105XC17
4	1105XC04	18	1105XC18
5	1105XC05	19	1105XC19
6	1105XC06	20	1105XC20
7	1105XC07	21	1105XC21
8	1105XC08	22	1105XC22
9	1105XC09	23	1105XC23
10	1105XC10	24	1105XC24
11	1105XC11	25	1105XC25
12	1105XC12	26	1105XC26
13	1105XC13	27	1105XC27
14	1105XC14		



Europe, Series 1209, Scale 1:2,000,000

SERIES DESCRIPTION:

TYPE: Topographic; multicolor

FORMAT: Miller oblate stereographic projection; sheets are designed to fit together to form a wall map.

SHEET SIZE: Average size is 43" by 62" (109cm by 158cm).

SYMBOLS: British

SOURCE: Mapping and Charting Establishment Royal Engineers, enlargement of 1:5,000,000 Series 1106 World.

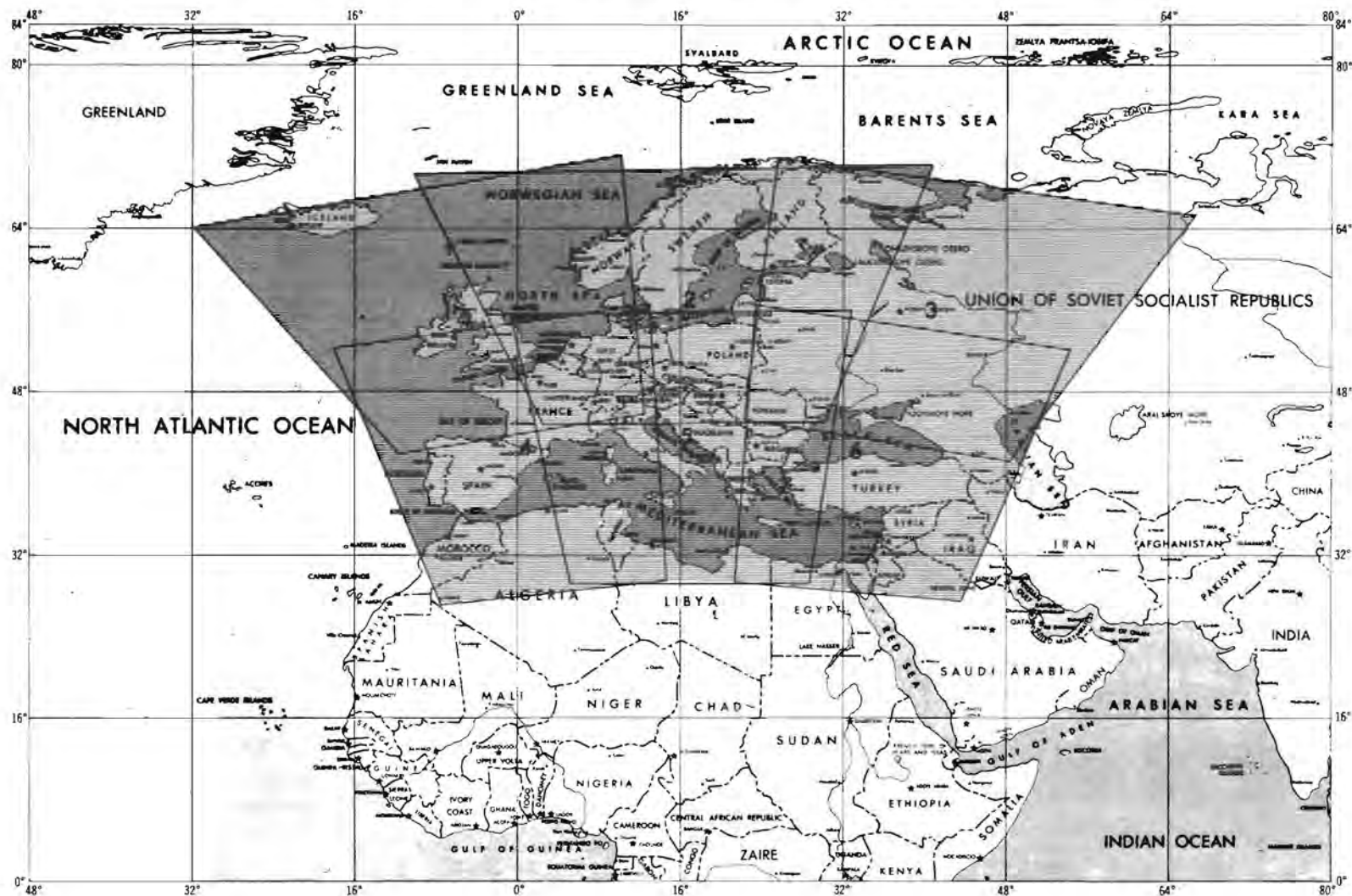
CHARACTERISTICS: International boundaries, major civil sub-divisions and administrative boundaries; relief by form lines with hypsometric tints; heights in meters; towns classified by administrative importance and population (indicated by type size); roads classified by importance and weatherability; railways in operation; airports; depth curves by form lines in meters; extensive drainage pattern; glossary.

The series comprises six sheets.

PRICE: \$5.00 each sheet

SERIES 1209

SHEET NO.	STOCK NO.
1	1209X1
2	1209X2
3	1209X3
4	1209X4
5	1209X5
6	1209X6



Middle East Briefing Map, Series 1308, Scale 1:1,500,000

SERIES DESCRIPTION:

TYPE: Physical; multicolor

FORMAT: Lambert conformal conic projection; geographic grid

SHEET SIZE: 34" by 38" (86cm by 96cm)

SYMBOLS: DMA

SOURCE: Prepared by DMAHTC from DMAAC 1:1,000,000 ONC.

CHARACTERISTICS: Armistice demarcation lines and international boundaries delineated; populated places shown; roads classified as primary and secondary; railroads and oil pipelines shown; airfields symbolized; drainage shown. Countries depicted include Cyprus, Egypt, Iraq, Israel, Jordan, Lebanon, Saudi Arabia, Syria, and Turkey.

PRICE: \$5.00

STOCK NUMBER: 1308XMEBRMAP

Africa, Series 2201, Scale 1:2,000,000

SERIES DESCRIPTION:

TYPE: Topographic; multicolor

FORMAT: 8 degrees N-S by 12 degrees E-W with exceptions to accommodate land area; International Map of the World polyconic projection

SHEET SIZE: Average size is 29" by 26" (74cm by 66cm)

SYMBOLS: DMA

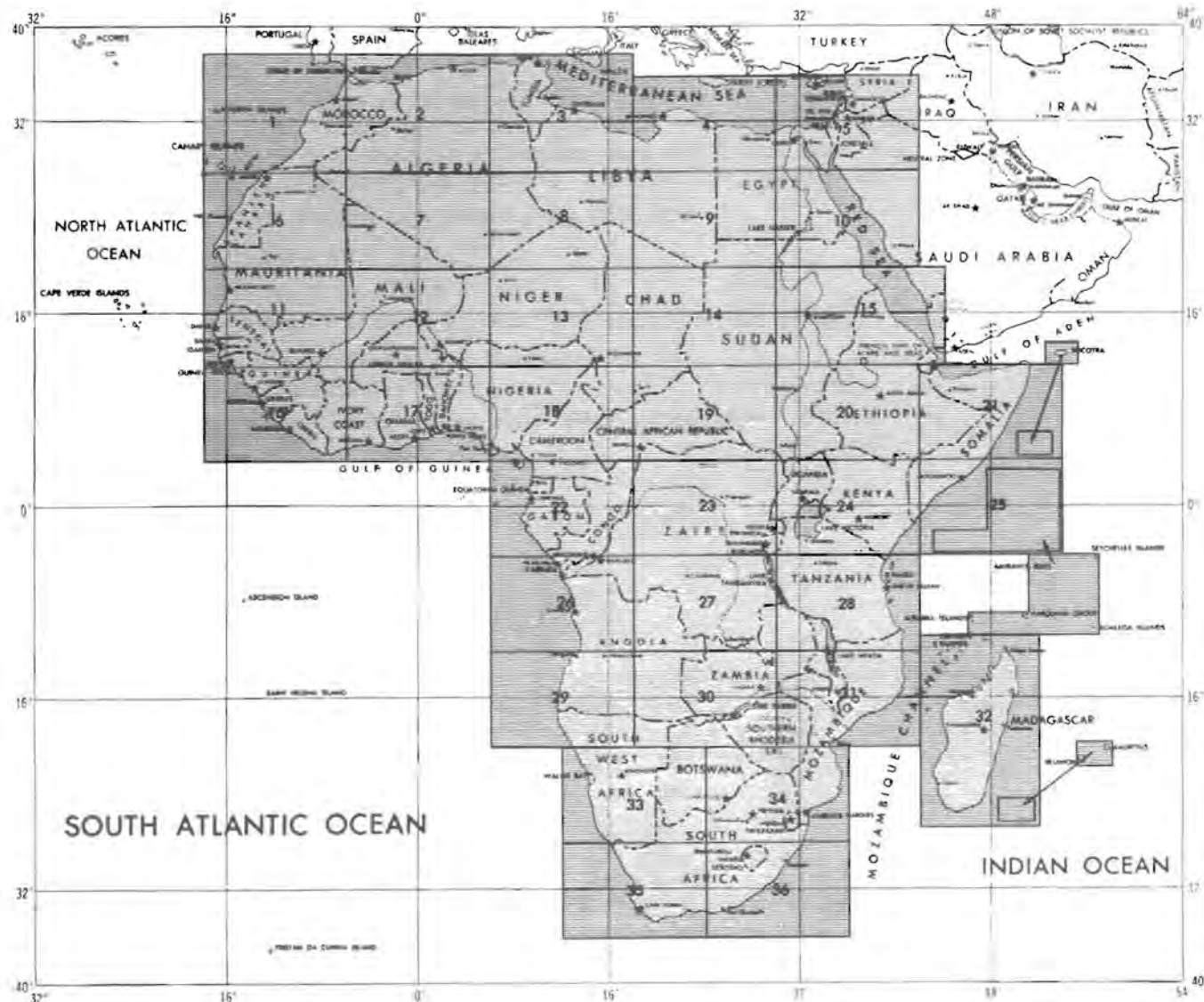
SOURCE: Prepared by DMAHTC from best available topographic map sources, ranging in scale from 1:50,000 to 1:1,000,000, for special features such as vegetation; roads and airfields compiled from special-subject maps for most current information; some sheets are Geographical Section, General Staff (GSGS) editions containing names corrected by Director of Military Survey, London.

CHARACTERISTICS: International, major administrative boundaries delineated; relief by contours at 200 meter intervals; heights in meters; cities and towns classified by importance; roads classified by importance; roads classified as paved or motorable; railroads by gauge; vegetation, drainage and features relating to arid areas are shown; irregular terrain is symbolized.

The series comprises 36 sheets.

PRICE: \$4.00 each sheet

SERIES 2201



SHEET NO.	STOCK NO.
1	2201X01
2	2201X02
3	2201X03
4	2201X04
5	2201X05
6	2201X06
7	2201X07
8	2201X08
9	2201X09
10	2201X10
11	2201X11
12	2201X12
13	2201X13
14	2201X14
15	2201X15
16	2201X16
17	2201X17
18	2201X18
19	2201X19
20	2201X20
21	2201X21
22	2201X22
23	2201X23
24	2201X24
25	2201X25
26	2201X26
27	2201X27
28	2201X28
29	2201X29
30	2201X30
31	2201X31
32	2201X32
33	2201X33
34	2201X34
35	2201X35
36	2201X36

Administrative Areas of the USSR, Series 5103, Scale 1:8,000,000

SERIES DESCRIPTION:

TYPE: Planimetric, political administrative; multicolor and tints

FORMAT: Graticule is based on the sheet lines of the International Map of the World.

SHEET SIZE: 46" by 35" (117cm by 89cm).

SYMBOLS: British

SOURCE: GSGS, compiled from various small scale maps.

CHARACTERISTICS: Boundaries delineated for USSR internally for republics, oblasts, and krays, autonomous oblasts, and national okrugs; foreign countries; and Chinese provinces. Towns symbolized according to administrative status and populations; railroads shown as broad, standard, or narrow gauge, under construction or projected and status uncertain; hydrographic features; pipelines; glossary and administrative list with abbreviations.

PRICE: \$5.00

STOCK NUMBER: 5103XADMAUSSR

USSR and Adjacent Areas, Series 5104, Scale 1:8,000,000

SERIES DESCRIPTION:

TYPE: Topographic; multicolor with gradient tints

FORMAT: Graticule is based on the sheet lines of the International Map of the World.

SHEET SIZE: 46" by 35" (117cm by 89cm)

SYMBOLS: British

SOURCE: GSGS, compiled from various small scale maps.

CHARACTERISTICS: Boundaries delineated as international, interstate, and provincial; towns symbolized according to population; roads classified by surface; railroads classified by gauge and number of tracks; topography shown by contours in meters with altitude tints; heights in meters; drainage pattern; glossary and index to towns, water, and land features printed on reverse side.

PRICE: \$5.00

STOCK NUMBER: 5104XUSSRANDA

Arabian Peninsula, Series 5211, Scale 1:2,250,000

SERIES DESCRIPTION:

TYPE: Topographic; multicolor

FORMAT: Lambert conformal conic projection; approximately 20 degrees N-S by 23 degrees E-W

SHEET SIZE: 55" by 48" (140cm by 122cm)

SYMBOLS: U.S. Geological Survey (USGS)

SOURCE: Compiled by USGS and Arabian American Oil Company under the joint sponsorship of the Kingdom of Saudi Arabia and the U.S. Department of State. Sources include the GSGS 1:500,000 series maps (K462) supplemented by miscellaneous published maps, ground traverses, and photography. This edition is a revision of USGS Miscellaneous Geologic Investigations Map I-270 B-1, dated 1958.

CHARACTERISTICS: Relief indicated by hachuring; types of sand areas differentiated; heights in meters; roads classified as surfaced road, primary road, secondary road, and trail; railroads and railroad stations shown; populated places classified and symbolized as capital, city, town, or village; areas under cultivation symbolized; detailed symbolization of hydrographic features; cultural features, especially petroleum facilities; glossary; legend; index of sources of geographic map compilation.

PRICE: \$5.00

STOCK NUMBER: 5211X1270B2

Southeast Asia Briefing Map, Series 5213, Scale 1:2,000,000

SERIES DESCRIPTION:

TYPE: Topographic; multicolor

FORMAT: Approximately 15° N-S by 10° E-W; Lambert conformal conic projection; geographic grid

SHEET SIZE: 24" by 35" (61cm by 89cm)

SYMBOLS: DMA

SOURCE: Prepared by DMAHTC from DMAAC 1:1,000,000 ONC.

CHARACTERISTICS: International boundaries delineated; relief indicated by 1,000-foot contours with 250- and 500-foot supplementary contours; heights in feet; populated places classified by importance; principal roads shown; airfields symbolized; drainage shown. Countries depicted include Burma, China, Kampuchea, Laos, Thailand, and Vietnam.

PRICE: \$4.00

STOCK NUMBER: 5213XSEABRM

U.S. BOARD ON GEOGRAPHIC NAMES GAZETTEERS

Gazetteers prepared and published by the DMA contain names and associated information for places and features in various foreign countries and areas. The entries include standard names approved by the Board on Geographic Names and unapproved variant names, evaluation of the quality of the names, designations (cities, mountains, rivers, ect.), latitudes, longitudes, area number (first-order administrative unit, such as province, in which the place or feature is located), and the numbers of the JOG sheets on which the names appear. The number of names contained in each gazetteer is shown in parentheses after the names.

COUNTRY/AREA	DATE	STOCK NO.	PRICE
Afghanistan (13,000)	1983	GAZGNAFGHANIS	\$ 54.00
Africa & S.W. Asia (Supplement) (3,150)	1972	GAZGNSAFSWA	15.00
Albania (16,000)	1961	GAZGNALBANIA	65.00
Algeria (45,200)	1972	GAZGNALGERIA	181.00
Americas (Supplement) (927)	1971	GAZGNSUPAMER	6.00
Andorra (3,100)	1981	GAZGNANDORRA	15.00
Angola (25,500)	1986	GAZGNANGOLA	103.00
Antarctica (13,100)	1969	GAZGNANTARCS	54.00
Argentina (48,300)	1968	GAZGNARGENTI	193.00
Asia (Supplement) (2,075)	1972	GAZGNSUPASIA	11.00
Australia (62,000)	1957	GAZGNAUSTR1	247.00
Australia, New Zealand, and Oceania (Supplement) (700)	1972	GAZGNAUSTR1S	5.00
Austria (27,500)	1962	GAZGNAUSTRIA	111.00
Bahrain (900)	1983	GAZGNBAHRAIN	6.00
Bangladesh (33,700)	1976	GAZGNBANGLADESH	136.00
Belgium (23,850)	1963	GAZGNBELGIUM	114.00
Bolivia (18,800)	1955	GAZGNBOLIVIA	77.00
Brazil (62,500)	1963	GAZGNBRAZIL	249.00
British Honduras (2,000)	1956	GAZGNBRHONDURAS	10.00
British Solomon Islands (11,600) and Gilbert and Ellice Islands (850)	1974	GAZGNBSOLOMON	52.00
British West Indies and Bermuda (19,500)	1955	GAZGNBRWESTIND	79.00
Bulgaria (26,000)	1987	GAZGNBULGARIA	105.00
Burma (52,000)	1966	GAZGNBURMA	208.00
Burundi (3,000)	1964	GAZGNBURUNDI	14.00
Cambodia (22,000)	1971	GAZGNCAMBODIA	89.00
Cameroon (17,700)	1962	GAZGNCAMEROON	72.00
Canada (16,700)	1953	GAZGNCANADA	68.00
Central African Republic (16,700)	1962	GAZGNCAFRICA	68.00
Ceylon (29,600)	1960	GAZGNCEYLON	119.00
Chad (16,600)	1962	GAZGNCHAD	68.00

COUNTRY/AREA	DATE	STOCK NO.	PRICE
Chile (39,700)	1967	GAZGNCHILE	159.00
China (Mainland) (108,000)	1968		
Volume I: A-L		GAZGNCCHINA1	220.00
Volume II: M-Z		GAZGNCCHINA2	212.00
China (Republic of) (25,000)	1974	GAZGNREPCHINA	101.00
China (People's Republic of): Pinyin to Wade-Giles; Wade-Giles to Pinyin (22,000)	1979	GAZGNPEOREPCHI	89.00
Colombia (27,000)	1965	GAZGNCOLOMBIA	109.00
Congo, Republic of the (formerly Belgian) (30,400)	1964	GAZGNCONGOKI	123.00
Congo (formerly French) (7,700)	1962	GAZGNCONGOB	33.00
Conventional Names (780)	1977	GAZGNCONVNAMES	5.00
Costa Rica (5,500)	1983	GAZGNCOST	24.00
Cuba (44,000)	1963	GAZGNCUBA	176.00
Czechoslovakia (36,000)	1955	GAZGNCZECHOSL	145.00
Dahomey (6,250)	1965	GAZGNDAHOMY	27.00
Denmark (19,800)	1961	GAZGNDENMARK	81.00
Djibouti (6,750)	1983	GAZGNDJIBOUTI	29.00
Dominican Republic (28,400)	1972	GAZGNDOMREP	115.00
Ecuador (16,000)	1987	GAZGNECUADOR	66.00
Egypt (28,000)	1959	GAZGNEGYPT	113.00
El Salvador (7,750)	1982	GAZGNELSALVADOR	33.00
Ethiopia (30,500)	1982	GAZGNETHIOPIA	123.00
Europe and U.S.S.R. (Supplement) (1,770)	1971	GAZGNSEUUSSR	9.00
Fiji (13,250), Tonga (950), and Nauru (75)	1974	GAZGNFIJITONG	59.00
Finland (39,800)	1962	GAZGNFINLAND	160.00
France (95,000)	1964		
Volume I: A-L		GAZGNFRANCEV1	224.00
Volume II: M-Z		GAZGNFRANCEV2	157.00
French Guiana (3,200)	1974	GAZGNFRGUIANA	15.00
French West Indies (3,250)	1957	GAZGNFRWESTIND	15.00
Gabon (8,000)	1962	GAZGNGABON	34.00
Gambia (2,400)	1968	GAZGNGAMBIA	12.00
German Democratic Republic (40,000) and Berlin (420)	1983		
Volume I: A-K		GAZGNEGERMANV1	78.00
Volume II: L-Z		GAZGNEGERMANV2	85.00
Ghana (20,000)	1967	GAZGNGHANA	81.00
Gibraltar (321)	1984	GAZGNGIBALTAR	4.00
Greece (35,900)	1960	GAZNGGREECE	144.00
Greenland (11,000)	1983	GAZNGGREENLAND	46.00
Guatemala (14,900)	1984	GAZNGGUATEMAL	61.00
Guinea (12,400)	1965	GAZNGGUINEA	51.00
Guyana (7,300)	1976	GAZNGGUYANA	31.00

COUNTRY/AREA	DATE	STOCK NO.	PRICE
Haiti (13,000)	1973	GAZGNHAITI	54.00
Hawaiian Islands (7,250)	1956	GAZGNHAWAII	31.00
Honduras (22,000)	1983	GAZGNHOND	89.00
Hong Kong (2,875) and Macao (125)	1972	GAZGNHONGKON	14.00
Hungary (25,000)	1961	GAZGNHUNGARY	101.00
Iceland (16,500)	1961	GAZGNICELAND	68.00
India (30,650)	1952		
Volume I: Bhutan, French India, Jammu and Kashmir, Nepal, Portuguese India, and India A-J		GAZGNINDIAV1	58.00
Volume II: India K-Z		GAZGNINDIAV2	68.00
India Ocean Islands (4,000)	1957	GAZGNINDIANO	18.00
Indonesia (71,000)	1982		
Volume I: A-M		GAZGNINDONESIV1	153.00
Volume II: N-Z		GAZGNINDONESIV2	189.00
Iran (83,000)	1984		
Volume I: A-J		GAZGNIRANV1	144.00
Volume II: K-Z		GAZGNIRANV2	189.00
Iraq (13,200)	1957	GAZGNIRAQ	55.00
Ireland (7,300)	1950	GAZGNIRELAND	31.00
Israel (7,700)	1983	GAZGNISRAEL	33.00
Italy (28,800)	1956	GAZGNITALY	116.00
Ivory Coast (17,700)	1965	GAZGNIVORYC	72.00
Japan (28,700)	1953	GAZGNJAPAN	116.00
Jordan (22,000)	1971	GAZGNJORDAN	89.00
Kenya (30,000)	1978	GAZGNKENYA	121.00
Kuwait (1,500)	1986	GAZGNKUWAIT	8.00
Laos (21,000)	1973	GAZGNLAOS	85.00
Lebanon (37,000)	1970	GAZGNLEBANON	149.00
Liberia (10,600)	1976	GAZGNLIBERIA	44.00
Libya (37,500)	1973	GAZGNLIBYA	151.00
Luxembourg (1,300)	1951	GAZGNLUXEMBOU	8.00
Madagascar (20,000)	1955	GAZGNMALAREP	81.00
Malawi (10,200)	1970	GAZGNMALAWI	43.00
Malaysia (60,000)	1970	GAZGNMALAYSIA	240.00
Mali (17,800)	1966	GAZGNMALI	73.00
Malta (2,350)	1971	GAZGNMALTA	12.00
Mauritania (10,000)	1966	GAZGNMAURITAN	42.00
Mexico (53,000)	1956	GAZGNMEXICO	212.00
Mongolia (13,000)	1970	GAZGNMONGOLIA	54.00
Morocco (55,000)	1970	GAZGNMOROCCO	220.00
Mozambique (32,500)	1969	GAZGNMOZAMBIQ	131.00
Netherlands (20,900)	1982	GAZGNNETHERLAND	85.00
Netherlands Antilles (600)	1952	GAZGNNETHERLDAN	5.00

COUNTRY/AREA	DATE	STOCK NO.	PRICE
New Caledonia (5,700) and Wallis and Futuna (250)	1974	GAZGNNCALEDON	26.00
New Hebrides (4,500)	1974	GAZGNNHEBRIDE	4.00
New Zealand (18,500)	1954	GAZGNNZEALAN	75.00
Nicaragua (7,500)	1985	GAZGNNNICARAGUA	33.00
Niger (14,700)	1966	GAZGNNNIGER	60.00
Nigeria (42,000)	1971	GAZGNIGERIA	19.00
North Korea (2nd ed.) (30,000)	1982	GAZGNNKOREA	121.00
Norway (72,550)	1964	GAZGNNNORWAY	289.00
Oman (5,800)	1983	GAZGNOMAN	25.00
Pakistan (3rd. ed.) (33,600)	1983	GAZGNPAKISTAN	135.00
Panama (19,000)	1969	GAZGNPANAMA	77.00
Papua New Guinea (27,700)	1982	GAZGNPAPUANEW	112.00
Paracel and Spratley Islands (650)	1987	GAZGNPARASPRA	5.00
Paraguay (2,300)	1957	GAZGNPARAGUAY	11.00
Peru (24,100)	1955	GAZGNPERU	98.00
Philippine Islands (51,350)	1953		
Volume I: A-L		GAZGNPHILIPV1	108.00
Volume II: M-Z		GAZGNPHILIPV2	99.00
Poland (51,500)	1955		
Volume I: A-L		GAZGNPOLANDV1	103.00
Volume II: M-Z		GAZGNPOLANDV2	106.00
(Supplement) (3,300)	1958	GAZGNPOLANDS	15.00
Portugal (25,700)	1961	GAZGNPORTUGAL	104.00
Portuguese Guinea (8,700)	1968	GAZGNPORTUGG	37.00
Qatar (1,300)	1986	GAZGNQATAR	8.00
Rumania (36,500)	1960	GAZGNRUMANIA	147.00
Rwanda (3,000)	1964	GAZGNRWANDA	14.00
Saudi Arabia (20,800)	1978	GAZGNSAUDIARAB	85.00
Senegal (13,600)	1965	GAZGNSENEGAL	56.00
Sierra Leone (8,800)	1966	GAZGNSIERRAL	37.00
Somalia (23,000)	1987	GAZGNSOMALIA	118.00
South Africa (44,000)	1954		
Volume I: Union (Republic) of South Africa A-N		GAZGNSAFRIV1	92.00
Volume II: Union (Republic) of South Africa O-Z			
Basutoland (Lesotho), Bechuanaland (Botswana), South-West Africa, and Swaziland		GAZGNSAFRIV2	87.00
South Atlantic Islands (3,750)	1957	GAZGNSATLANTICI	17.00
Southern Rhodesia (22,500)	1973	GAZGNSRHODESI	91.00
South Korea (26,500)	1966	GAZGNSKOREA	107.00
South Pacific Islands (5,400)	1957	GAZGNSPACIFI	24.00
Spain (50,550)	1961	GAZGNSPAIN	202.00
Spanish Guinea (6,500)	1962	GAZGNSPGUINE	28.00
Spanish Sahara (3,000)	1969	GAZGNSPSAHAR	14.00

COUNTRY/AREA	DATE	STOCK NO.	PRICE
Sudan (25,000)	1962	GAZGNSUDAN	101.00
Surinam (3,500)	1974	GAZGNSURINAN	16.00
Sweden (74,200)	1963	GAZGNSWEDEN	296.00
Switzerland (3,150)	1950	GAZGNSWITZERLD	15.00
Syria (29,900)	1983	GAZGNSYRIA	117.00
Tanzania (16,500)	1965	GAZGNTANZANIA	68.00
Thailand (45,500)	1966	GAZGNTHAILAND	182.00
Togo (7,000)	1966	GAZGNTOGO	30.00
Tunisa (23,000)	1964	GAZGNTUNISIA	93.00
Turkey (71,850)	1984		
Volume I: A-J		GAZGNTURKEYV1	142.00
Volume II: K-Z		GAZGNTURKEYV2	156.00
Uganda (11,900)	1964	GAZGNUGANDA	49.00
Undersea Features (6,000)	1981	GAZGNUNDERSEA	26.00
United Arab Emirates (4,400)	1987	GAZGNUMAE	25.00
United Kingdom (28,500)	1950	GAZGNUNITEDKING	115.00
Upper Volta (11,900)	1965	GAZGNUPVOLTA	49.00
Uruguay (8,600)	1956	GAZGNURUGUAY	36.00
U.S. Possessions in the Caribbeon (8,500)	1958	GAZGNUSPOSINCAR	36.00
U.S.S.R. (400,000)	1970		
Volume I: A-B		GAZGNUMSSRV1	164.00
Volume II: C-J		GAZGNUMSSRV2	232.00
Volume III: K		GAZGNUMSSRV3	247.00
Volume IV: L-N		GAZGNUMSSRV4	263.00
Volume V: O-R		GAZGNUMSSRV5	200.00
Volume VI: S-T		GAZGNUMSSRV6	267.00
Volume VII: U-Z		GAZGNUMSSRV7	224.00
Venezuela (17,200)	1961	GAZGNVENEZUELA	70.00
Vietnam (50,000)	1986		
Volume I: A-K		GAZGNVIETNAM1	101.00
Volume II: L-Z		GAZGNVIETNAM2	101.00
West Germany (129,000)	1960		
Volume I: A-K		GAZGNWGERMA1	257.00
Volume II: L-Z		GAZGNWGERMA2	257.00
West Pacific Islands (including Guam) (14,100)	1957	GAZGNWPACIFI	58.00
Yemen, Arab Republic of (Sana) (7,400)	1976	GAZGNYEMENSANA	32.00
Yemen, Peoples Democratic Republic of (Aden) (11,800)	1976	GAZGNYEMENADEN	49.00
Yugoslavia (41,000)	1983		
Volume I: A-L		GAZGNYUGOSLAVV1	80.00
Volume II: M-Z		GAZGNYUGOSLAVV2	87.00
Zambia	1983		
Volume I: A-L		GAZGNZAMBIAV1	80.00
Volume II: M-Z		GAZGNZAMBIAV2	77.00

U.S. BOARD ON GEOGRAPHIC NAMES PUBLICATIONS

The "Names of Political Entities of the World" is published approximately every 15 months. Foreign Names Decisions of the U.S. Board on Geographic Names contain information about recent decisions. They are not cumulative.

ITEM	DATE	STOCK NO.	PRICE
Names of Political Entities of the World	1 Aug 83	GAZGNFORMPEW1	\$ 3.00
Foreign Names Decisions of the U.S. Board on Geographic Names No. 10	12 Jan 82	GAZGNFORMMDCB10	\$ 4.00
Andorra			
Antigua			
Belize			
China			
Colombia			
Comoroe			
Iceland			
Ireland			
Jordan			
Madagascar			
Morocco			
Namibia			
Netherlands			
Philippines			
Romania			
Yemen (Aden)			
Yemen (Sana)			

ITEM	DATE	STOCK NO.	PRICE
Foreign Names Decisions of the U.S. Board on Geographic Names No. 11	31 Aug 83	GAZGNFORMMDCB11	\$ 4.00
Afghanistan			
Albania			
Antigua			
Bangladesh			
Berlin			
Brazil			
Cameroon			
Chile			
China			
Czechoslovakia			
East Germany			
Greenland			
Guyana			
Honduras			
India			
Indonesia			
Iran			
Kiribati			
Mayotte			
Morocco			
New Zealand			
North Korea			
Pakistan			
Panama			
Poland			
St Vincent			
Grenadines			
Somalia			
South Africa			
Trust Territories of the Pacific			
Turkey			
Venezuela			
Vietnam			
West Germany			
Zimbabwe			
Transliteration Systems Grenadines			

ITEM**DATE****STOCK NO.****PRICE**

Foreign Names Decisions of the U.S. Board on
Geographic Names No. 12

2 Jan 85

GAZGNFORNMDCB12

\$ 5.00

Albania
Angola
Bermuda
Bulgaria
Chad
China
Egypt
Greece
Guinea
India
Iran
Iraq
Ivory Coast
Jordan
Cambodia
Laos
Nepal
Pakistan
Poland
Romania
St Christopher & Nevis
Soviet Union
Sudan
Syria
Taiwan
Turkey
Venezuela
Vietnam
Yugoslavia
Zimbabwe

ITEM	DATE	STOCK NO.	PRICE
Foreign Names Decisions of the U.S. Board on Geographic Names No. 13	26 Mar 86	GAZGNFORNMDCB13	\$ 5.00
Afghanistan			
Angola			
Bahrain			
Botswana			
Brunei			
Burkina			
Cameroon			
Canada			
Chile			
China			
Congo			
Ecuador			
Finland			
Guyana			
India			
Iran			
Kiribati			
Mozambique			
Namibia			
Nepal			
Pakistan			
Philippines			
Soviet Union			
Sri Lanka			
Taiwan			
Trust Territories of the Pacific			
Tuvalu			
Vietnam			
West Bank			
Yemen (Aden)			
Zaire			
Zambia			
Zimbabwe			

**DEPARTMENT OF DEFENSE AND DEFENSE MAPPING AGENCY
PUBLICATIONS**

ITEM	DATE	STOCK NO.	PRICE
DoD Glossary of Mapping, Charting, and Geodetic Terms		GLOSMCGTERMS	\$ 8.00

(SEE ORDERING PROCEDURES)

DATE _____

SPECIAL INSTRUCTIONS

MAKE CHECK OR MONEY ORDER PAYABLE TO THE TREASURER OF THE UNITED STATES

TOTAL-

DMA USE ONLY

CITY, STATE, ZIP CODE: _____