


V
DEPARTMENT OF THE ARMY
1st MILITARY POLICE DETACHMENT (CI)
OFFICE OF THE PROVOST MARSHAL GENERAL
WASHINGTON, D. C. 20314

PMGA-D

Color Photographs:

1. Color photograph depicting LZ Dottie
2. In flight from LZ Dottie to My Lai (4)
3. Photograph depicting unidentified location near My Lai (4) & (5).
4. Photograph depicting landing zone at My Lai (4).
5. Photograph depicting unidentified US soldier firing M-16 rifle.
6. Photograph depicting three (3) VN males shot on trail by unidentified members of Co C.
7. Photograph depicting Vietnamese murder victim on roadside at My Lai (4).
8. Photograph depicting same scene as black and white photo 17.
9. Photograph depicting adult corpse and baby depicted in black and white photo #17 (shot by Simpson, presently a civilian).
10. Photograph depicting unidentified US soldier burying rice drying boards.
11. Photograph depicting Capezza treating Carter as Johnson looks on.
12. Photograph depicting Vietnamese corpse in well.
13. Photograph depicting wounded Vietnamese child crawling along road.
(Appears to be protecting smaller child)
14. Photograph depicting male adult and child corpses on roadside.
15. Photograph depicting group of Vietnamese women and children allegedly killed by West & Smith.
16. Photograph depicting approximately 30 corpses of Vietnamese men, women, and children allegedly shot and killed by Calley.
17. Photograph depicting corpse of Vietnamese male at entrance to house in My Lai (4). (Tentatively identified in Vietnam by relatives and/or village officials: official identification pending).

color




3d Sgd. 3d pt. —

Reportedly going on civilians attempting
to clear assault area by moving SW on Hwy 521 or
on N.S. rail approaching intersection with Hwy 521

"Color Key"

color



1. Pointers
2. ?

3d Sgd. 3d plt —

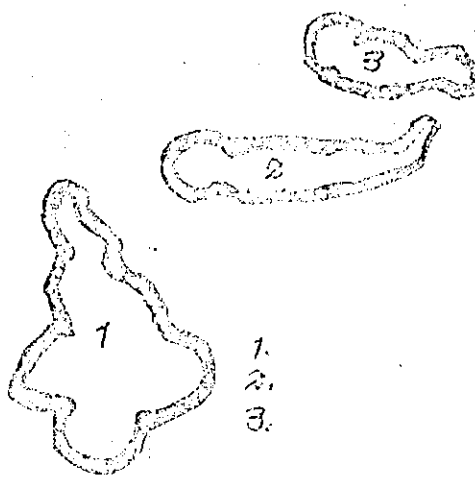
Reportedly going on civilians attempting
to clear assault area by moving SW on Hwy 521 or
on N.S. road approaching intersection with Hwy 521

"Color Key"

color

C-6

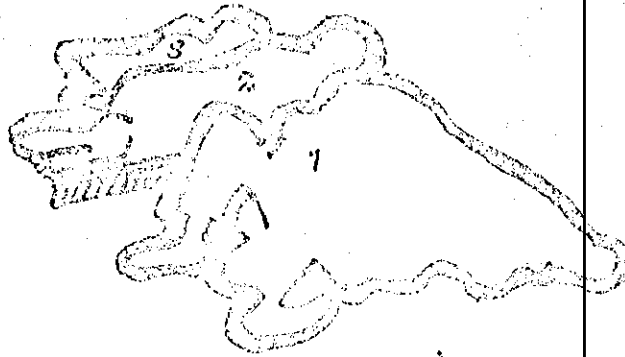
These numbers
correspond
to location
map we are
working w/
will provide
when
completed



~~Not identified - location thought to
be NS trail, but closer to intersection with
WY 521 rather than scene of trail
shooting of large group~~

Perimeter trail along southern
edge of Hamlet - west of
junction with NS trail

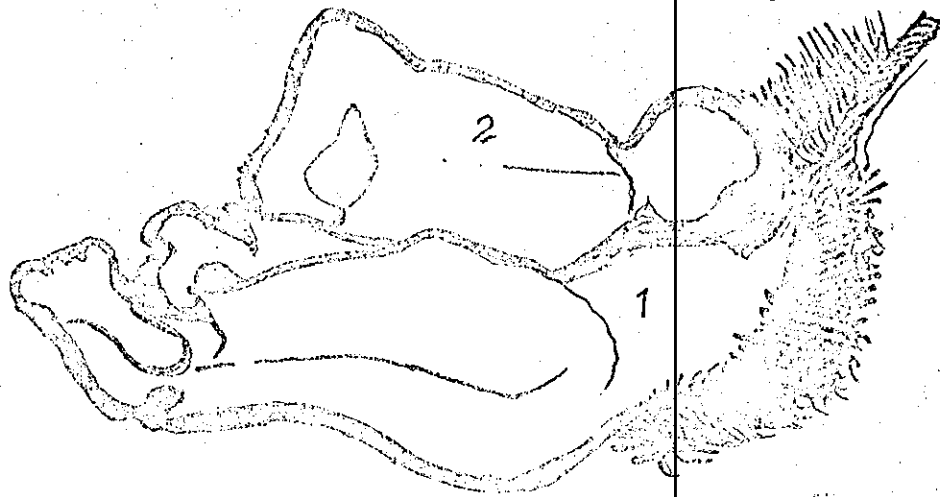
1. Believed to be NGUYEN GAP
2. TRUNG THI HUYNH
3. SON OF HUYNH, NAME UNKNOWN



Simpson has identified
2 and 3 as his victims

C-9

1. TRUNG TAI HUYEN
2. SON OF HUYEN (NFI)



Supper victims

1. CARTER
2. CAPEZZA
3. JOHNSON, P.

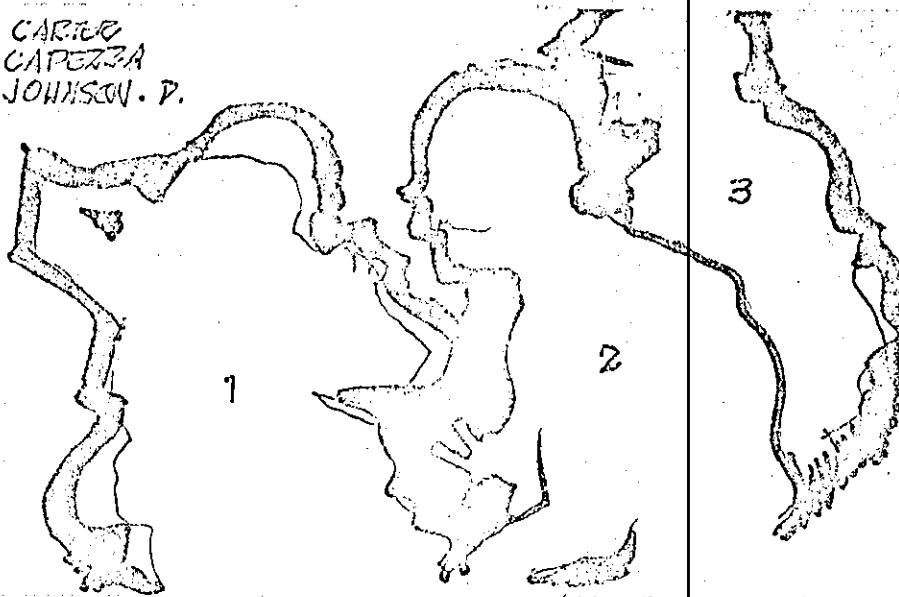


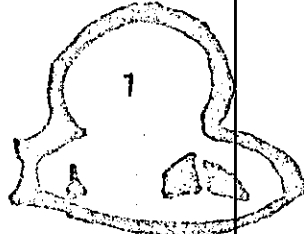
Photo depicting soldier throwing Rico trap on fire
is Capezza

Body of woman — She has 5 names at present
hope to resolve
3 locations at present.

Body of man — 3 names —
several locations suspected

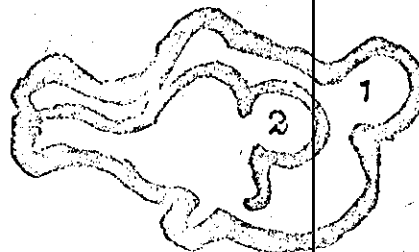
1. HAEZENE
2. TRUNG THO

C-12



Victim of BOYCE
and Oursley

1.
2.

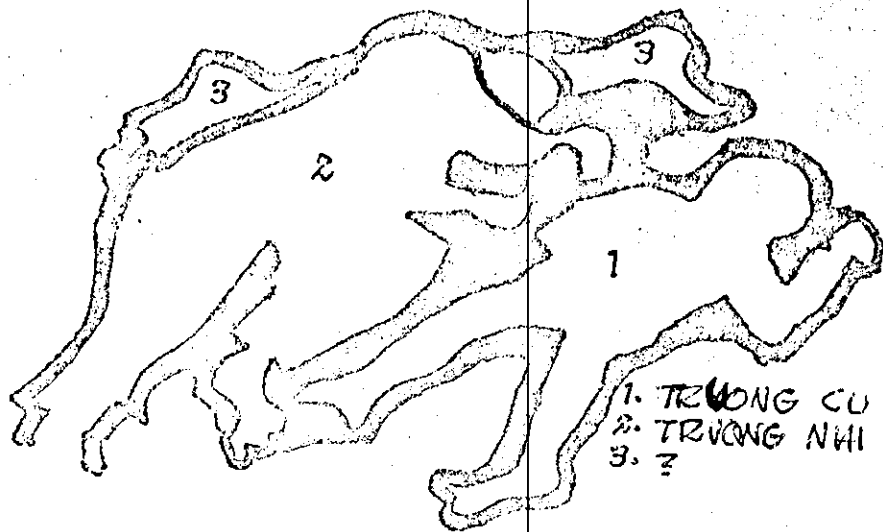


~~thought to be NS trail or
perimeter trail running along coast
edge~~

not identified — thought to be
victims of Tsoorvas —

NS trail near intersection
with Hwy 521

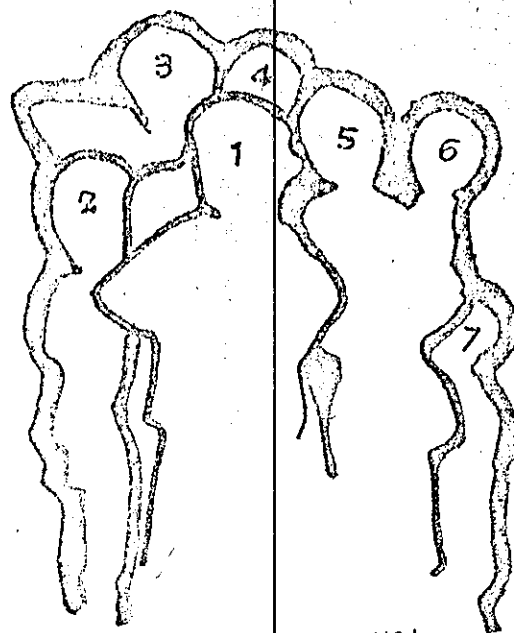
C-14



- 1. TRUONG CU
- 2. TRUONG NHI
- 3. ?

NS trail close to intersection
with Hwy 5/21

Probably 3d spot, 3d pt victims



1. BA SO (50) EPH merchant from SEN HAI
2. DO THI NHUT (12) sister of VIEN
3. DO THI PHU (50) AKA: NGUYEN THAI CHUNG
4. ?
5. DO THI CANG (23) sister of DO VIEN
6. DO HAT (6) son of DO VIEN
7. DO THI BE (8) niece of DO THI PHU

Near house of DO VIEN

Cally-meado tozail victims

19 few have been identified - will let grow
more later when identification efforts
complete.

24 thought to be child shot as he searched
back for mother or relative.

