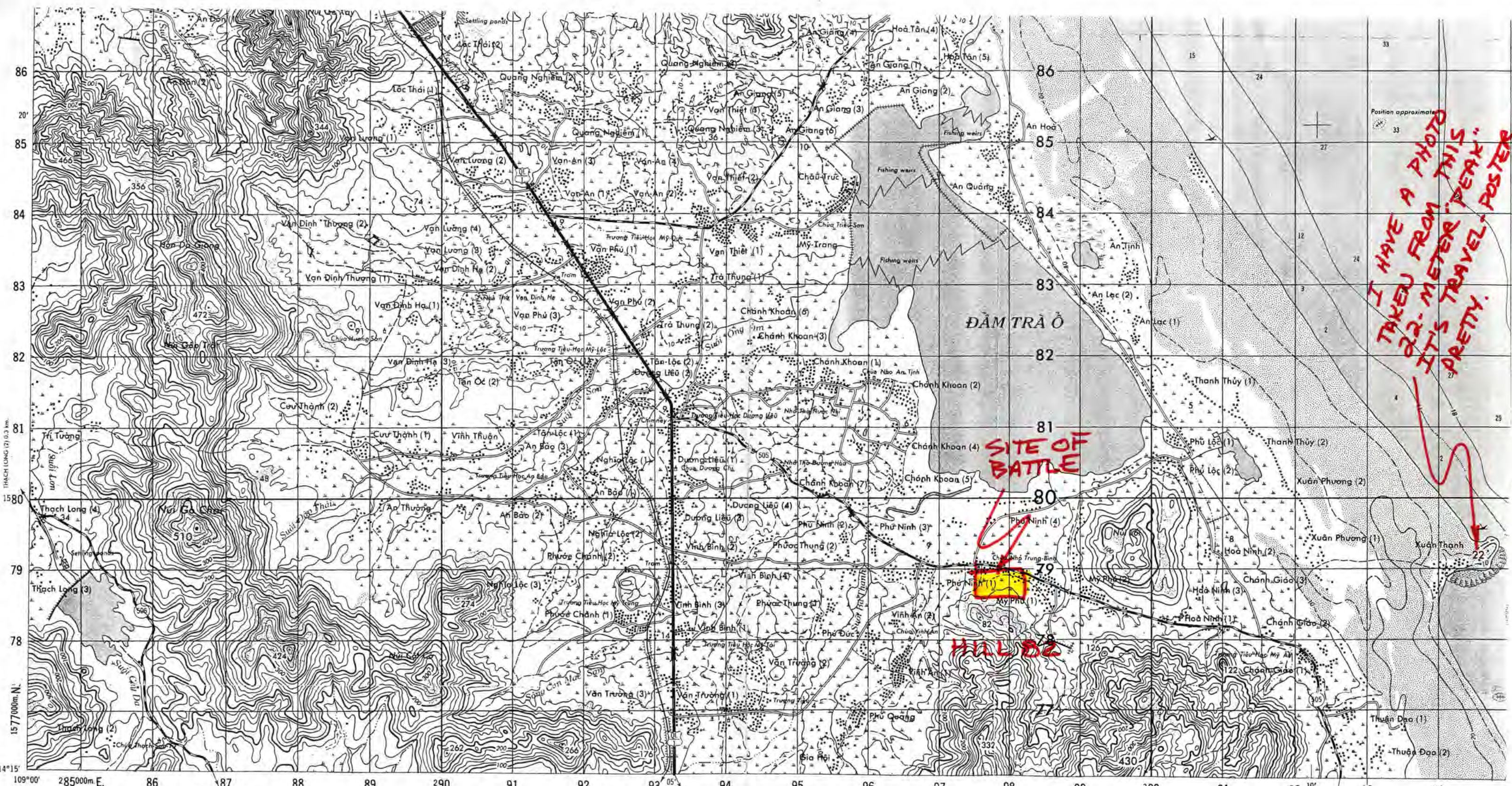



Prepared and published by the Defense Mapping Agency
Hydrographic/Topographic Center, Washington, D.C.

BR 867807

TRAM TRUNG HOI 6 km. TRA LUONG (1) 5.3 km.



I HAVE A PHOTO
TAKEN FROM THIS
22-METER "PEAK".
IT'S TRAVEL-POSTER
PRETTY.



Prepared and published by the Defense Mapping Agency
Hydrographic/Topographic Center, Washington, D.C.

LEGEND

COMPILED IN 1984 FROM BEST AVAILABLE SOURCE

THE NUMBER IN PARENTHESES SHOWN BESIDE VILLAGE NAME INDICATES
THAT MORE THAN ONE VILLAGE IS SO NAMED WITHIN THE MAP SHEET AREA

A LANE IS CONSIDERED AS BEING A MINIMUM OF 2.4 METERS (8 FEET) IN WIDTH

ROADS	BOUNDARIES	LAND
Dual highway	International (with marker)	Area name
All weather, hard surface, two or more lanes wide	First-order administrative division	Cemetery; Cemetery with trees
All weather, loose or light surface, two or more lanes wide	Built-up area	Horizontal control point
All weather, hard surface, one lane wide	Area name	Spot elevation in meters
All weather, loose or light surface, one lane wide		
Fair or dry weather, loose surface		
Cart track, Trail		

Scale 1:50,000

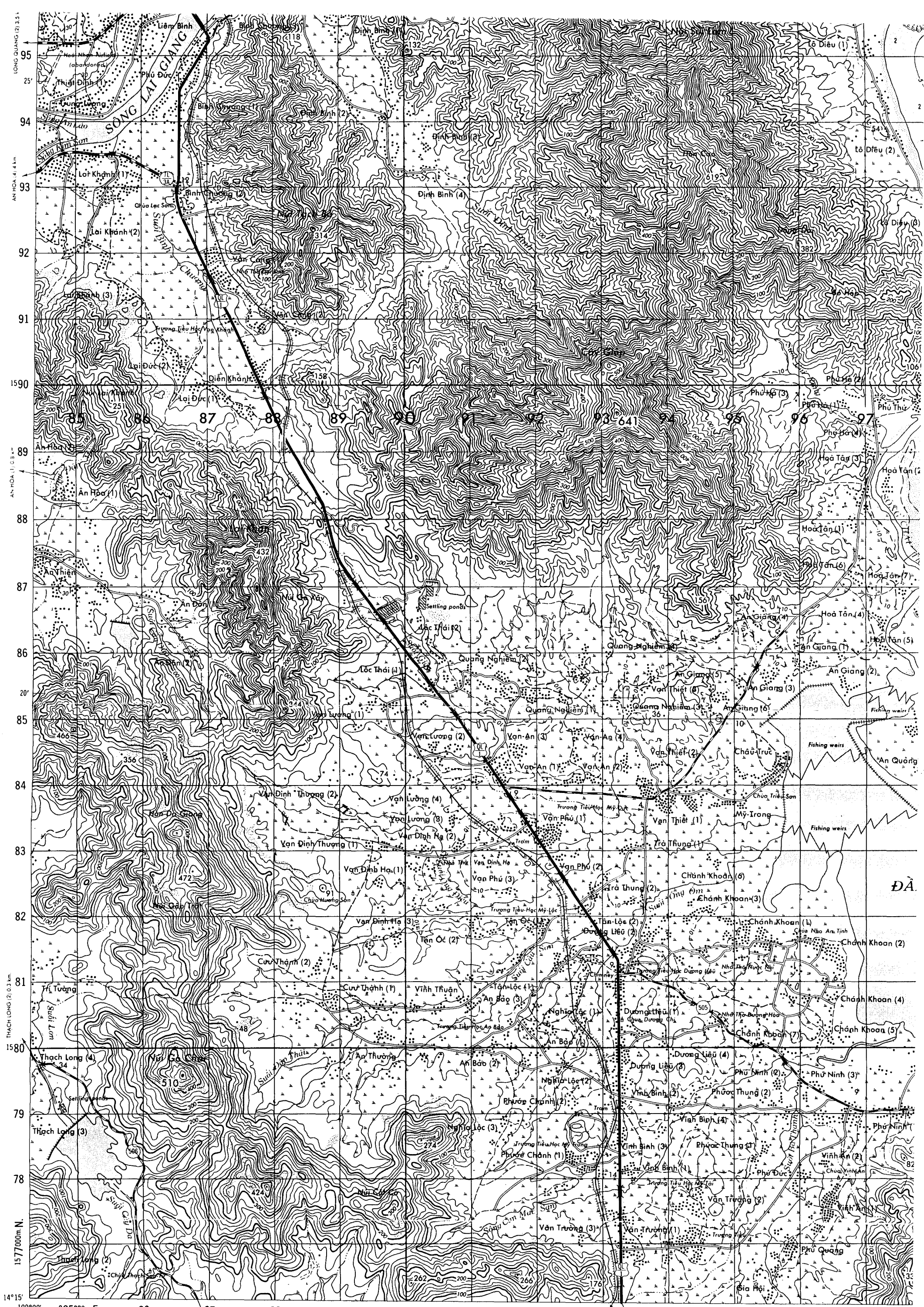
Meters 1000 500 0 1 2 3 4 5 Kilometers

1 1/2 0 1 2 3 Statute Miles

3 Nautical Miles

UTM GRID ZONE 49

CONTOUR INTERVAL 20 METERS
SUPPLEMENTARY CONTOURS 10 METERS




Prepared and published by the Defense Mapping Agency
Hydrographic/Topographic Center, Washington, D.C.

LEGEND

COMPILED IN 1984 FROM BEST AVAILABLE SOURCE

THE NUMBER IN PARENTHESES SHOWN BESIDE VILLAGE NAME INDICATES
THAT MORE THAN ONE VILLAGE IS SO NAMED WITHIN THE MAP SHEET AREA



Scale 1