

CAMBODIA

provincial maps



October 1971

CAMBODIA

provincial maps



Directorate of Intelligence
Office of Basic and Geographic Intelligence

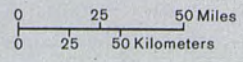
October 1971



CAMBODIA ADMINISTRATIVE DIVISIONS



- Military region boundary
- Province boundary
- Military region capital
- Province capital
- Bok Kou Autonomous municipality



Cambodia



LEGEND

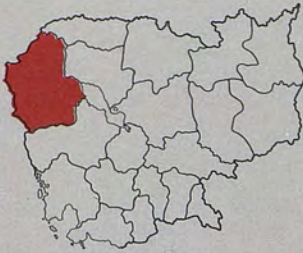
- International boundary
- Province (Khet) boundary
- District (Srok) boundary
- Kirirom Autonomous municipality
- ⊙ Province capital
- District capital
- Railroad
- ② — Principal road and number
- ✦ Airfield (runway 2,000 feet or longer)
- ∴ Temple ruins

Province maps are arranged alphabetically.

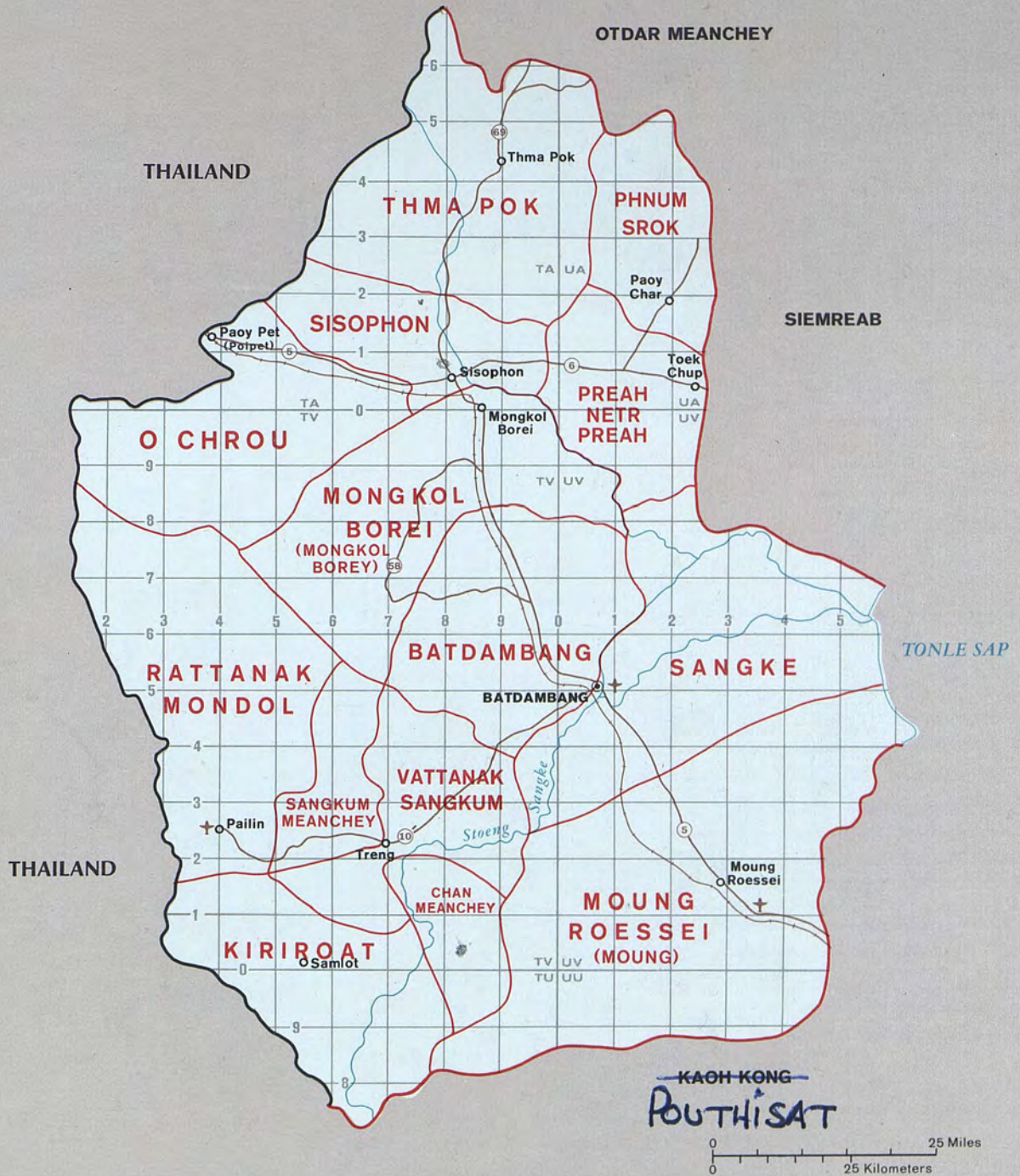
Maps can be ordered individually by map number (lower left).

The rendition of Cambodian names has been changed recently. The names in this map series reflect these changes. Parenthetical names, which are the traditional French spellings, have been included as a cross-reference aid to older sources. They have been used selectively, e.g., where district capitals are the same as the district or province name they are not repeated.

Cambodia



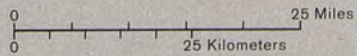
**BATDAMBANG
(BATTAMBANG)**



Cambodia




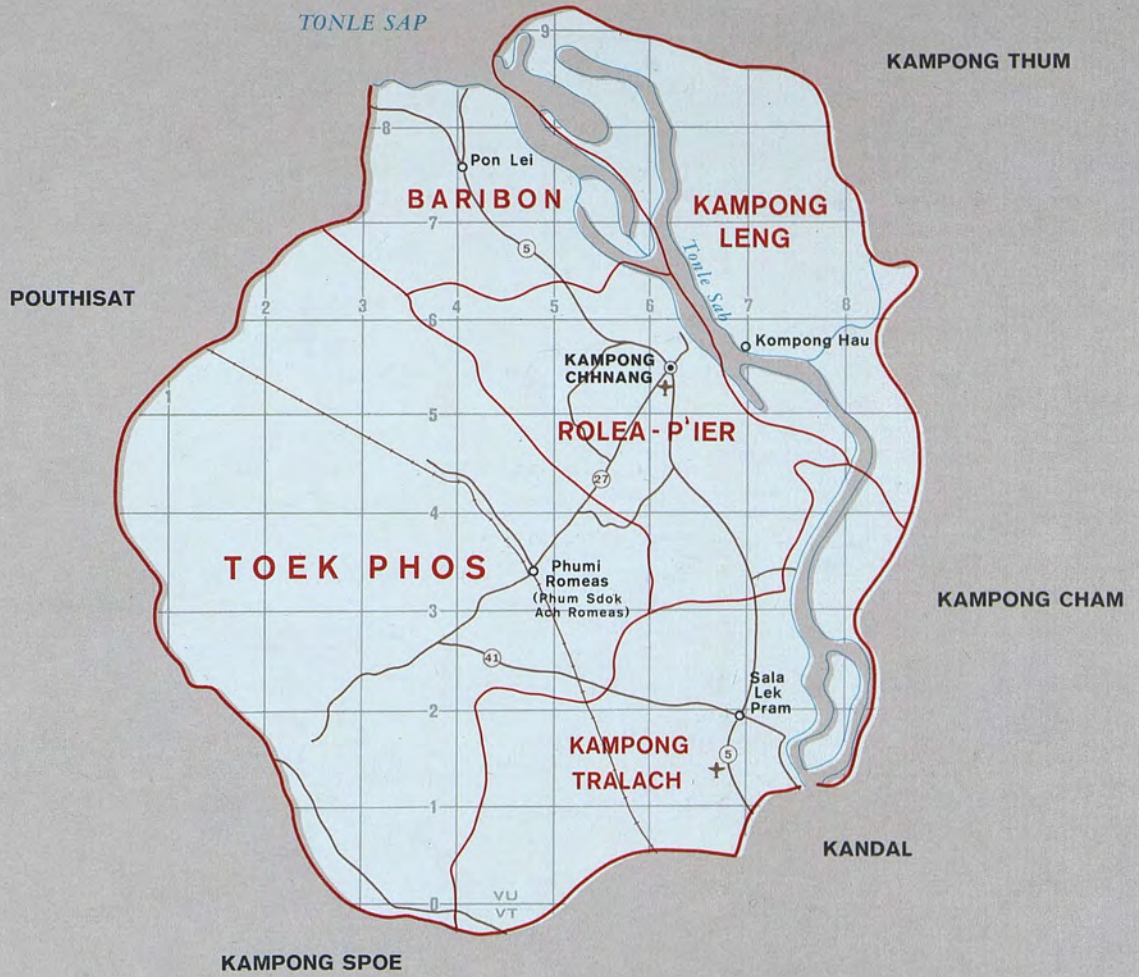
KAMPONG CHAM



Cambodia



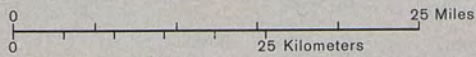
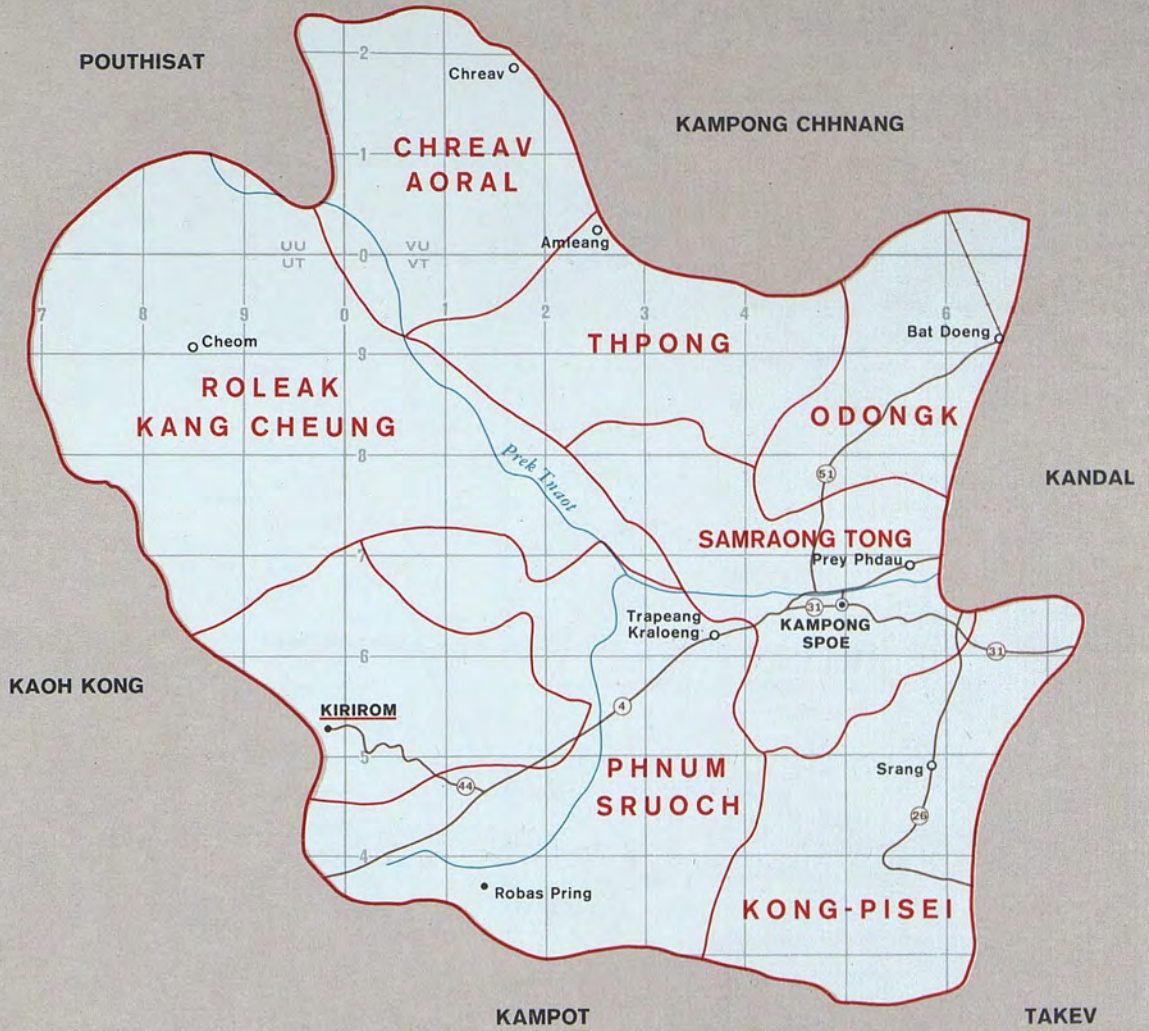
KAMPONG CHHNANG



Cambodia



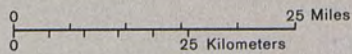
**KAMPONG SPOE
(KOMPONG SPEU)
AND
KIRIROM MUNICIPALITY**



Cambodia



**KAMPONG THUM
(KOMPONG THOM)**



Cambodia



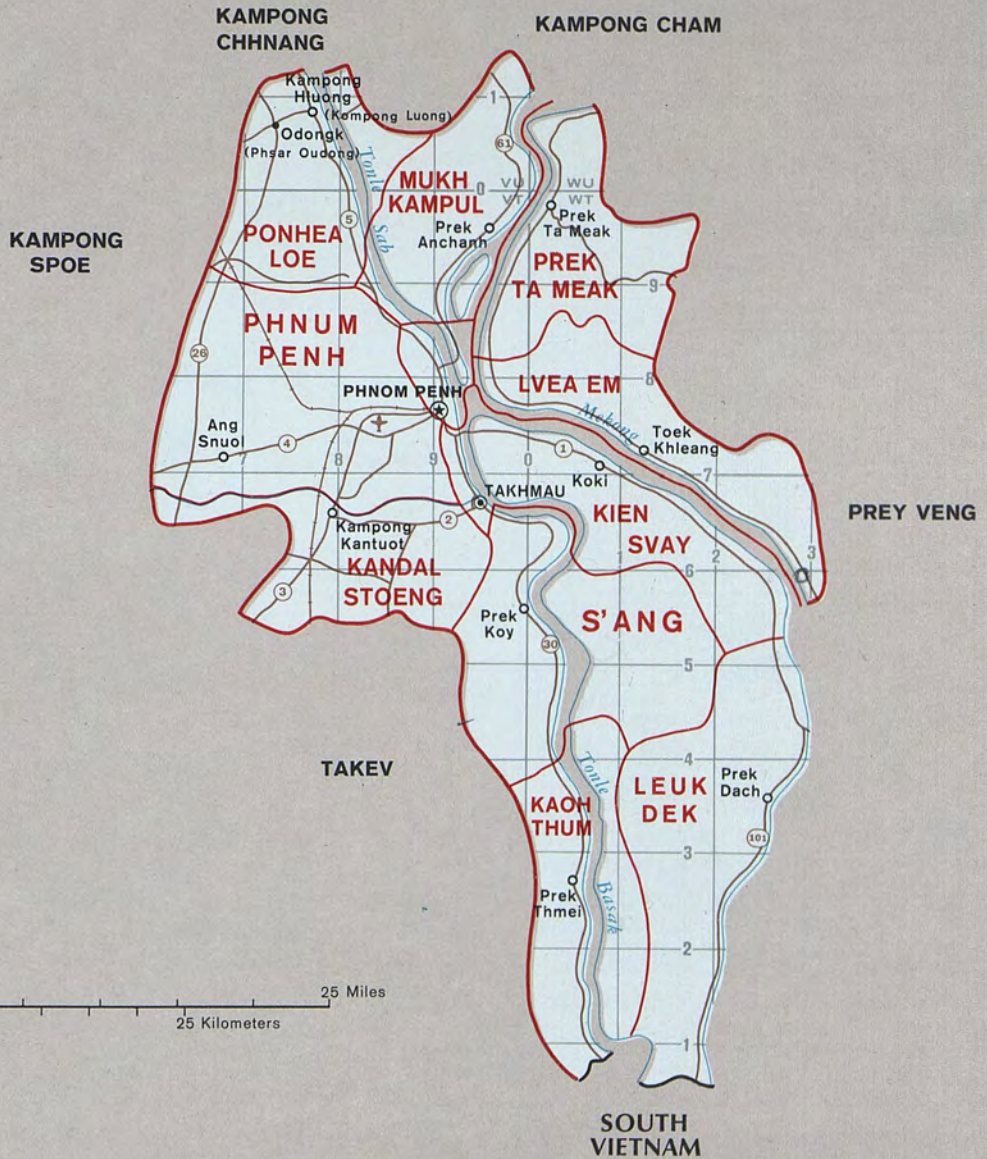
KAMPOT
AND
BOK KOU (BOKOR), KAMPONG SAOM,
& KEB (KEP) MUNICIPALITIES



Cambodia



**KANDAL
AND
PHNOM PENH MUNICIPALITY**



Cambodia



**KAOH KONG
(KOH KONG)**



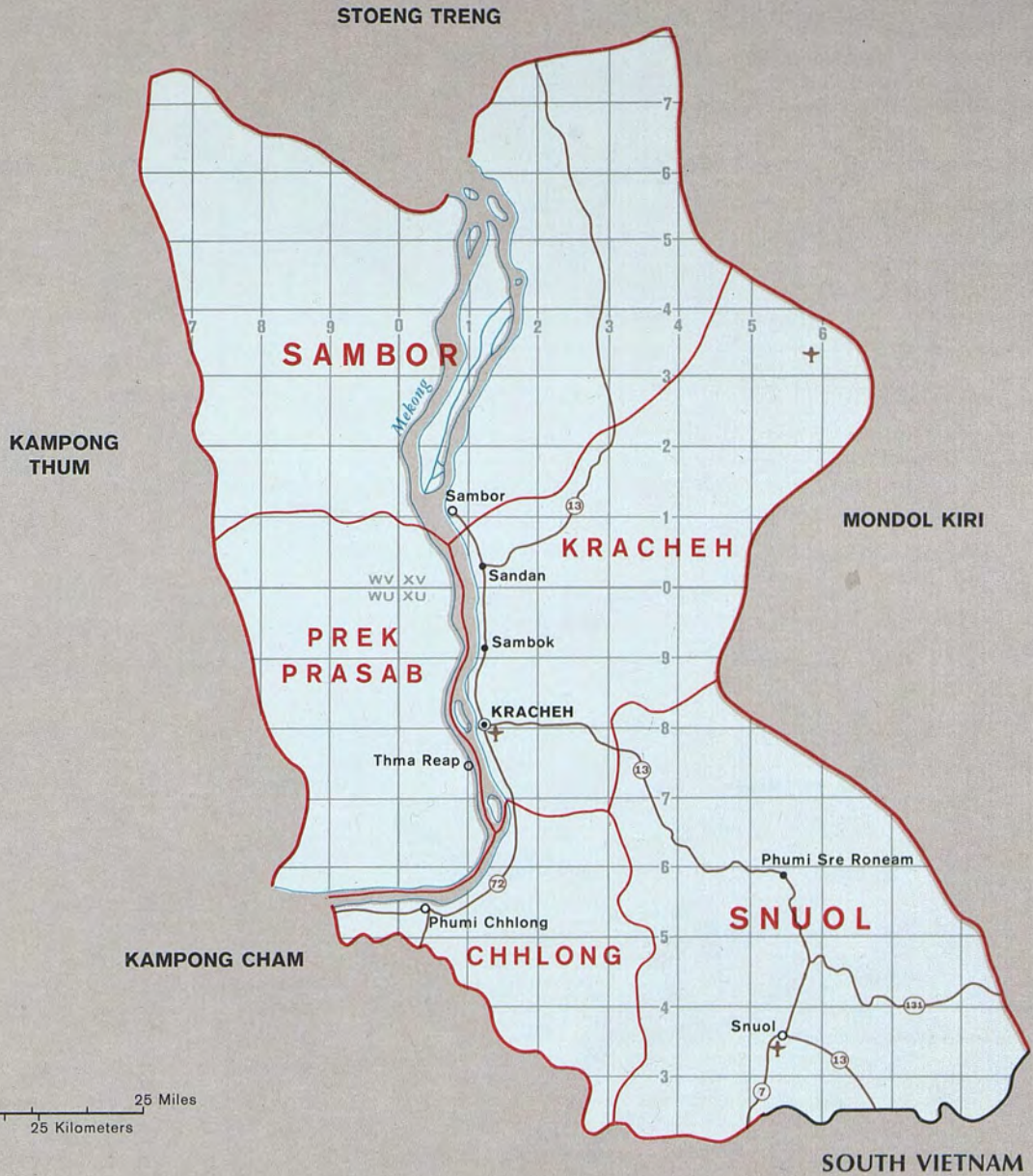
Islands of Kaoh Tang, Kaoh Pring, and Poulo Wai are not shown

District capital for Kampong Saom unknown

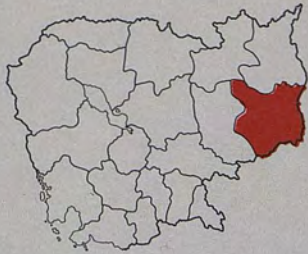
Cambodia



**KRACHEH
(KRATIE)**



Cambodia



**MONDOL KIRI
(MONDOLKIRI)**

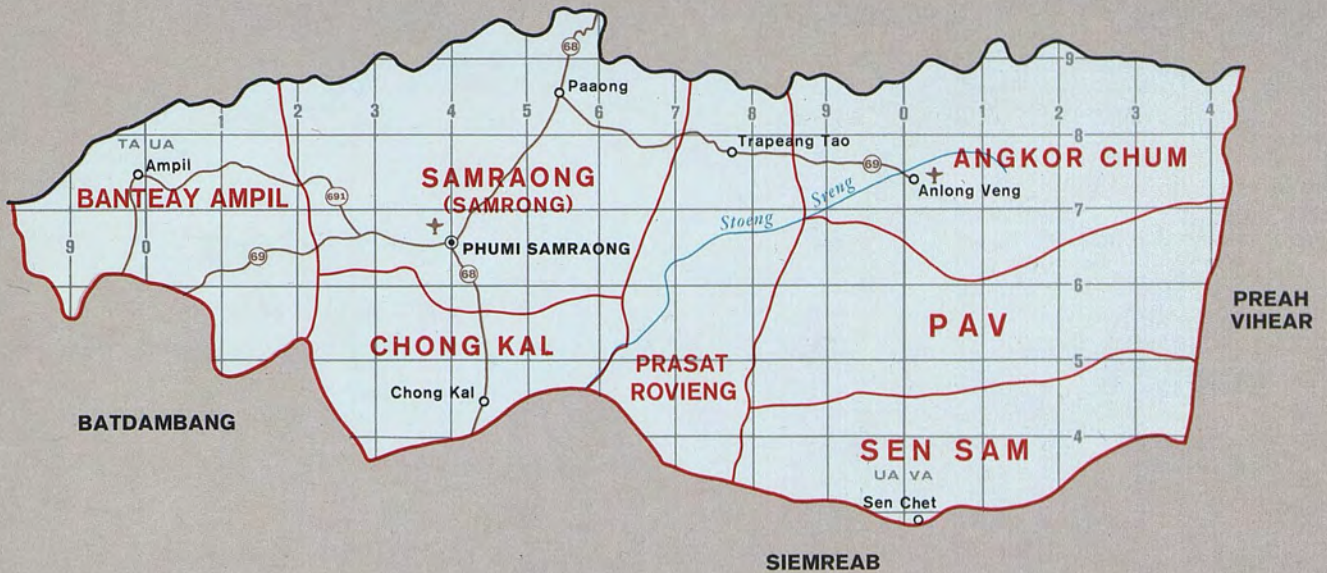


Cambodia



OTDAR MEANCHHEY
(ODDAR MEANCHHEY)

THAILAND

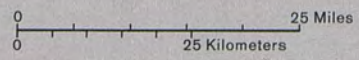
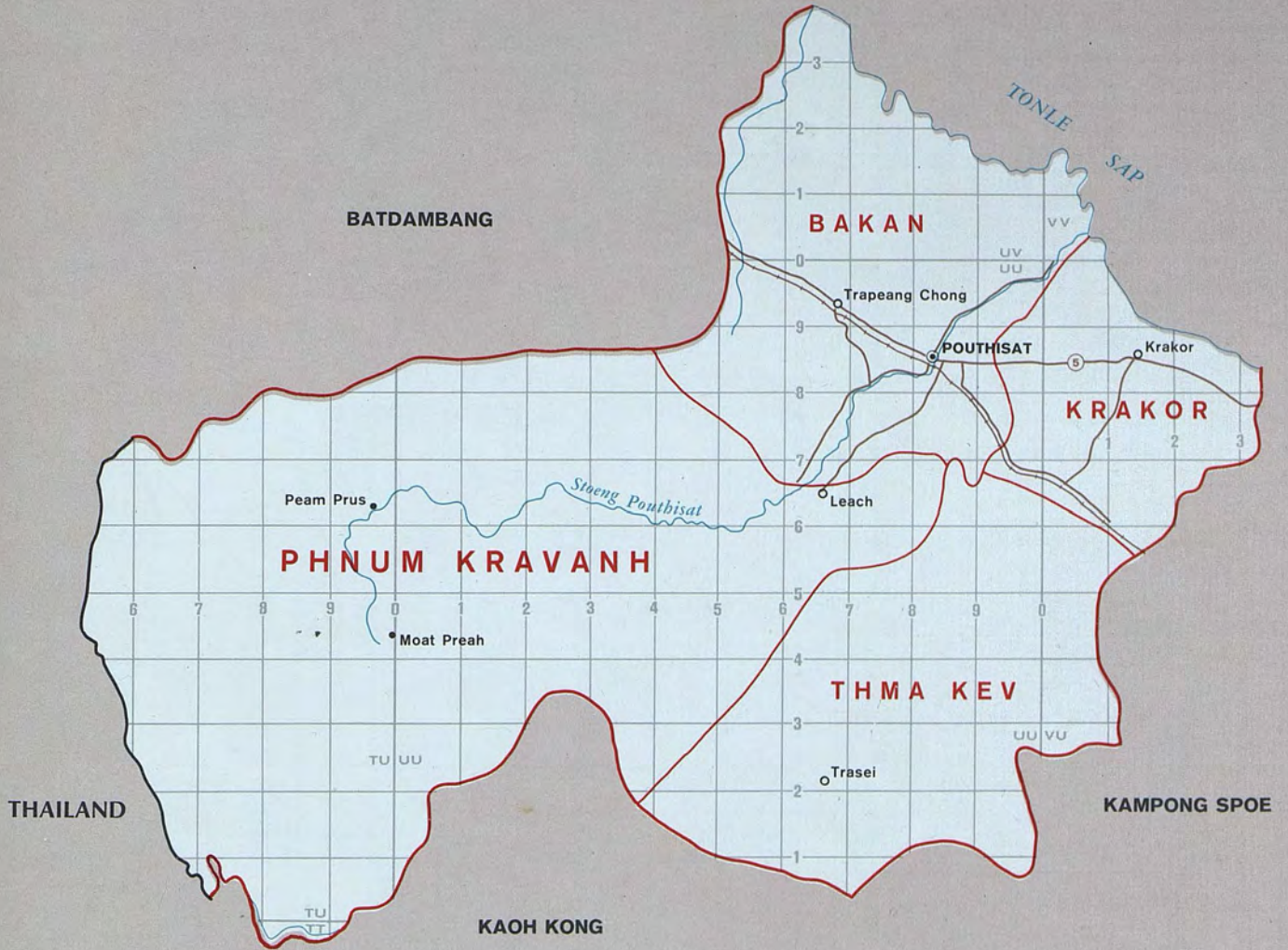


0 25 Miles
0 25 Kilometers

Cambodia



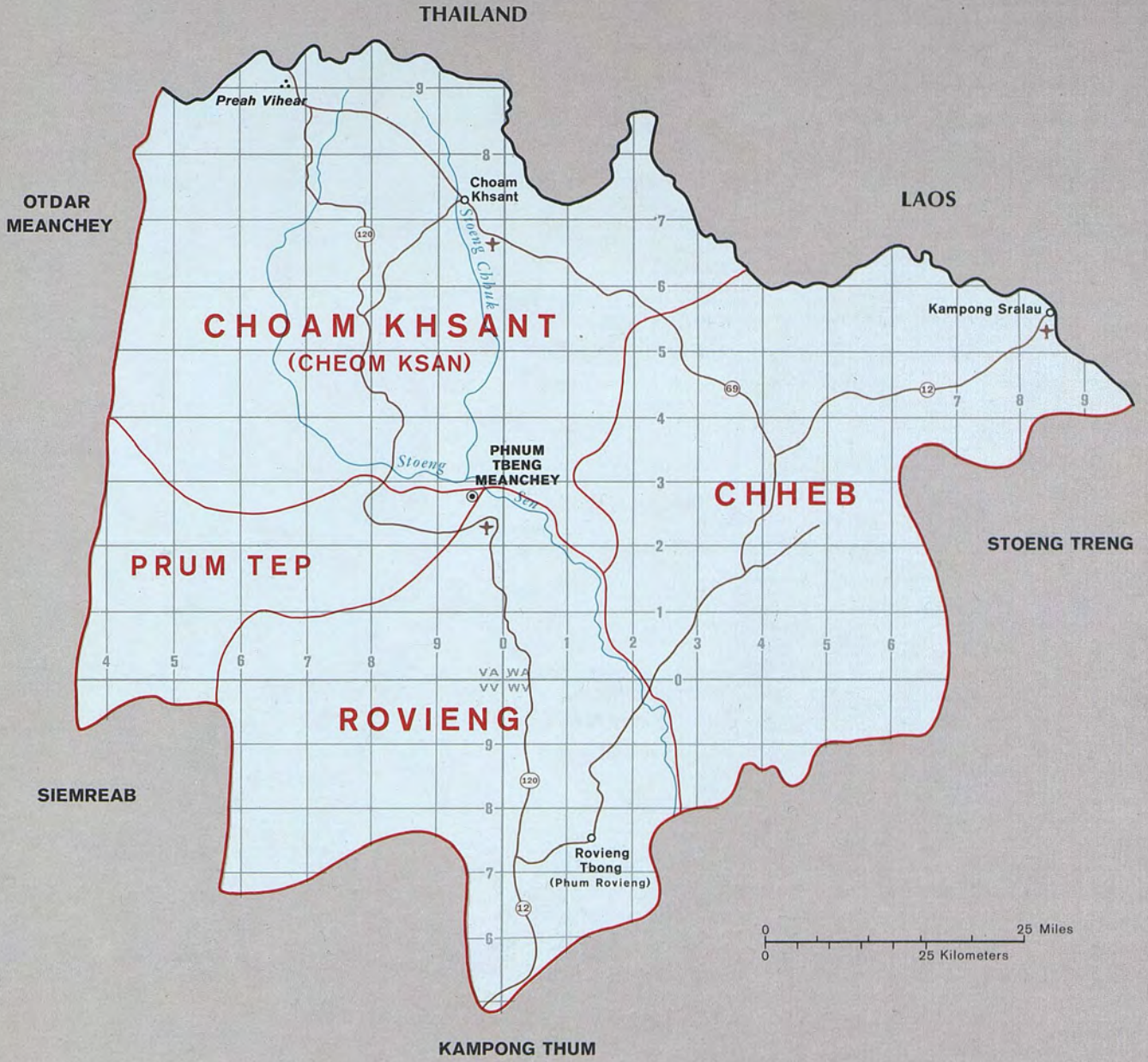
**POUTHISAT
(PURSAT)**



Cambodia



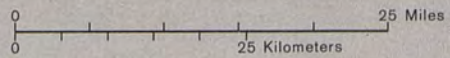
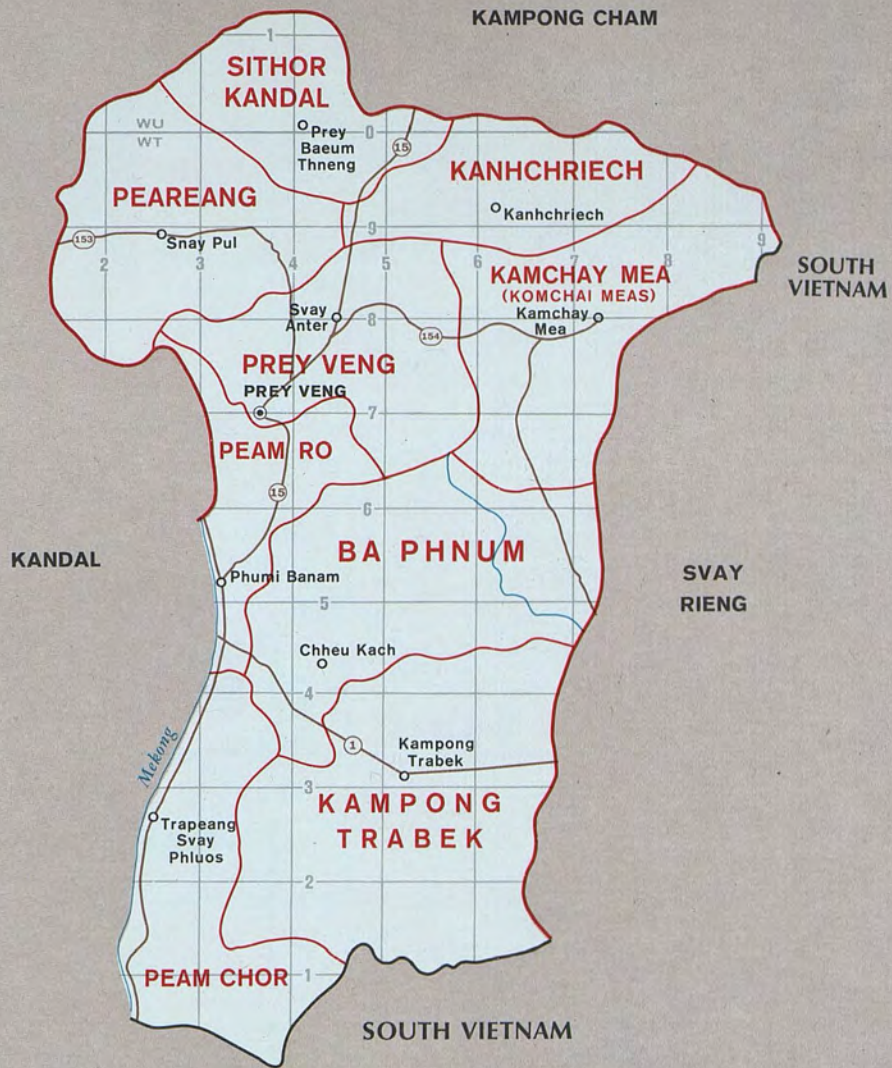
PREAH VIHEAR



Cambodia



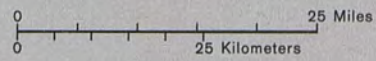
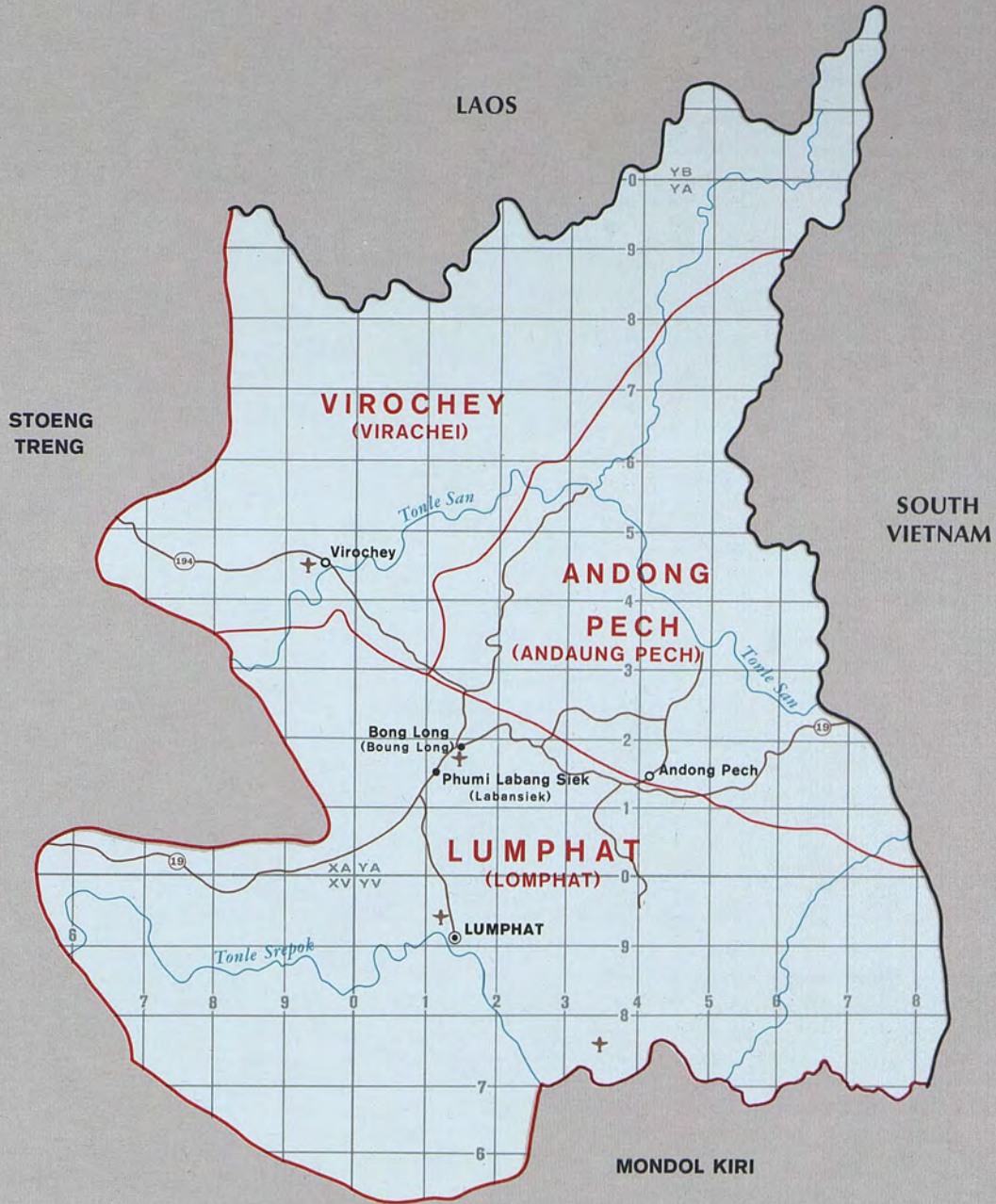
PREY VENG



Cambodia



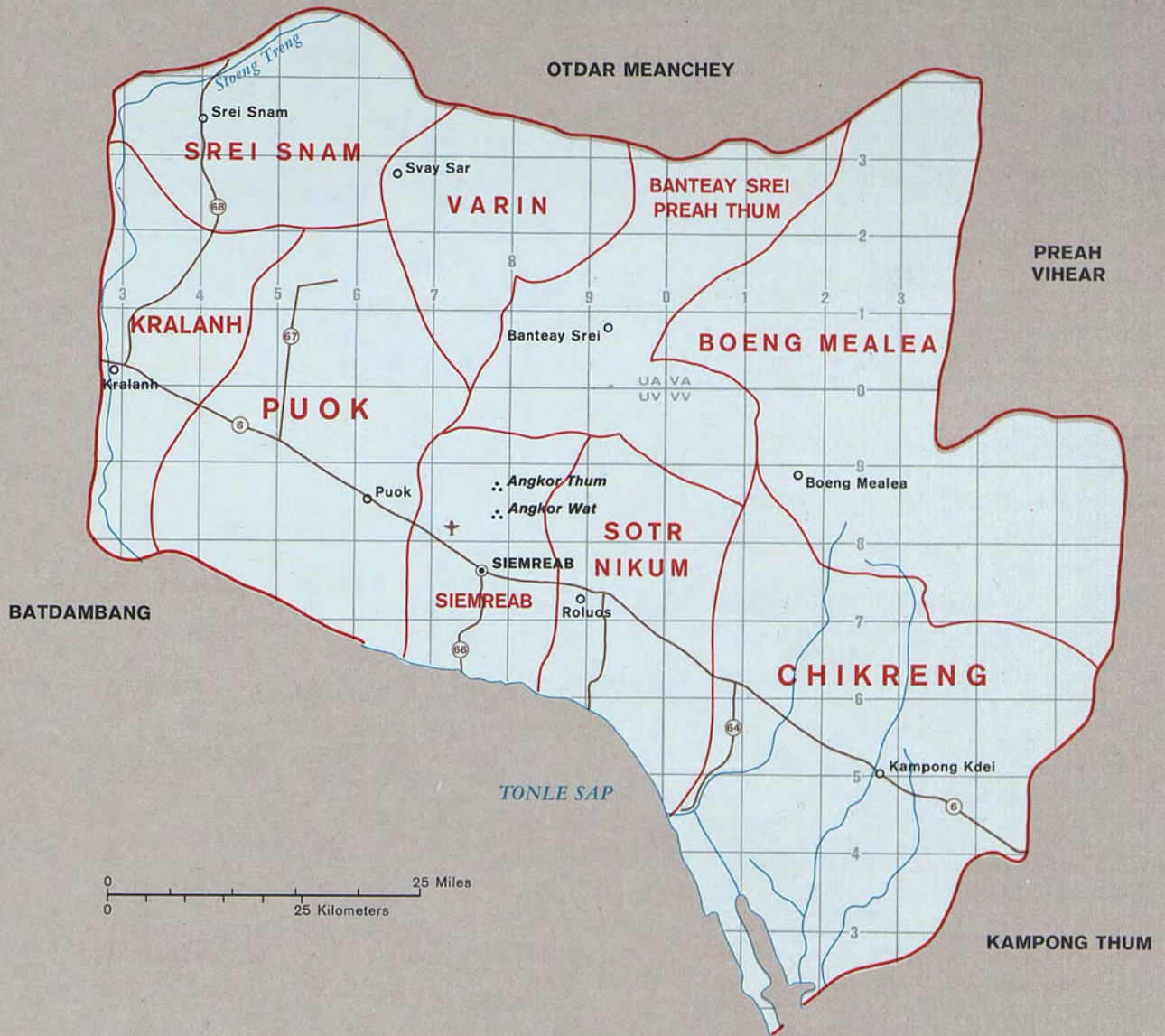
**ROTANOKIRI
(RATANAKIRI)**



Cambodia



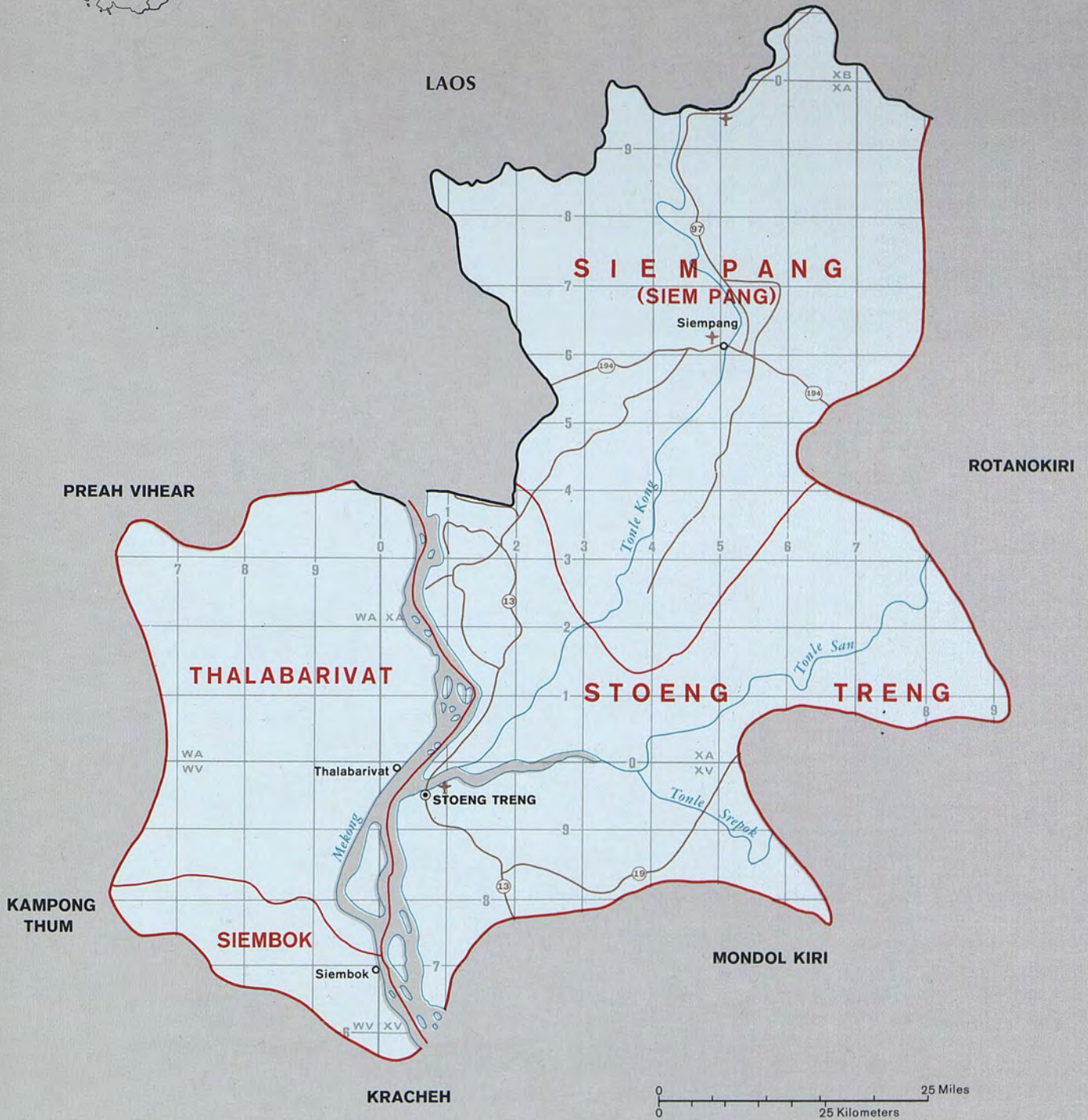
SIEMREAB
(SIEM REAP)



Cambodia



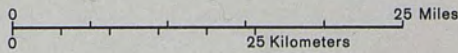
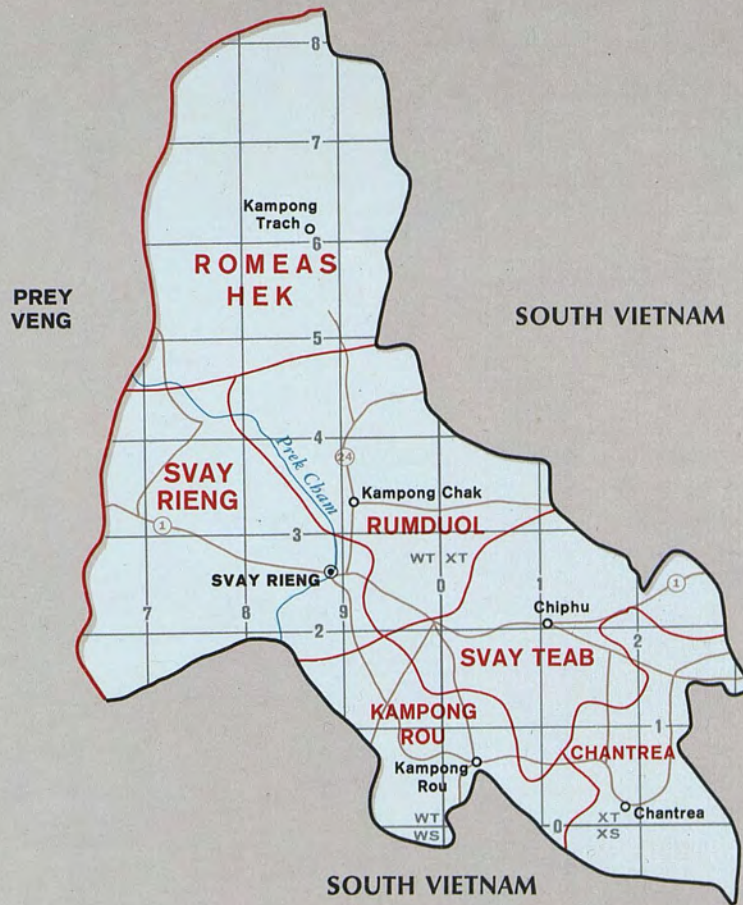
**STOENG TRENG
(STUNG TRENG)**



Cambodia



SVAY RIENG



Cambodia



TAKEV (TAKEO)

