











-  FENCE
-  ROAD
-  CONTOUR LINE, METERS ABOVE MSL
-  BUILT-UP AREA
-  PROPOSED STRUCTURES
-  PROPOSED ROADS
-  EXPANSIBILITY
-  PROPOSED AIRFIELD PAVEMENT

E 529,500 E 700,000 E 700,500 E 701,000



APPROX MAG DEC
0° 30' E
1960



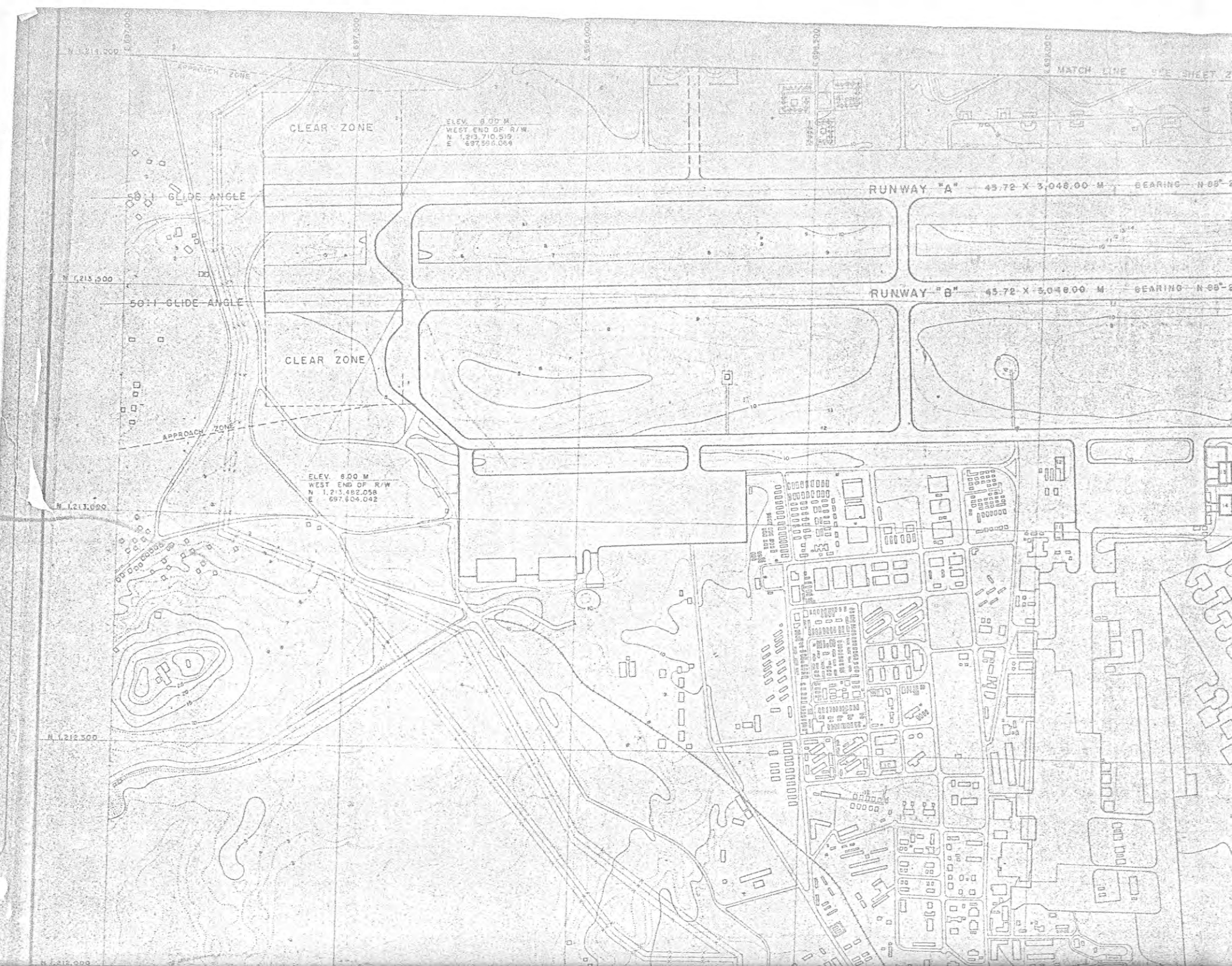
KEY



REV DATE	DESCRIPTION	INITIALS
PLAN REVISIONS		
	<i>AS406</i>	

DEPARTMENT OF THE AIR FORCE
 DIRECTORATE OF CIVIL ENGINEERING DEVELOPMENT
 PACIFIC AIR FORCE
 MASTER PLAN
 DEVELOPMENT
 BIEN HOA
 REPUBLIC OF VIETNAM

SCALE 1:5000 DATE
 MASTER PLAN DEVELOPMENT
 PROJECT NO. 100-100-100



MATCH LINE SEE SHEET 2

CLEAR ZONE

ELEV. 800 M
WEST END OF R/W
N 1213.710.519
E 697.598.064

RUNWAY "A" 45.72 X 3,048.00 M BEARING N 89° 2'

GLIDE ANGLE

50:1 GLIDE ANGLE

RUNWAY "B" 45.72 X 3,048.00 M BEARING N 89° 2'

CLEAR ZONE

ELEV. 800 M
WEST END OF R/W
N 1213.482.058
E 697.604.042

APPROACH ZONE

N 1211.000

E 697.500

E 698.000

E 698.500

E 699.000

N 1213.500

N 1213.000

N 1212.500

N 1212.000

N 1211200
E 697000
N 1211500
N 1212000

E 697000

E 697500

E 698000

E 698500

E 699000

E 699500

