COMMUNIST CHINA
FUKIEN PROVINCE
EAST CHINA SEA
FORMOSA STRAIT
SOUTH CHINA SEA
PHILIPPINE SEA
PESCADORES CHANNEL
Tropic of Cancer
TAIWAN
T'AO-YUAN
TAIPEI
HSIN-CHU
MIAO-LI
T'AI-CHUNG
CHANG-HUA
YÜN-LIN
NAN-T'OU
CHIA-I
T'AI-NAN
KAO-HSIUNG
P'ING-TUNG
I-LAN
HUA-LIEN
T'AI-TUNG
P'ENG-HU
PENGHU (PESCADORES)
NATIONALIST CHINA
Internal administrative boundary
Railroad
Road
Airfield
Principal port
Secondary port
Populated places
Over 250,000
100,000 to 250,000
50,000 to 100,000
Under 50,000
Taipei is the provisional seat of the Government of the Republic of China. Chung-hsing-hsin-ts'un is the seat of the Taiwan provincial government. T'ai-pei Shih is a special municipality administered directly by the central government. Hsien seats carry the same name as the hsien e.g., the seat of T'ai-nan Hsien is at T'ai-nan-hsien (Hsin-ying).
Spot elevations in feet
Scale, 1:1,000,000
Statute Miles
Kilometers
NAMES AND BOUNDARY REPRESENTATION ARE NOT NECESSARILY AUTHORITATIVE

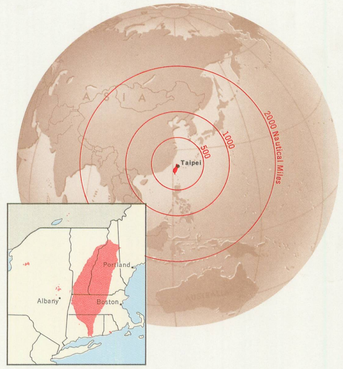
Taipei
500
1000
2500 Nautical Miles
Portland
Albany
Boston

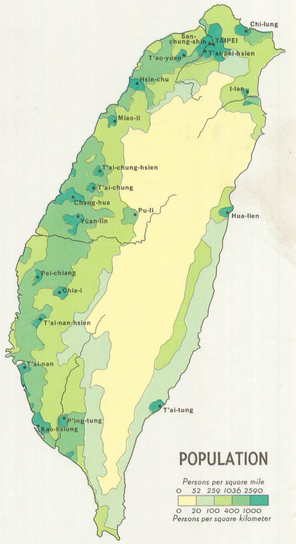
POPULATION
Persons per square mile
0 52 250 1036 2590
0 20 100 400 1000
Persons per square kilometer

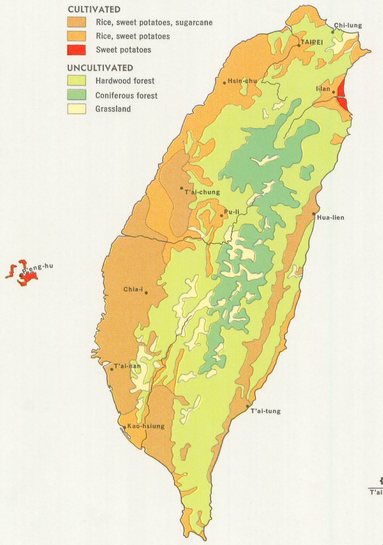
LAND USE
CULTIVATED
Rice, sweet potatoes, sugarcane
Rice, sweet potatoes
Sweet potatoes
UNCULTIVATED
Hardwood forest
Coniferous forest
Grassland

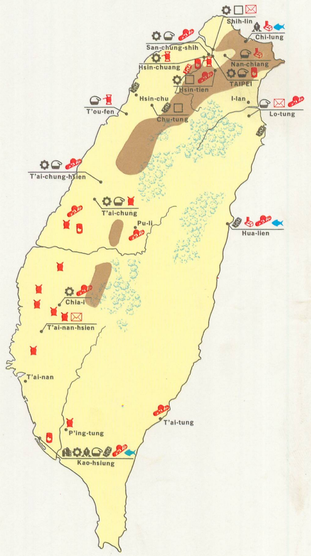
ECONOMIC ACTIVITY
Petroleum refinery
Metals and machinery
Shipbuilding
Chemicals
Cement
Glass
Food processing
Sugar refining
Fertilizer
Textiles
Paper
Wood products
Fishing port
Coal
Lumbering

77369 8-70