二十五萬分一中國圖
CHINA 1:250,000

THE DELINEATION OF INTERNATIONAL BOUNDARIES ON THIS MAP MUST NOT BE CONSIDERED AUTHORITATIVE 圖內國境劃分係屬概略界線

LAN-TS'ANG 瀾 滄

EDITION 1—AMS
第一版

注意：本圖中文由左至右讀

稱此圖為：REFER TO THIS MAP AS:
NF47-7
圖幅號 SERIES L500

SERIES L500
SHEET NF 47-7
EDITION 1-AMS

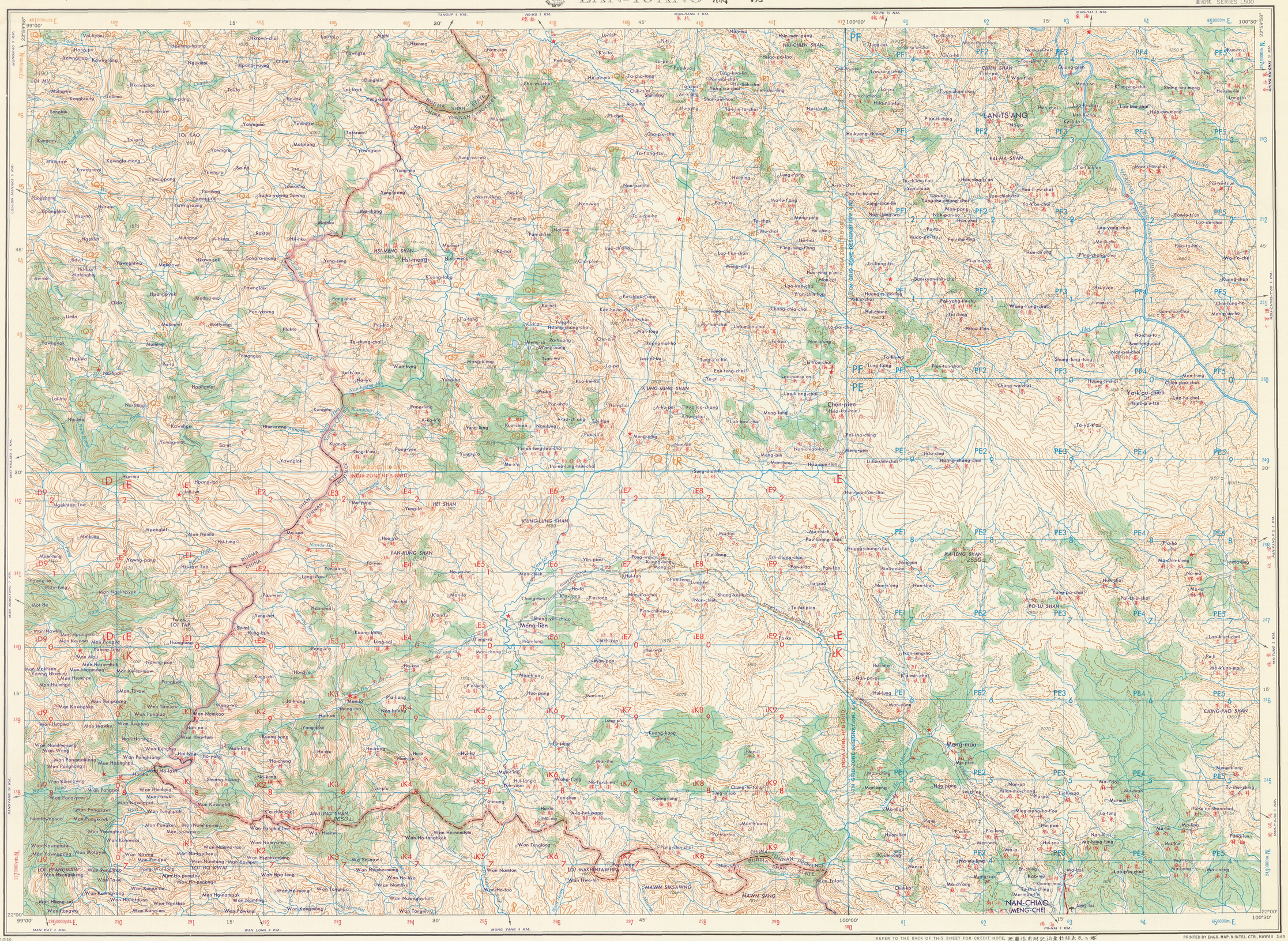

L500 製造號
Edition 1-AMS
版次：第一版

PRINTED BY ENGR, MAP, & INTEL. CTR., HAWAII 2-63

REFER TO THE BACK OF THIS SHEET FOR CREDIT NOTE, GLOSSARY, CONVERSION GRAPH AND GRID REFERENCE BOXES
地圖信用附紀詳資料請見反面 地數指示欄請參閱本圖附表背面

LEGEND 圖例

Figures in red denote approximate distances in kilometers between stars
紅色數字係指相鄰兩紅星間之公里約數

Lane information is not available for roads in loose surface, all weather category
乾路面晴雨通車道寬度之情況不詳

POPULATED PLACES 居住地
中華民國
CHINA
1st Importance — SHANG-HAI 一等城市
2nd Importance — CH'ANG-SHA 二等城市
3rd Importance — CHIN-HUA 三等城市
4th Importance — Fo-t'ang-chen 四等城市
5th Importance — Shih-chiao-hsü 五等城市
BURMA 緬甸
Over 100,000 — RANGOON
25,000 to 100,000 — BASSEIN
10,000 to 25,000 — SAGAING
5,000 to 10,000 — Katha
Less than 5,000 — Thilawa

ROADS 道路
All weather, hard surface, two or more lanes wide — 硬路面晴雨通二車或三車道 (三車道 3 LANES)
All weather, hard surface, one lane wide — 硬面晴雨單車道
All weather, loose or light surface — 乾路面晴雨通
Fair or dry weather, loose surface — 乾路面晴天通
Cart track — 大道
Footpath, trail — 小徑

RAILROADS 鐵道
Single track Multiple track
Normal gauge (4'8½") 單軌 多軌 — 尋常鐵路
Narrow gauge — 狹軌鐵道

BOUNDARIES 境界線
International — 國界
Province — 省界

Horizontal control point — 三角點
Spot elevation in meters — .792 標高 (以公尺計算)
Mine; Levee — 採礦坑; 堤岸
Woods-brushwood — 森林或雜林
Rice paddy; Swamp — 稻田; 沼地

Scale 1:250,000 比例尺：二十五萬分之一

5 0 5 10 15 20 Statute Miles 浬
5 0 5 10 15 20 25 30 Kilometers 公里
5 0 5 10 15 Nautical Miles 浬

CONTOUR INTERVAL 100 METERS
RELIEF PARTIALLY SHOWN BY FORM LINES
TRANSVERSE MERCATOR GRID
TRANSVERSE MERCATOR PROJECTION

等高綫間隔一百公尺
本圖地貌部份用樣暴陰曲綫表示
投影：採用橫墨卡脫投影

BLUE NUMBERED LINES INDICATE THE 10,000 METER UNIVERSAL TRANSVERSE MERCATOR GRID, ZONE 47, EVEREST SPHEROID
BROWN NUMBERED LINES INDICATE THE 10,000 YARD INDIA ZONE IIB GRID EVEREST SPHEROID
RED NUMBERED LINES INDICATE THE 10,000 YARD INDIA ZONE IIIB GRID, EVEREST SPHEROID
THE LAST FOUR DIGITS OF THE GRID NUMBERS ARE OMITTED

註有藍色數字之綫為愛維斯特橫圖格巴 單標墨卡脫投影第 47 帶 10,000 公尺方格綫
註有棕色數字之綫為愛維斯特橫圖格印度 IIB 帶 10,000 碼方格綫
註有紅色數字之綫為愛維斯特橫圖格印度 IIIB 帶 10,000 碼方格綫
方格綫註記最後四位數字已省略

1955 MAGNETIC DECLINATION FOR CENTER OF THE SHEET IS 1°00' WESTERLY. MEAN ANNUAL CHANGE IS 0°02' WESTERLY.

磁北方向以民國四十四年測定為西移 1°00' 逐年磁變為西移 0°02'

ISSERS NOTING ERRORS OR OMISSIONS ON THIS MAP ARE URGED TO MARK HEREON AND FORWARD DIRECTLY TO COMMANDING OFFICER, ARMY MAP SERVICE, WASHINGTON, D. C. MAPS SO FORWARDED WILL BE RETURNED OR REPLACED IF DESIRED.

如發現錯誤請即逕向美國軍隊測繪製圖局

LOCATION DIAGRAM FOR NF 47-7
圖幅組合表

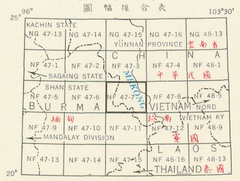

RELIABILITY DIAGRAM
圖解表

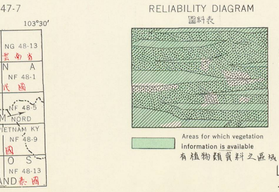

Medium scale topographic maps, compiled maps, surveyed 1945.
Planimetry revised from 1944-45 aerial photography.
根據民國三十四年測中尺度地形圖彩編繪圖料編製
參照民國三十三年至三十四年航攝照片平面修測

LAN-TS'ANG, CHINA; BURMA
瀾滄 中華民國 緬甸

SERIES L500
SHEET NF 47-7
EDITION 1-AMS